Acoustics
Vibration
Structural Dynamics

M4-M5 LINK ROZELLE INTERCHANGE

Operational Noise and Vibration Review

2 September 2021

John Holland CPB JV

TJ914-11.4.F10 ONVR (r11).docx

Sydney Melbourne Brisbane Gold Coast Kuwait Singapore
Renzo Tonin & Associates ABN 29 117 462 861
Level 1/418A Elizabeth St SURRY HILLS NSW 2010 | PO Box 877 STRAWBERRY HILLS NSW 2012
P (02) 8218 0500 F (02) 8218 0501 sydney@renzotonin.com.au www.renzotonin.com.au

Document details

Detail	Reference
Doc reference:	TJ914-11.4.F10 ONVR (r11).docx
Prepared for:	John Holland CPB JV
Address:	84 Lilyfield Rd Rozelle NSW 2039
Attention:	[redacted]

Document control

Date	Revision history	Non-issued revision	Issued revision	Prepared	Instructed	Reviewed / Authorised
[redacted]	[redacted]	[redacted]	[redacted]	[redacted]	[redacted]	[redacted]
[redacted]	[redacted]	[redacted]	[redacted]	[redacted]	[redacted]	[redacted]
[redacted]	[redacted]		[redacted]	[redacted]	[redacted]	[redacted]
[redacted]	[redacted]		[redacted]	[redacted]	[redacted]	[redacted]
[redacted]	[redacted]		[redacted]	[redacted]	[redacted]	[redacted]
[redacted]	[redacted]		[redacted]	[redacted]	[redacted]	[redacted]
02.09.2021	Final: update for DPIE comments		11	[redacted]	[redacted]	[redacted]

File Path: R:\AssocSydProjects\TJ901-TJ950\TJ914 pk WCX 3B\04 Operational Traffic\1 Docs\F10 ONVR\TJ914-11.4.F10 ONVR (r11).docx

Important Disclaimers:

The work presented in this document was carried out in accordance with the Renzo Tonin & Associates Quality Assurance System, which is based on Australian/New Zealand Standard AS/NZS ISO 9001.

This document is issued subject to review and authorisation by the suitably qualified and experienced person named in the last column above. If no name appears, this document shall be considered as preliminary or draft only and no reliance shall be placed upon it other than for information to be verified later.

This document is prepared for the particular requirements of our Client referred to above in the 'Document details' which are based on a specific brief with limitations as agreed to with the Client. It is not intended for and should not be relied upon by a third party and no responsibility is undertaken to any third party without prior consent provided by Renzo Tonin & Associates. The information herein should not be reproduced, presented or reviewed except in full. Prior to passing on to a third party, the Client is to fully inform the third party of the specific brief and limitations associated with the commission.

In preparing this report, we have relied upon, and presumed accurate, any information (or confirmation of the absence thereof) provided by the Client and/or from other sources. Except as otherwise stated in the report, we have not attempted to verify the accuracy or completeness of any such information. If the information is subsequently determined to be false, inaccurate or incomplete then it is possible that our observations and conclusions as expressed in this report may change.

We have derived data in this report from information sourced from the Client (if any) and/or available in the public domain at the time or times outlined in this report. The passage of time, manifestation of latent conditions or impacts of future events may require further examination and re-evaluation of the data, findings, observations and conclusions expressed in this report.

We have prepared this report in accordance with the usual care and thoroughness of the consulting profession, for the sole purpose described above and by reference to applicable standards, guidelines, procedures and practices at the date of issue of this report. For the reasons outlined above, however, no other warranty or guarantee, whether expressed or implied, is made as to the data, observations and findings expressed in this report, to the extent permitted by law.

The information contained herein is for the purpose of acoustics only. No claims are made and no liability is accepted in respect of design and construction issues falling outside of the specialist field of acoustics engineering including and not limited to structural integrity, fire rating, architectural buildability and fit-for-purpose, waterproofing and the like. Supplementary professional advice should be sought in respect of these issues.

External cladding disclaimer: No claims are made and no liability is accepted in respect of any external wall and/or roof systems (eg facade / cladding materials, insulation etc) that are: (a) not compliant with or do not conform to any relevant non-acoustic legislation, regulation, standard, instructions or Building Codes; or (b) installed, applied, specified or utilised in such a manner that is not compliant with or does not conform to any relevant non-acoustic legislation, regulation, standard, instructions or Building Codes.

Executive summary

Renzo Tonin & Associates (NSW) Pty Ltd has prepared this Operational Noise and Vibration Review (ONVR) on behalf of John Holland CPB Joint Venture (JHCPB JV), to address the requirements of Condition E92 of the Minister's Conditions of Approval (MCoA) issued on 30 July 2018 for the WestConnex M4-M5 Link Rozelle Interchange Project (the Project).

The objective of the ONVR is to manage operational noise emission from the Project and ensure appropriate operational noise mitigation measures are designed and installed to minimise noise impacts to the community during operation of the Project. This ONVR presents the operational noise and vibration assessment of road traffic and fixed facilities associated with the Project.

Part A - Operational road traffic

In accordance with MCoA E92, the operational traffic noise mitigation measures contained within Part A of this ONVR have been designed in accordance with the NSW 'Road Noise Policy' (RNP) and the Roads and Maritime's 'Noise Criteria Guideline' (NCG) and 'Noise Mitigation Guideline' (NMG).

The operational traffic noise assessment is divided into two main areas which are identified as 'Iron Cove' and 'Rozelle'. The Rozelle area encompasses Rozelle, Lilyfield, Annandale, Pyrmont and Glebe.

At the Iron Cove area of the Project, the road corridor has been widened to allow for the construction of the tunnel portal entry and exits. To allow for the widening of Victoria Road, residential and commercial buildings on the western side of Victoria Road have been demolished. The widened road corridor has therefore brought receivers on the western side of Victoria Road closer to the road. Due to the widening of the road corridor, demolition of dwellings and construction of new tunnel portals, roads in this area have been assessed as new roads, in accordance with noise policies. Where the new aligned sections of Victoria Road connect back into the existing road alignment, the roads have been assessed as redeveloped roads, in accordance with noise policies.

At the Rozelle area of the Project, there are new tunnel portals being constructed along with a new overpass from The Crescent travelling east bound onto City West Link. Whilst these new roads have been assessed as new roads, there is also redevelopment of SOME major roads in the area, including Anzac Bridge, City West Link and The Crescent. The outcome of this is that the dominant source of road traffic noise is from the redeveloped major roads and not the newly constructed roads and tunnel portals of the Project.

The ONVR focuses on traffic noise from surface roads, as noise from traffic travelling through the tunnels are underground and would only impact receivers near where traffic enters and exits the tunnels at portals.

To assess traffic noise impacts, L_{Aeq} traffic noise levels for the day and night periods were monitored as part of the EIS noise and vibration assessment and results of the monitoring, together with traffic counting results, were used to validate and calibrate the noise model developed for the Project. Results

of the noise model validation indicate that the noise model is giving results that are generally in good agreement with the noise monitoring and there is a reasonable level of confidence that can be placed on the noise model for predicting future traffic noise levels.

In accordance with road noise policies, following the validation and calibration of the road noise model, traffic noise levels were predicted at all noise sensitive receivers for the 'No build' and 'Build' scenarios for the Opening Year (2023) and the Design Year (2033), 10 years after completion of the Project.

In accordance with road noise policies, "quieter" pavement surfaces were considered, however were found not feasible to construct given the high number of intersections in the Project. Road intersections cause interrupted traffic flow and relatively low traffic speeds, which render the use of quiet pavement surfaces as not feasible on the Project roads from a whole-of-life engineering perspective. Noise barriers were then assessed at all potential locations in accordance with the NMG. Through this process it was determined that several noise barriers were reasonable to construct on acoustic merits, however all barriers were not feasible to construct due to other non-acoustic reasons. The non-acoustic reasons were typically due to access constraints, land sterilisation, shared user path limitations, urban design and constructability constraints, or the requirement to construct noise barriers beyond the extent of the Project for them to be effective.

For all receivers that were initially considered for additional noise mitigation, receivers have been identified for consideration of at-property treatment in accordance with the requirements of the NMG. The level of treatment to be provided for the affected receivers would be subject to review following site inspections of individual properties to confirm the current state of the dwellings prior to implementation of any building treatments, such as existing building treatments, or constraints on the implementation of additional property treatments.

Part B - Fixed facilities

In accordance with MCoA E92, the fixed facilities associated with the Project have been designed with the objective of meeting the requirements of the NSW 'Industrial Noise Policy' (EPA, 2000).

Noise modelling of ventilation facilities has been conducted based on ventilation fan noise source levels provided by the preferred fan supplier. Acoustic attenuators have been specified on both the environment side and the tunnel side of the fans to mitigate noise from the air path and meet the Project noise requirements.

Motorway Operations Complex 2 (MOC 2) contains several buildings such as communications hub, workshop, substation, and fire pump rooms. Acoustic screens, silencers and acoustically rated walls and doors have been selected to mitigate noise emissions.

MOC 3 is the Rozelle Interchange / Western Harbour Tunnel (RIC / WHT) exhaust building where tunnel ventilation air exhausts to the atmosphere. As the ventilation fan attenuators are located underground within the fan caverns, fan noise is mitigated prior to reaching the exhaust building. No additional noise mitigation was required for this exhaust building.

MOC 4 includes a substation and two outdoor transformers. Procurement of low noise transformers, and acoustically lined blockwork walls around the transformers, have been incorporated into the design to achieve the external noise requirements. Acoustic screens have also been used to mitigate noise from rooftop plant on the Operations Management & Control System (OMCS) building.

Jet fans within the tunnels have silencers to mitigate noise emissions from portals and also to achieve the in-tunnel noise level requirements.

Contents

Executive summary iv
Part A - Operational road traffic iv
Part B - Fixed facilities v
1 Introduction 13
2 Purpose and objectives 14
2.1 Purpose 14
2.2 Objectives 14
3 Environmental and legal obligations 15
3.1 Conditions of approval 15
3.2 Revised (updated) environmental management measures 16
3.3 Legislation 17
3.4 Guidelines and background documents 17
4 Study area and existing noise environment 19
4.1 Noise catchment areas 19
4.2 Non-residential other sensitive receivers within Project study area 21
4.3 Noise monitoring locations 22
4.3.1 EIS noise monitoring locations 22
4.4 Existing noise levels 22
4.4.1 EIS noise monitoring 22
4.4.2 Additional noise monitoring 23
4.4.3 Noise catchment area RBLs 24
4.4.4 Noise catchment area existing traffic noise levels 24
PART A - OPERATIONAL ROAD TRAFFIC 25
5 Operational traffic noise criteria 26
5.1 Roads and Maritime Services' Noise Criteria Guideline 26
5.2 Project road classification 26
5.2.1 New roads 26
5.2.2 Redeveloped roads 27
5.3 Transition zones 28
5.4 Relative increase criteria 29
5.5 NCG Project road criteria 29
5.6 Traffic noise criteria for residential receivers 29
5.7 Sensitive land uses 30
6 Guidance on the evaluation of noise mitigation measures 33
7 Validation noise model pavement correction 34
7.1 Measurement instrumentation 34

7.1.1 CPX trailer 34
7.1.2 Sound instrumentation 35
7.2 Measurement methodology 35
7.3 Measurement results 35
8 Detailed Design refinement to EIS 37
8.1 Alignment refinement at Iron Cove 37
8.2 MOD3 substation buildings 38
9 Traffic volume data 39
9.1 Existing traffic volumes 39
9.2 Project traffic volumes 39
10 Road traffic noise model 41
10.1 Noise model methodology 41
10.2 Model validation 43
10.3 Johnston Street new signalised intersection assessment 44
10.4 Traffic noise modelling results 44
10.5 Active and passive recreation assessment outcomes 45
11 Noise mitigation measures 47
11.1 NMG options and priority of noise mitigation measures 47
11.2 Quieter pavement surfaces 47
11.3 Noise barriers - M4-M5 Link EIS noise barrier assessment 49
11.4 Noise barriers - Detailed design noise barrier assessment 49
11.4.1 Noise barrier initial review 49
11.4.2 Detailed design NMG barrier analysis summary 54
11.4.3 Noise wall urban design and constructability constraints 57
11.4.3.1 Iron Cove (NW01B) 57
11.4.3.2 Iron Cove (NW02A, NW02B, NW03) 57
11.4.3.3 The Crescent (NW05) 61
11.4.3.4 Victoria Road & Lilyfield Road (NW09) 61
11.5 At-property treatment 62
12 Review of EIS mitigation measures 66
12.1 Quieter pavements 66
12.2 Noise barriers 66
12.3 At-property treatments 67
12.3.1 EIS Appendix C modification report at-property treatments 67
12.3.2 EIS and detailed design at-property treatment comparison 67
12.3.3 Discussion of results 68
12.3.3.1 Iron Cove (NCA31, NCA32, NCA33, NCA34, NCA35, NCA36) 68
12.3.3.2 Iron Cove (NCA37) 69

12.3.3.3 Annandale (NCA21) 69
12.3.3.4 Annandale (NCA23) 70
12.3.3.5 Lilyfield (NCA15 NCA16, NCA19, NCA20) 70
12.3.3.6 Rozelle (NCA24, NCA25) 71
12.3.3.7 Glebe (NCA27) 71
12.3.3.8 Other sensitive receivers 73
12.3.4 Further comparison and review 73
13 Maximum noise level assessment 77
13.1 Sleep disturbance noise goals 77
13.2 Assessment methodology 78
13.3 Assessment results 78
13.4 Discussion of results 79
13.4.1 Irone Cove (NCA33 to NCA36) 79
13.4.2 Rozelle (NCA24 and NCA25) 79
13.4.3 Annandale (NCA21 and NCA23) 80
13.4.4 Lilyfield (NCA19, NCA20) 80
14 Intersection audio-tactile push button assessment 81
14.1 Noise criteria 81
14.2 Noise model methodology 81
14.3 Noise assessment 82
15 Operational vibration impacts 83
16 Consultation and feedback on mitigation measures 84
16.1 Consultation strategy 84
16.2 Complaints management 84
17 Operational noise compliance report 85
17.1 Requirements 85
17.2 Operational traffic noise monitoring 85
17.3 Assessment of monitored data 85
17.4 Reporting 86
PART B - FIXED FACILITIES 88
18 Operational fixed facilities noise and vibration criteria 89
18.1 Project requirements 89
18.2 Operational noise criteria 89
18.2.1 NSW Industrial Noise Policy (INP) Criteria 89
18.2.2 Additional noise monitoring and confirmation of noise objectives. 90
18.2.3 INP modifying factor adjustments 90
18.3 Sleep disturbance 90
18.4 Vibration 92

19 Design inputs for assessment 93
19.1 Fixed facility sites 93
19.2 Tunnel ventilation fans 93
19.3 MOC 2 – Workshop, office, storage, comms hub, SS06, WTP 94
19.4 MOC 3 – RIC / WHT ventilation exhaust building 95
19.5 MOC 4 – OMCS, HS01 and transformers 95
19.6 Jet fans 96
19.7 Motorway operation complexes and surrounds 96
20 Assessment methodology 100
20.1 Methodology 100
20.1.1 Ventilation facilities 100
20.1.2 Ancillary facilities 100
20.2 Noise model 101
20.3 Sleep disturbance 101
21 Noise mitigation measures 103
21.1 Ventilation fan attenuators 103
21.2 MOC 2 noise mitigation measures 103
21.3 MOC 3 noise mitigation measures 104
21.4 MOC 4 noise mitigation measures 104
22 Fixed facilities noise compliance 105
22.1 Plant and equipment 105
22.2 Jet fan noise from portals 105
APPENDIX A Glossary of terminology 107
APPENDIX B NCA and noise monitoring locations 112
APPENDIX C Project roads 113
APPENDIX D Road Noise Criteria 114
APPENDIX E Traffic data 115
APPENDIX F Traffic noise contours 130
APPENDIX G Traffic noise model results (pre mitigation) 131
APPENDIX H Road noise barrier analysis 132
APPENDIX I At-property treatments 133
APPENDIX J Layout of underground ventilation facilities 134
APPENDIX K Fixed facilities noise contours 135

List of tables

Table 1: Minister's conditions of approval for operational noise 15
Table 2: Revised environmental management measures 16

Table 3:	Noise catchment areas (NCAs)	19
Table 4:	Non-residential / other sensitive receivers	21
Table 5:	EIS long-term noise monitoring locations	22
Table 6:	EIS long-term noise monitoring results	23
Table 7:	Additional noise monitoring results	24
Table 8:	Summary of NCA RBLs	24
Table 9:	New project roads	27
Table 10:	Redeveloped project roads	28
Table 11:	Relative Increase Criterion	29
Table 12:	NCG Criteria for residential receivers	29
Table 13	NCG Criteria for non-residential sensitive land uses	30
Table 14:	Validation noise model road surface pavement correction	36
Table 15:	Project traffic scenarios	40
Table 16:	Summary of noise modelling parameters & assumptions	41
Table 17:	Noise model validation summary	44
Table 18:	Preliminary noise barrier assessment summary	52
Table 19:	NMG detailed noise barrier assessment summary	55
Table 20:	At-Property treatment package types	63
Table 21:	Comparison of at-property treatment - Detailed Design and EIS	67
Table 22:	Review of receivers identified for at-property treatment in EIS but not in detailed design assessment	73
Table 23:	Predicted change in maximum noise level	78
Table 24:	Audio-tactile push button assessment	82
Table 25:	Noise criteria for fixed facilities (night time period)	89
Table 26:	Rozelle Interchange and Iron Cove Link Fixed facilities	93
Table 27:	Rozelle Interchange ventilation facilities	93
Table 28:	Ventilation fan maximum noise level	94
Table 29:	Ventilation facility fan noise levels	94
Table 30:	MOC 2 equipment sound levels	95
Table 31:	MOC 4 equipment sound levels	96
Table 32:	Jet fan sound power levels	96
Table 33:	Summary of noise modelling parameters and assumptions	101
Table 34:	Ventilation fan attenuator requirements	103
Table 35:	MOC 2 noise mitigation measures	103
Table 36:	Fire pump room attenuator requirements	104
Table 37:	MOC 4 noise mitigation measures	104
Table 38:	Noise compliance for fixed facilities	105
Table 39:	Predicted environmental noise from jet fans	106

Table 40: Existing traffic volumes and compositions 115
Table 41: Opening year 2023 traffic volumes and compositions 116
Table 42: Design year 2033 traffic volumes and compositions 123

List of figures

Figure 1: EIS noise model cross section at Clubb Street 37
Figure 2: Detailed design noise model cross section at Clubb Street 37
Figure 3: Noise model with Modification 3 substation buildings 38
Figure 4: Noise wall locations (Iron Cove) 50
Figure 5: Noise wall locations (Annandale, Rozelle, Lilyfield) 51
Figure 6: Iron Cove Project boundaries 58
Figure 7: Iron Cove Link Shared User Path near Byrnes St (without noise wall) 59
Figure 8: Iron Cove Link Shared User Path near Byrnes St (with noise wall) 59
Figure 9: Defaced noise wall panels along Syd Enfield Drive 60
Figure 10: Location of noise walls NW08 and NW09 62
Figure 11: MOC 2 layout plan 97
Figure 12: MOC 3 layout plan 98
Figure 13: MOC 4 layout plan 99

1 Introduction

This Operational Noise and Vibration Review (ONVR) seeks to meet the requirements of the conditions stipulated in Schedule 2, Part E of the Minister's Conditions of Approval (MCoA), dated 17 April 2018 for the WestConnex M4-M5 Link Project.

This report outlines the operational noise design criteria, noise modelling results, the location and type of noise mitigation measures, and proposed noise monitoring program to be implemented following the completion and opening of the Project. Noise sensitive receptors that will be exposed to operational noise from the Project are considered in this report.

The road traffic noise criteria for the Project are set by the NSW 'Road Noise Policy' (RNP) in accordance with MCoA E92, and the Roads and Maritime Services' (Roads and Maritime) 'Noise Criteria Guideline' (NCG), based on the road's function in the road network and the type of road development.

Operational traffic noise has been assessed for all applicable noise sensitive receivers within the Project study area against the relevant NCG traffic noise criteria. Additional noise mitigation has been considered for all receivers in accordance with the Roads and Maritime's 'Noise Mitigation Guideline' (NMG).

Noise emissions from fixed facilities such as ventilation buildings and substations are also considered. Noise criteria for fixed facilities are set by the NSW 'Industrial Noise Policy' (INP) in accordance with MCoA E92.

2 Purpose and objectives

2.1 Purpose

The purpose this ONVR is to manage operational noise emissions from the Project and ensure appropriate operational noise mitigation measures are designed and installed by:

- Confirming the operational noise and vibration goals and objectives for adjoining developments, being any nearby residences or other noise sensitive receivers
- Confirming the operational noise predictions and impacts for the Project based on the final design and a calibrated noise model
- Reviewing the suitability of the operational noise mitigation measures identified in the WestConnex M4-M5 Link Environmental Impact Statement; Rozelle Interchange Modification Assessment; Submissions and Preferred Infrastructure Report and the State Significant Infrastructure Assessment for the Project
- Outlining a consultation strategy for the noise and vibration mitigation measures and a procedure for the management of complaints.

2.2 Objectives

The objectives of this ONVR are to meet the noise assessment criteria and commitments to the community as described in the Minister's Conditions of Approval for the Project and the following environmental documents:

- WestConnex M4-M5 Link – Revised Secretary's Environmental Assessment Report, NSW Department of Planning & Environment, May 2017
- WestConnex M4-M5 Link – Environmental Impact Statement, Appendix J Technical working paper: Noise and vibration, SLR Consulting Australia, August 2017
- WestConnex M4-M5 Link – Submissions and Preferred Infrastructure Report, January 2018
- State Significant Infrastructure Assessment: WestConnex Stage 3: M4-M5 Link SSI 7485, March 2018
- WestConnex M5-M5 Link – Rozelle Interchange - Modification: The Crescent overpass and active transport links, Modification report, Appendix C Modification - Noise and vibration assessment, SLR Consulting Australia, August 2019.

3 Environmental and legal obligations

3.1 Conditions of approval

Table 1 summarises the Minister's Conditions of Approval (MCoA) issued by the Minister for Planning on 17 April 2018 that require consideration as part of this ONVR.

Table 1: Minister's conditions of approval for operational noise

MCoA No.	MCoA Details	Reference in Part A of this document
Operational traffic noise		
E92	The Proponent must prepare an Operational Noise and Vibration Review (ONVR) to confirm noise and vibration control measures that would be implemented for the operation of the CSSI. The ONVR must be prepared in consultation with the Department, relevant council(s), other relevant stakeholders and the community and must:	Part A
a	confirm the appropriate operational noise and vibration objectives and levels for adjoining development, including existing sensitive receivers;	Section 5 & APPENDIX D
b	confirm the operational noise predictions based on the final design. Confirmation must be based on an appropriately calibrated noise model (which has incorporated noise monitoring, and concurrent traffic counting, where necessary for calibration purposes). The assessment must specifically include verification of noise levels at all fixed facilities, based on noise monitoring undertaken at appropriately identified noise catchment areas surrounding the facilities;	Section 10 & APPENDIX F
c	confirm the operational noise and vibration impacts at adjoining development based on the final design of the CSSI, including operational daytime $L_{Aeq(15hr)}$ and night-time $L_{Aeq(9hr)}$ traffic noise contours;	Section 10 & APPENDIX F
d	review the suitability of the operational noise mitigation measures identified in the documents listed in Condition A1 and, where necessary, investigate and identify and implement additional noise and vibration mitigation measures required to achieve the noise criteria outlined in the NSW Road Noise Policy (DECCW, 2011) and NSW Industrial Noise Policy (EPA, 2000), including the timing of implementation;	Section 12
e	include a consultation strategy to seek feedback from directly affected landowners on the noise and vibration mitigation measures; and	Section 16
f	procedures for the management of operational noise and vibration complaints.	Section 16
Operational fixed facility noise		
E94A	Within three months of commencement of operation of the high voltage regulators at Iron Cove, the Proponent must undertake noise monitoring to compare the actual noise level emitted by the regulators to the noise performance at sensitive receivers as predicted in the document WestConnex M4-M5 Link Rozelle Interchange Iron Cove Ventilation Underground Modification Report (dated November 2019) and project-specific noise level as determined in accordance with the NSW Industrial Noise Policy (EPA, 2000). Monitoring must capture the onload tap changer noise and peak loading. A report detailing the noise monitoring results must be provided to the Secretary for information within one month of undertaking the monitoring. If the noise level at the nearest sensitive receiver exceeds either the predicted noise level or project-specific noise level, then the Proponent must implement noise reduction measures within six months of when the noise monitoring was undertaken.	Section 17

MCoA No.	MCoA Details	Reference in Part A of this document
Operational compliance noise monitoring and assessment		
E95	Within 12 months of the commencement of operation of the CSSI, the Proponent must undertake monitoring of operational noise to compare actual noise performance of the CSSI against the noise performance predicted in the review of noise mitigation measures required by Condition E92. The Proponent must prepare an Operational Noise Compliance Report to document this monitoring. The Report must include, but not necessarily be limited to:	Section 17
a	noise monitoring to assess compliance with the operational noise levels predicted in the review of operational noise mitigation measures required under Condition E92;	Section 17
b	a review of the operational noise levels in terms of criteria and noise goals established in the NSW Road Noise Policy 2011;	Section 17
c	methodology, location and frequency of noise monitoring undertaken, including monitoring sites at which CSSI noise levels are ascertained, with specific reference to locations indicative of impacts on sensitive receivers;	Section 17
d	details of any complaints and enquiries received in relation to operational noise generated by the CSSI between the date of commencement of operation and the date the report was prepared;	Section 17
e	any required recalibrations of the noise model taking into consideration factors such as noise monitoring and actual traffic numbers and proportions;	Section 17
f	an assessment of the performance and effectiveness of applied noise mitigation measures together with a review and if necessary, reassessment of mitigation measures; and	Section 17
g	identification of additional measures to those identified in the review of noise mitigation measures required by Condition E92, that would be implemented with the objective of meeting the criteria outlined in the NSW Road Noise Policy (EPA, 2011) and Industrial Noise Policy (EPA, 2000), when these measures would be implemented and how their effectiveness would be measured and reported to the Secretary and the EPA. The Operational Noise Report must be submitted to the Secretary and the EPA within 60 days of completing the operational noise monitoring and made publicly available.	Section 17

3.2 Revised (updated) environmental management measures

Table 2 summarises the revised environmental management measures (REMMs) that would require consideration as part of the detailed design of road traffic noise mitigation. The REMMs listed were presented in Part E of the M4-M5 Link Submissions and Preferred Infrastructure Report.

Table 2: Revised environmental management measures

Impact	Reference	Environmental management measure	Reference in this document
Road traffic noise	NV11	Open Graded Asphalt (OGA) or equivalent will be investigated during detailed design taking into account whole life engineering considerations and the overall social, economic and environmental effects. If low noise pavement is found to be appropriate, it will be considered as a management measure when assessing operation noise impacts based on the detailed design.	Section 11.2

Impact	Reference	Environmental management measure	Reference in this document
	NV12	The area in the vicinity of the western portal of the Iron Cove Link, Rozelle, will be assessed further during development of the detailed design to identify appropriate noise mitigation measures to address predicted increases in road traffic noise to the project. The measures that will be considered will include low road noise pavement, noise barriers, at-property treatments and the project design.	Section 11
Operational noise performance	NV13	Potential operational noise performance of the project based on the detailed design will be assessed in accordance with NSW Road Noise Policy (DECCW 2011) and appropriate management measures will be confirmed and implemented.	Section 10 & Section 11
	NV14	Within 12 months of the commencement of the operation of the project, actual operational noise performance will be compared to predicted operational noise performance. The need for any additional management measures to address any identified operational performance issues and meet relevant operational noise criteria will be assessed and implemented where reasonable and feasible.	Section 17

3.3 Legislation

Key environmental legislation relating to the management of noise and vibration includes:

- Environmental Planning and Assessment Regulation 2000
- Protection of the Environment Operations Act 1997
- Protection of the Environment Administration Act 1991
- Environment Planning and Assessment Act 1979
- Local Government Act 1993

3.4 Guidelines and background documents

The key references relevant to noise and vibration management include:

- Road Noise Policy (RNP), NSW EPA, March 2011
- Noise Criteria Guideline (NCG), NSW Roads and Maritime Services, April 2015
- Noise Mitigation Guideline (NMG), NSW Roads and Maritime Services, April 2015
- Noise Model Validation Guideline, NSW Roads and Maritime Services, May 2018
- Noise Wall Design Guidelines, NSW Roads and Maritime Services, March 2016
- Environmental Noise Management Manual (ENMM), Roads and Traffic Authority, 2001
- NSW Industrial Noise Policy (INP), NSW EPA, 2000
- Assessing Vibration: a technical guideline, Department of Environment and Conservation, 2006

Background studies and assessment of potential noise impacts from operation of the Project include:

- WestConnex M4-M5 Link - Environmental Impact Statement, Appendix J Technical working paper: Noise and vibration, SLR Consulting Australia, August 2017
- WestConnex M4-M5 Link Submissions and Preferred Infrastructure Report (SPIR), January 2018
- State Significant Infrastructure Assessment: WestConnex Stage 3: M4-M5 Link SSI 7485, March 2018
- WestConnex M5-M5 Link - Rozelle Interchange - Modification: The Crescent overpass and active transport links, Modification report, Appendix C Modification - Noise and vibration assessment, SLR Consulting Australia, August 2019
- WestConnex New M5 Operational Noise and Vibration Review (ONVR), Renzo Tonin and Associates Pty Ltd, July 2018
- WestConnex M4 East Operational Noise and Vibration Review, Renzo Tonin and Associates Pty Ltd, December 2018

4 Study area and existing noise environment

4.1 Noise catchment areas

Sensitive receivers and adjoining development along the route have, for the purposes of this ONVR, been split into several noise catchment areas (NCAs) based on the NCAs established in the EIS noise and vibration assessment. The following table lists the NCAs that have been identified as being potentially impacted by operational noise from the Project.

Table 3: Noise catchment areas (NCAs)

NCA	Description	Main sources of background noise
Rozelle (Rozelle, Lilyfield, Annandale and Pyrmont)		
NCA15	South of City West Link between Balmain Road, Moore Street and Starling Street/Paling Street. Land use comprises of a mix of residential receivers, isolated commercial receivers, a childcare centre and passive recreation area.	Ambient noise environment dominated by road traffic noise from City West Link to the north and local traffic. Aircraft noise and light rail noise audible.
NCA16	North of Lilyfield Road between Balmain Road, Lamb Street and O'Neill Street. Land use comprises of a mix of residential receivers, isolated commercial receivers and a medical centre.	Ambient noise environment dominated by road traffic noise from City West Link to the south, frequent light and heavy-vehicle traffic on Lilyfield Road and aircraft noise.
NCA17	North of City West Link between Lilyfield Road, Balmain Road and the boundary of the project in the Rozelle Rail Yard. Land use consists of commercial receivers and the Sydney Light Rail Lilyfield Depot.	Ambient noise environment dominated by road traffic noise from City West Link and The Crescent. Occasional aircraft noise.
NCA19	North of Lilyfield Road between Lamb Street, Foucart Street and Balmain Road. Land use comprises of a mix of residential receivers, isolated commercial receivers and a childcare centre.	Ambient noise environment dominated by road traffic noise from City West Link to the south, frequent light and heavy-vehicle traffic on Lilyfield Road and aircraft noise.
NCA20	South of City West Link between Whites Creek, Moore Street and Starling Street/Paling Street. Land use comprises of a mix of residential receivers, isolated commercial receivers and passive recreation areas.	Ambient noise environment dominated by road traffic noise from City West Link to the north and local traffic. Aircraft noise and light rail noise audible.
NCA21	West of Johnston Street between Piper Street, Railway Parade and Whites Creek. Land use comprises of a mix of residential receivers, isolated commercial receivers and an educational facility.	Ambient noise environment dominated by road traffic noise from City West Link and The Crescent to the north and Johnston Street to the east. Light rail noise and aircraft noise audible.
NCA22	Catchment area adjoins either side of Johnston Street, between Piper Street, Booth Street, Whites Creek Valley Park and Johnstons Creek. Land use comprises of a mix of residential receivers, isolated commercial receivers and passive recreation areas.	Ambient noise environment dominated by local road traffic noise.
NCA23	East of Johnston Street between The Crescent, Piper Street and Johnstons Creek, including commercial premises on the east side of The Crescent. Land use comprises of a mix of residential receivers, commercial receivers, an educational facility and a passive recreation area.	Ambient noise environment dominated by road traffic noise from Johnston Street and The Crescent. Distant traffic noise from City West Link. Light rail noise and aircraft noise audible.

NCA	Description	Main sources of background noise
NCA24	North of Lilyfield Road between Foucart Street, Gordon Street, Victoria Road and Darling Street. Land use comprises of a mix of residential and commercial receivers, special use facilities and active and passive recreation areas.	Ambient noise environment dominated by road traffic noise from City West Link to the south, Victoria Road to the east, frequent light and heavy-vehicle traffic on Lilyfield Road and aircraft noise.
NCA25	West of Victoria Road between Gordon Street and Lilyfield Road, including residences on the south side of Lilyfield Road. Land use comprises of a mix of residential receivers, isolated commercial receivers and special use facilities.	Ambient noise environment dominated by road traffic noise from Victoria Road to the east and City West Link to the south, aircraft noise and heavy-vehicle traffic on Lilyfield Road.
NCA26	Catchment area adjoins either side of the western approach to Anzac Bridge, between Victoria Road, Robert Street, White Bay, Johnstons Bay and Rozelle Bay. Land use consists of a mix of commercial and industrial receivers including port facilities.	Ambient noise environment dominated by road traffic noise from Victoria Road to the west and south.
4NCA27	East of The Crescent between Rozelle Bay and Blackwattle Bay. Land use comprises of a mix of residential receivers, isolated commercial receivers, special use facilities and active and passive recreation areas.	Ambient noise environment dominated by road traffic noise from The Crescent, City West Link and Victoria Road to the northwest and north. Local traffic and aircraft noise also make up the noise environment.
NCA29	North of Victoria Road between Robert Street and Evans Street. Land use comprises of a mix of residential and commercial receivers and special use facilities.	Ambient noise environment dominated by road traffic noise from Victoria Road.
Iron Cove		
NCA30	North of Victoria Road between Evans Street and Darling Street. Land use comprises of a mix of residential and commercial receivers and special use facilities.	Ambient noise environment dominated by road traffic noise from Victoria Road to the south west.
NCA31	North of Victoria Road between Darling Street and Wellington Street. Land use comprises of a mix of residential and commercial receivers, special use facilities and an active recreation area.	Ambient noise environment dominated by road traffic noise from Victoria Road to the south west.
NCA32	South of Victoria Road between Darling Street and Moodie Street residences. Land use comprises of a mix of residential and commercial receivers and special use facilities.	Ambient noise environment dominated by road traffic noise from Victoria Road to the north east and local traffic on Darling St.
NCA33	South of Victoria Road between Moodie Street residences and Toelle Street. Land use comprises of a mix of residential and commercial receivers.	Ambient noise environment dominated by road traffic noise from Victoria Road to the north east.
NCA34	North of Victoria Road between Wellington Street and Terry Street. Land use comprises of a mix of residential and commercial receivers.	Ambient noise environment dominated by road traffic noise from Victoria Road to the south west.
NCA35	North of Victoria Road between Terry Street and Parramatta River. Land use comprises of a mix of residential receivers, isolated commercial receivers, an educational facility and active and passive recreation areas.	Ambient noise environment dominated by road traffic noise from Victoria Road to the south west.
NCA36	South of Victoria Road between Toelle Street and Parramatta River. Land use comprises of a mix of residential receivers, isolated commercial receivers and active and passive recreation areas.	Ambient noise environment dominated by road traffic noise from Victoria Road to the north east.
NCA37	North of Balmain Road between Wharf Street, Manning Street and Parramatta River. Land use comprises of a mix of special use facilities, active and passive recreation areas but no residential properties.	Ambient noise environment dominated by local road traffic noise on Balmain Road.

4.2 Non-residential other sensitive receivers within Project study area

The following table provides a list of all non-residential / other sensitive receivers within the Project study area that have been considered in the operational traffic noise assessment.

Table 4: Non-residential / other sensitive receivers

NCA ID	Receiver Address	Receiver Type
NCA15	75 MOORE STREET LEICHHARDT 2040	Childcare Facility
NCA16	2-6 JUSTIN STREET LILYFIELD 2040	School Classroom
NCA19	19 CECILY STREET LILYFIELD 2040	Childcare Facility
NCA21	206 JOHNSTON STREET ANNANDALE NSW 2038	School Classroom
NCA23	7 THE CRESCENT ANNANDALE NSW 2038	Childcare Facility
NCA23	279 JOHNSTON STREET ANNANDALE 2038	School Classroom
NCA23	199 JOHNSTON STREET ANNANDALE NSW 2038	Hospital Ward
NCA24	114 VICTORIA ROAD ROZELLE 2039	School Classroom
NCA25	5 QUIRK STREET ROZELLE 2039	Childcare Facility
NCA25	40 VICTORIA ROAD ROZELLE 2039	School Classroom
NCA27	124 FERRY ROAD GLEBE NSW 2037	School Classroom
NCA27	4 AVENUE ROAD GLEBE 2037	School Classroom
NCA27	2 EDWARD STREET GLEBE 2037	Places of worship
NCA27	FEDERAL PARK	Open Space (Passive)
NCA27	7 THE CRESCENT	Open Space (Passive)
NCA27	55 LEICHHARDT STREET GLEBE 2037	Open Space (Active)
NCA27	53 FORSYTH STREET GLEBE NSW 2037	Open Space (Passive)
NCA29	36 EVANS STREET BALMAIN 2041	Childcare Facility
NCA29	44-46 SMITH STREET ROZELLE 2039	School Classroom
NCA29	46 ROBERT ST, ROZELLE NSW 2039	Places of worship
NCA29	87A MULLENS STREET BALMAIN 2041	Places of worship
NCA30	668 DARLING STREET ROZELLE 2039	Childcare Facility
NCA30	57 NELSON STREET ROZELLE 2039	School Classroom
NCA31	663 DARLING STREET ROZELLE 2039	School Classroom
NCA31	540 DARLING STREET ROZELLE 2039	Hospital Ward
NCA31	665A DARLING STREET ROZELLE 2039	Places of worship
NCA32	450 BALMAIN ROAD LILYFIELD 2040	Childcare Facility
NCA32	ROZELLE CHILD CARE CENTRE	Childcare Facility
NCA32	6-8 WATERLOO STREET ROZELLE 2039	Childcare Facility
NCA35	BRIDGEWATER PARK	Open Space (Passive)
NCA36	KING GEORGE PARK	Open Space (Passive)
NCA37	SYDNEY COLLEGE OF THE ARTS	School Classroom

4.3 Noise monitoring locations

4.3.1 EIS noise monitoring locations

Long-term noise monitoring was conducted to quantify ambient noise levels for the Environmental Impact Statement (EIS). The noise monitoring locations are summarised in Table 5. The aerial maps presented in APPENDIX B show the noise monitoring locations.

Table 5: EIS long-term noise monitoring locations

ID	NCA	Noise monitoring location address
R.01	NCA24	Southern end of Hutcheson St, Rozelle
R.02	NCA25	22 Lilyfield Rd, Rozelle
R.03	NCA29	69 Victoria Rd, Rozelle
R.04	NCA26	27 Victoria Rd, Rozelle
R.05	NCA18	Adjacent to City West Link, Rozelle Rail Yard - East
R.06	NCA18	Adjacent to City West Link, Rozelle Rail Yard - West
R.07	NCA26	24 Chapman Rd, Annandale
R.08	NCA23	279 Johnston St, Annandale - West
R.09	NCA23	279 Johnston St, Annandale - East
R.10	NCA23	Adjacent to The Crescent, Annandale
R.11[1]	NCA20	Adjacent to Brenan St, Lilyfield
R.12	NCA19	104 Cecily St, Lilyfield
R.13[2]	NCA24	50 Burt St, Rozelle
R.14	NCA20	54 Gladstone St, Lilyfield
R.15	NCA21	55 Pritchard St, Annandale
R.16[1]	NCA27	Adjacent to Eglinton Rd, Glebe
I.01[2]	NCA35	28 Warayama Pl, Rozelle
I.02	NCA33	198 Victoria Rd, Rozelle
I.03	NCA36	9 Toelle St, Rozelle

Notes:

1. Extended attended measurements were conducted in lieu of unattended monitoring at these locations
2. Loggers at these locations at a height of three metres to obtain line of sight of the road over boundary wall

4.4 Existing noise levels

4.4.1 EIS noise monitoring

The results of the unattended ambient noise surveys conducted for the Project EIS are summarised in Table 6 which include the Rating Background Level (RBL) for the daytime, evening and night-time periods.

Table 6: EIS long-term noise monitoring results

Noise monitoring location	Rating Background Level, dB(A)		
	Day	Evening	Night
R.01	54	52	44
R.02	51	51	45
R.03	61	60	44
R.04	65	63	51
R.05	61	60	51
R.06	57	55	47
R.07	55	52	43
R.08	49	46	38
R.09	49	45	36
R.10	54	45	39
R.11[2]	n/a	n/a	n/a
R.12	37	38	32
R.13	41	39	32
R.14	44	42	35
R.15	48	48	42
R.16[2]	n/a	n/a	n/a
I.01	65	60	46
I.02	63	58	43
I.03	44	40	31

Notes:

1. INP Governing Periods – Day: 7am to 6pm Monday to Saturday, 8am to 6pm Sunday; Evening: 6pm to 10pm; Night: 10pm to 7am Monday to Saturday, 10pm to 8am Sunday.

2. Extended attended measurements had been conducted in lieu of unattended monitoring at these locations as detailed in Annexure C of the Project EIS.

4.4.2 Additional noise monitoring

Additional noise monitoring was carried out by Renzo Tonin & Associates to supplement background and ambient noise levels for certain Noise Catchment Areas (NCAs). This additional noise monitoring was conducted to assist with setting appropriate noise criteria for the detail design of noise mitigation measures of fixed facilities. The additional noise monitoring was conducted during February and March 2019 for NCAs where the EIS monitoring did not adequately quantify the noise environment, particularly in areas close to existing road corridors. Details of the noise monitoring were included in a separate report [ref: TJ914-03 01.03 F01 WCX3B Additional Monitoring (r0), dated 11 April 2019]. The aerial maps presented in APPENDIX B show the noise monitoring locations.

The results of the additional unattended ambient noise surveys conducted for the Project detailed design are summarised in Table 7 which include the Rating Background Level (RBL) for the daytime, evening and night-time periods. A description of the acoustic environment observed during the measurement is included for completeness.

Table 7: Additional noise monitoring results

ID	Location	Start date	End date	Rating Background Level, dB(A)			Comments
				Day	Evening	Night	
RTA TJ914-03 L01	1B Byrnes Street, Rozelle	28.02.2019	12.03.2019	58	57	43	Dominant traffic noise
RTA TJ914-03 L03	42 Brenan Street, Lilyfield	05.03.2019	18.03.2019	51	52	42	Dominant traffic noise

4.4.3 Noise catchment area RBLs

The RBLs that have been adopted for residential receivers in each NCA are detailed in Table 8 below.

Table 8: Summary of NCA RBLs

NCA	Monitoring location	Rating Background Level, dB(A)		
		Day	Evening	Night
NCA15	RTA TJ914-03 L03	51	52	42
NCA16	R.01	54	52	44
NCA17	R.06	57	55	47
NCA19	R.01	54	52	44
NCA20	RTA TJ914-03 L03	51	52	42
NCA21	R.15	48	48	42
NCA22	R.10	54	45	39
NCA23	R.08	49	46	38
NCA24	R.01	54	52	44
NCA25	R.02	51	51	45
NCA26	R.04	65	63	51
NCA27	R.16	49	49	42
NCA29	R.03	61	60	44
NCA30	R.03	61	60	44
NCA31	I.02	63	58	43
NCA32	I.02	63	58	43
NCA33	I.02	63	58	43
NCA34	I.01	65	60	46
NCA35	I.01	65	60	46
NCA36	RTA TJ914-03 L01	58	57	43
NCA37	-	-	-	-

4.4.4 Noise catchment area existing traffic noise levels

Existing traffic noise levels monitored along the Project corridor for the Project EIS are summarised in Table 17 as daytime $L_{Aeq,15hour}$ and night-time $L_{Aeq,9hour}$ noise levels.

PART A - OPERATIONAL ROAD TRAFFIC

5 Operational traffic noise criteria

In accordance with MCoA E92, the operational traffic noise mitigation measures contained within Part A of this ONVR have been designed in accordance with the NSW 'Road Noise Policy' (RNP) and Roads and Maritime's 'Noise Criteria Guideline' (NCG) and 'Noise Mitigation Guideline' (NMG).

Other environmental documents for the Project (outlined in Section 3.4) have been taken into consideration in the development of the operational traffic noise mitigation measures.

5.1 Roads and Maritime Services' Noise Criteria Guideline

Traffic noise criteria are assigned to sensitive receivers using the NCG. The NCG provides guidance on how to apply the requirements of the RNP. The assessment timeframe for the criteria is in the year of opening and 10 years after opening, which for the Project is 2023 and 2033, respectively.

The Project assessment area extends to where noise levels are dominated by other roads that are not being assessed as part of this Project, as defined in the NCG. This is up to a maximum distance of 600 metres from the centreline of the outermost traffic lane on each side of the subject road.

The Project includes arterial roads, sub-arterial roads and new tunnels which carry traffic directly from one locality to another and have characteristically heavy and continuous traffic flows. The upgrade of the Project typically involves the widening of the existing road corridors to accommodate tunnel portals and to increase the traffic carrying capacities of the existing roads. Noise from traffic travelling through the tunnels has been assessed by taking into account noise emissions from the tunnel portal entry and exits impacting nearby receivers.

The RNP and the NCG set road noise criteria based on the road's function in the road network and the type of road development. Residences may be assigned new, redeveloped, transition zone or relative increase criteria depending on how the Project will influence noise levels. For each facade of the residence the most stringent applicable criteria will be used in the assessment.

Noise criteria are based on the road classification type that residences are affected by due to the road Project. In some instances, residences may be exposed to noise from new and redeveloped roads or different functional classes. In this instance, the proportion of noise from each road is used to establish transition zone criteria and provides a smooth change in noise criteria between adjacent residences. A further check is made to prevent large increases in noise level using the relative increase criteria, described further below.

5.2 Project road classification

5.2.1 New roads

Per the NCG, a road is assessed as a 'new' road for any of the following cases:

- The project proposes road construction in an undeveloped corridor.
- The road project changes the functional class of the road.
- Widening, curve straightening, or adjustment of the corridor occurs where the upgrade road pavement has been substantially realigned.
- Duplication of an existing road where the new lanes have been substantially realigned from the existing corridor.
- A bypass road extends beyond the existing road corridor, where substantial realignment of an existing road is defined as a distance beyond a tolerance band that is six (6) times the existing road's total lane width.

Parts of the Project will involve the acquisition and demolition of buildings to allow the road corridor to be widened. Where the Project is substantially realigned outside the existing road corridor, or significant changes in vertical alignment occur, the 'new' road assessment criteria would be applicable to the impacted receivers.

The 'new' road assessment criteria have been assigned to the following project roads presented in Table 9 which are identified on the aerial maps in APPENDIX C.

Table 9: New project roads

Road name	Reason for 'new' road assessment
Victoria Road between Iron Cove Bridge and Springside Street	Road is being substantially realigned with the construction of new portal entry and exit ramps
M4-M5 Link on & off ramps at Iron Cove	New roads between tunnel portals and Victoria Road at Iron Cove
M4-M5 Link on & off ramps from City West Link	New roads between M4-M5 Link tunnels and City West Link
M4-M5 Link on & off ramps to Anzac Bridge	New roads between M4-M5 Link tunnels and Anzac Bridge
Flyover to City West Link	New road overpass from The Crescent to City West Link eastbound

5.2.2 Redeveloped roads

Per the NCG, for a road to be considered 'redeveloped' rather than 'new', the existing road pavement should not be substantially realigned. Typical examples of road upgrades assessable under the 'redeveloped' noise criteria include:

- Widening/adjustment of the corridor where the road segment (including duplicated carriageway) has not been substantially realigned.
- Duplication of a carriageway adjacent and parallel with the existing road corridor where the widened road has not been substantially realigned.
- Duplication of a carriageway wholly within an existing corridor.

- Introduction of on or off ramps to provide access through an intersection that was previously inaccessible for that direction.

The 'redeveloped' road assessment criteria have been assigned to the following project roads presented in Table 10 which are identified on the aerial maps in APPENDIX C.

Table 10: Redeveloped project roads

Road name	Reason for 'redeveloped' road assessment
Victoria Road The Crescent to Quirk Street	Road widening and adjustment of corridor occurs without substantial realignment
Victoria Road The Crescent to Anzac Bridge	Road widening and adjustment of corridor occurs without substantial realignment
City West Link The Crescent to Catherine Street	Road widening and adjustment of corridor occurs without substantial realignment
The Crescent Victoria Road to City west link	Road widening and adjustment of corridor occurs without substantial realignment
The Crescent Southern extent of works to City west link	Road widening and adjustment of corridor occurs without substantial realignment
City West Link Anzac Bridge to Catherine Street	Road widening and adjustment of corridor occurs without substantial realignment
Johnston Street Southern extent of works to The Crescent	Road widening and adjustment of corridor occurs without substantial realignment

5.3 Transition zones

The NCG defines two types of transition zones for establishing project noise goals at residential receivers. These are:

1. A junction between a new road and a redeveloped road.

2. An intersection between the road project and an existing road.

There are type 1 transition zones around all new roads listed in Table 9. However, the only type 1 transition zone where residences are located nearby is at Iron Cove where residences are near the new section of Victoria Road and the new on and off ramps to the M4-M5 Link tunnel. Receivers located within type 1 transition zones are assigned transition zone criteria based on the level of exposure to the new and redeveloped roads.

There are type 2 transition zones at all locations where receivers are impacted by noise from project roads listed in Table 9 and Table 10, and nearby existing roads. Receivers may only qualify for the consideration of additional noise mitigation where they are impacted by noise from project roads. For receivers located in type 2 transition zones, the contribution of road traffic noise from all project and non-project roads is calculated to determine if the receiver should be considered for additional noise mitigation based on the requirements of the NMG.

5.4 Relative increase criteria

A large increase in the existing level of noise can cause a major change in the acoustic environment of a location. Under Section 8 of the NCG and Section 2.4 of the RNP, this is assessed using the 'Relative Increase Criterion' (RIC). The purpose of the RIC is to recognise the potential for such a change and provide a means to assess and mitigate for this type of noise impact.

The RIC is to be applied to the external areas of existing residential receivers impacted upon by the Project. The RIC, as set out in the NCG and RNP applicable to this project, is reproduced as follows.

Table 11: Relative Increase Criterion

Type of development	Total traffic noise level increase, dB(A)
Redevelopment of existing road	Existing traffic $L_{Aeq(period)}$ + 12 dB (external)

Notes:
'Existing traffic' refers to the traffic noise levels for the relevant 'No build' scenario

The RIC should only be applied to receivers where the noise criteria are more stringent than the new or redeveloped road criteria.

Given that the Project is located within a highly urban area with existing nearby roads with significant traffic volumes, including Victoria Road, City West Link and The Crescent, the RIC does not apply to the Project.

5.5 NCG Project road criteria

Individual criteria for all assessed receivers are shown on the figures in APPENDIX D. For residential receivers, the criteria shown are the NCG criteria applied to the receiver (i.e. new, redeveloped or transition). In some cases, particularly in the transition zone at Iron Cove, the NCG criteria applied to residential receivers differs to those presented in the Project EIS. This is due to refinement in the final design alignment and inclusion on the Modification 3 substation building. This is further explained in Section 8 of the report.

5.6 Traffic noise criteria for residential receivers

A summary of the applicable traffic noise criteria in accordance with the NCG for residential receivers is presented in the table below.

Table 12: NCG Criteria for residential receivers

Road category	Type of project/land use	Assessment criteria (dB)	
		Daytime (7am to 10pm)	Night-time (10pm to 7am)
	1. Existing residences affected by noise from new freeway/arterial/sub-arterial road corridors	$L_{Aeq(15hr)}$ 55 (external)	$L_{Aeq(9hr)}$ 50 (external)

Road category	Type of project/land use	Assessment criteria (dB)	
		Daytime (7am to 10pm)	Night-time (10pm to 7am)
Freeway/ arterial/ sub-arterial roads	2. Existing residences affected by noise from redevelopment of existing freeway/arterial/sub-arterial roads 3. Existing residences affected by additional traffic on existing freeways/arterial/sub-arterial roads generated by land use developments	$L_{Aeq(15hr)}$ 60 (external)	$L_{Aeq(9hr)}$ 55 (external)
	4. Existing residences affected by both new roads and the redevelopment of existing freeway/arterial/sub-arterial roads in a Transition Zone[1]	Between $L_{Aeq(15hr)}$ 55-60 (external)	Between $L_{Aeq(9hr)}$ 50-55 (external)
	5. Existing residences affected by increases in traffic noise of 12dB(A) or more from new freeway/arterial/sub-arterial roads[2]	Between $L_{Aeq(15hr)}$ 42-55 (external)	Between $L_{Aeq(9hr)}$ 42-50 (external)
	6. Existing residences affected by increases in traffic noise of 12dB(A) or more from redevelopment of existing freeway/arterial/sub-arterial roads[2]	Between $L_{Aeq(15hr)}$ 42-60 (external)	Between $L_{Aeq(9hr)}$ 42-55 (external)

Notes

1. The criteria assigned to the entire residence depend on the proportion of noise from the new and redeveloped road. See the NCG for further information.
2. The criteria at each facade are determined from the existing traffic noise level plus 12dB(A).

5.7 Sensitive land uses

The NCG and RNP also set criteria for the assessment of traffic noise on non-residential sensitive land uses such as schools, hospitals, places of worship and recreation areas. Given that there are non-residential sensitive land uses that may be potentially impacted by traffic noise from the project, the following criteria are presented in the table below.

Table 13 NCG Criteria for non-residential sensitive land uses

Existing sensitive land use	Assessment criteria, dB(A)		Additional considerations
	Day (7am to 10pm)	Night (10pm to 7am)	
School classrooms	$L_{Aeq(1hr)}$ 40 (internal) when in use	–	In the case of buildings used for education or health care, noise level criteria for spaces other than classrooms and wards may be obtained by interpolation from the 'maximum' levels shown in Australian Standard 2107:2000 (Standards Australia 2000).
Hospital wards	$L_{Aeq(1hr)}$ 35 (internal)	$L_{Aeq(1hr)}$ 35 (internal)	

Existing sensitive land use	Assessment criteria, dB(A)		Additional considerations
	Day (7am to 10pm)	Night (10pm to 7am)	
Places of worship	$L_{Aeq(1hr)}$ 40 (internal)	$L_{Aeq(1hr)}$ 40 (internal)	The criteria are internal, i.e. the inside of a church. Areas outside the place of worship, such as a churchyard or cemetery, may also be a place of worship. Therefore, in determining appropriate criteria for such external areas, it should be established what in these areas may be affected by road traffic noise. For example, if there is a church car park between a church and the road, compliance with the internal criteria inside the church may be sufficient. If, however, there are areas between the church and the road where outdoor services may take place such as weddings and funerals, external criteria for these areas are appropriate. As issues such as speech intelligibility may be a consideration in these cases, the passive recreation criteria (see point 5) may be applied.
Open space (active use)	$L_{Aeq(15hr)}$ 60 (external) when in use		Active recreation is characterised by sporting activities and activities which generate their own noise or focus for participants, making them less sensitive to external noise intrusion. Passive recreation is characterised by contemplative activities that generate little noise and where benefits are compromised by external noise intrusion, e.g. playing chess, reading. In determining whether areas are used for active or passive recreation, the type of activity that occurs in that area and its sensitivity to noise intrusion should be established. For areas where there may be a mix of passive and active recreation, e.g. school playgrounds, the more stringent criteria apply. Open space may also be used as a buffer zone for more sensitive land uses.
Open space (passive use)	$L_{Aeq(15hr)}$ 55 (external) when in use		
Isolated residences in commercial or industrial zones	-	-	For isolated residences in industrial or commercial zones, the external ambient noise levels can be higher than those in residential areas. Internal noise levels in such residences are likely to be more appropriate in assessing any road traffic noise impacts, and the proponent should determine suitable internal noise level targets, taking guidance from Australian Standard 2107:2000 (Standards Australia 2000).
Mixed use development	-	-	Each component of use in a mixed use development should be considered separately. For example, in a mixed use development containing residences and a childcare facility, the residential component should be assessed against the appropriate criteria for residences in Table 3, and the childcare component should be assessed against the childcare criteria below.

Existing sensitive land use	Assessment criteria, dB(A)		Additional considerations
	Day (7am to 10pm)	Night (10pm to 7am)	
Childcare facilities	Sleeping rooms $L_{Aeq(1hr)}$ 35 (internal) Indoor play areas $L_{Aeq(1hr)}$ 40 (internal) Outdoor play areas $L_{Aeq(1hr)}$ 55 (external)	–	Multi-purpose spaces, e.g. shared indoor play/sleeping rooms should meet the lower of the respective criteria. Measurements for sleeping rooms should be taken during designated sleeping times for the facility, or if these are not known, during the highest hourly traffic noise level during the opening hours of the facility.
Aged care facilities	–	–	Residential land use noise assessment criteria should be applied to these facilities

Notes:

Land use developers must meet internal noise goals in the Infrastructure SEPP (Department of Planning NSW 2007) for sensitive developments near busy roads.

For sensitive land uses such as schools, hospitals, places of worship and childcare centres the criteria are applicable to internal areas. It is generally accepted that most buildings provide a noise reduction of at least 10dB(A) when windows are left 20% open, without providing additional treatment. Therefore, where the noise goals are internal, a 10dB(A) reduction from external noise levels to internal noise levels has been adopted to allow an external assessment. This approach is consistent with the EIS.

6 Guidance on the evaluation of noise mitigation measures

The Roads and Maritime's Noise Mitigation Guideline (NMG) provides guidance in managing and controlling road traffic generated noise and describes the principles to be applied when reviewing noise mitigation. The NMG recognises that the criteria recommended by the NCG are not always practicable and that it is not always feasible or reasonable to expect that they should be achieved.

The NMG notes that the most effective way of minimising noise from vehicles and traffic is to control vehicle noise at the source. Where source measures are not practical, or do not provide sufficient noise reduction, additional methods are required to reduce levels to within acceptable margins. Such additional methods may include the use of noise barriers (noise walls or noise mounds) and/or consideration for at-property treatment of residences.

The NMG provides three triggers where a receiver may qualify for consideration of noise mitigation (beyond the adoption of road design and traffic management measures). These triggers are:

Trigger 1	The predicted Build noise level exceeds the NCG controlling criteria and the noise level increase due to the project (ie the noise predictions for the Build minus the No build) is greater than 2dB(A).
Trigger 2	The predicted Build noise level is 5dB(A) or more above the NCG controlling criteria (exceeds the cumulative limit) and the receiver is significantly influenced by project road noise (i.e. project roads adding >2dB to total noise levels), regardless of the incremental impact of the project.
Trigger 3	The noise level contribution from the road project is acute [daytime $L_{Aeq(15hr)}$ 65dB(A) or higher, or night-time $L_{Aeq(9hr)}$ 60dB(A) or higher] qualifying for consideration of noise mitigation even if noise levels are dominated by another road.

The eligibility of receivers for consideration of additional noise mitigation is determined before the benefit of additional noise mitigation (quieter pavement and noise barriers) is included. The requirement for the project is to provide reasonable and feasible additional mitigation for these eligible receivers to meet the relevant NCG controlling criteria. If the NCG criteria cannot reasonably and feasibly be satisfied with quieter pavement and noise barriers, then eligible receivers can be considered for at-property treatment.

7 Validation noise model pavement correction

7.1 Measurement instrumentation

For the validation noise model, a pavement surface correction has been applied to City West Link. This correction is based on measurements conducted by Renzo Tonin and Associates through the use of the CPX trailer RONDA (ROad Noise Data Acquirer). The correction was applied to City West Link as at the time of noise monitoring, the type and condition of pavement on the City West Link was unknown. The acoustic properties of pavements can vary based upon a number of factors, including the age of the pavement and variations in materials used when the pavement was laid.

7.1.1 CPX trailer

RONDA is a CPX trailer conforming to ISO 11819-2 '*Measurement of the influence of road surfaces on traffic noise – Part 2: The close-proximity method*' and is intended for measuring tyre-pavement noise.

RONDA incorporates two independent tyres (of the same type) fitted to a frame with no common axle. For the purpose of noise measurements undertaken as part of this Project, SRTT tyres (Uniroyal Tigerpaw P225/60-R16) have been used with a minimum tread depth of 7mm in accordance with ISO 11819-3, which represent typical light vehicle tyres. The wheel-to-wheel spacing between the tyre centres is 1690mm, which is in accordance with ISO 11819-2, and the distance between the centre of the RONDA tyres and the centre of the tyres of the towing vehicle is approximately 3,970mm. Each tyre can be independently aligned for toe and camber with accuracy better than 0.2%. For each tyre, there is a microphone located 200mm front of centre and one 200mm back of centre, spaced 200mm horizontally from the tyre sidewall and 100mm vertically from the road surface.

Trailer speed is measured using a Kistler Microstar II non-contact an operating range of 0.5-400kph and an accuracy of 0.5%.

Tyre and road surface temperatures are measured using Optris CT LT laser thermometers with an accuracy of ±1degC. Ambient air temperature is measured using a Dwyer RHP OSA temperature transmitter with an accuracy of ±0.3degC. A laboratory surface thermometer type Measurement Specialties 4600 Precision Thermometer is used to measure the surface temperature of the tyres when testing durometer hardness with an accuracy of ±0.12degC.

Tyre hardness is measured at 20±2degC using a Bareiss HP-using a set of three test blocks for Shore A 40/60/80 duro.

The load on each tyre is measured using a Nuweigh MIL 589 weigh beam scale with has a range of 1000kg and 0.2kg resolution. The static load of the test tyres is 3200N ±200N per tyre.

The tyre and airbag inflation pressures are measured using a Dwyer DPG-200 digital pressure gauge which has an accuracy of ±0.7%. The tyres and airbag are inflated to 200kPA ±10kPa at normal ambient temperature.

The precision of all measurement equipment on the RONDA CPX trailer and the methods of measurements comply with the ISO standard.

7.1.2 Sound instrumentation

Sound level measurements are made using a Sinus Soundbook Mark II and four GRAS 46AE microphones. This instrumentation meets the requirements of IEC 61672-1:2002 as a Class 1 instrument. The frequency range of measurements as specified in the standard is 315Hz to 5kHz. The microphones are fitted with Bruel & Kjaer UA1650 90mm foam windscreens.

At the beginning of any measurement and at the end, the measurement instrumentation is calibrated using a GRAS 42AA pistonphone sound level calibrator. The calibrator meets the requirements of IEC 60942 Class 1.

7.2 Measurement methodology

The RONDA trailer was driven along the nominated sections of roads at the posted speeds. The results of the measurements were used to quantify the tyre noise levels along the corresponding sections of pavement.

The meteorological conditions on the days of the noise measurements were generally conducive for measuring tyre-pavement noise using the RONDA trailer. That is, there was no rain for the measurement section that would result in the road pavement surface being wet and resulting in erroneous tyre-pavement noise levels being measured.

The measurement of the noise levels at the four microphone locations are made at 100ms intervals including tyre temperatures, road surface temperature, ambient temperature, speed and GPS location.

The energy average spectrum at the microphone positions is calculated in each one-third octave band.

The results of the tyre-pavement noise measurement for the nominated sections of road pavement were processed and analysed in accordance with the relevant standards. Data was analysed to present the measured Lcpx noise levels for each data point (ie. every 20m) and corresponding vehicle speed and GPS coordinates along the nominated sections of road pavement were compiled.

7.3 Measurement results

Lcpx pavement surface measurements of City West Link were undertaken by Renzo Tonin & Associates using RONDA in 2014. The results of the Lcpx measurements were compared against the reference dense graded asphalt (DGA) Lcpx noise level, which has a pavement surface noise correction of 0dB when modelling traffic noise. The reference DGA level has been derived through statistical analysis of multiple sites throughout the Sydney Metropolitan area where dense graded asphalt has been used as the road surface. The difference between the Lcpx results of the measured roads and the reference DGA

level have been used for the surface pavement corrections in the validation noise model. The results of the Lcpx measurements are detailed in Table 14 below.

Table 14: Validation noise model road surface pavement correction

Road	Speed km/h	Lcpx reference DGA, dB(A)	Lcpx road, dB(A)	Correction, dB
City West Link	55-60	94	92.7	-1.3

The acoustic properties of dense graded asphalt can vary based upon a number of factors, including the age of the pavement and variations in materials used when the pavement is laid. A correction of -1.3dB to City West Link has been applied to the validation noise model to account for actual pavement conditions at the time of measurements, however no correction has been included in the 'Build' and 'No Build' future predictions, consistent with modelling conservatively higher noise levels.

8 Detailed Design refinement to EIS

8.1 Alignment refinement at Iron Cove

As described in Section 5.5, the Project alignment has been refined in the Iron Cove area around the tunnel portals from the Concept Design / EIS stage to the Detailed Design stage. This refinement has caused differences in the application of transition zone criteria for residences on the western side of Victoria Road. The cutting on the western side of the road corridor has been relocated closer to Victoria Road. In addition, the relative level (RL) of the road surface has been reduced in some areas.

The outcome of this is that some residences have been provided additional shielding from the tunnel portals by relocating the cutting from the northbound Victoria Road carriageway up to the footpath. This has caused some changes to the application of the transition zone criteria from the EIS, and in some cases an increase of the NCG criteria at the receiver. Figure 1 and Figure 2 below are outputs from the noise model which show a cross section of the design ground contours through the road surface at the northern end of Clubb Street.

Figure 1: EIS noise model cross section at Clubb Street

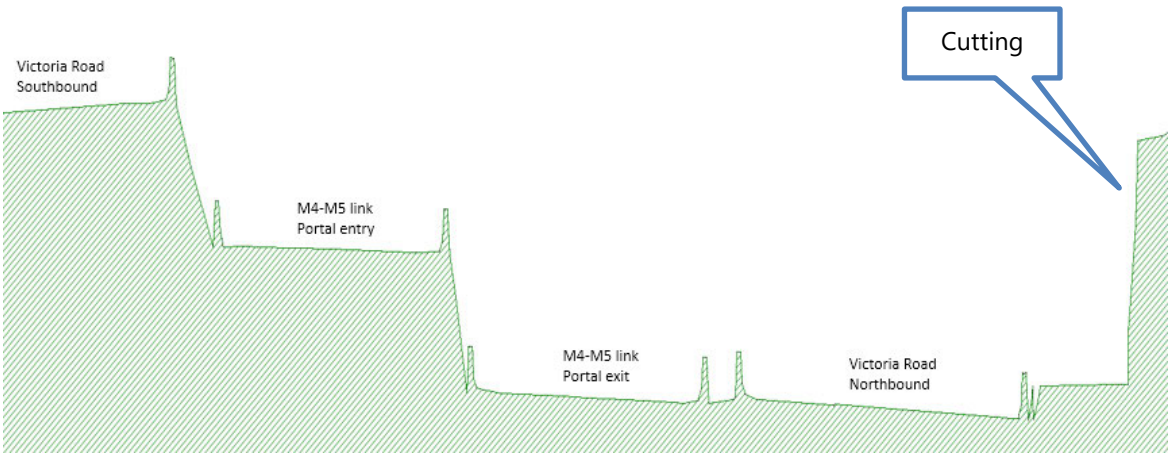

Figure 2: Detailed design noise model cross section at Clubb Street



8.2 MOD3 substation buildings

In addition to the refinement in the design, the inclusion of the Modification 3 substation and associated buildings has provided additional shielding to the nearby residences on Toelle Street and Callan Street. This has caused a reduction in predicted road traffic noise to nearby residences when compared to the Project EIS, resulting in fewer residences being identified for consideration of additional noise mitigation. Figure 3 below provides a 3D graphical output of the noise model with the inclusion of the Modification 3 substation.

Figure 3: Noise model with Modification 3 substation buildings

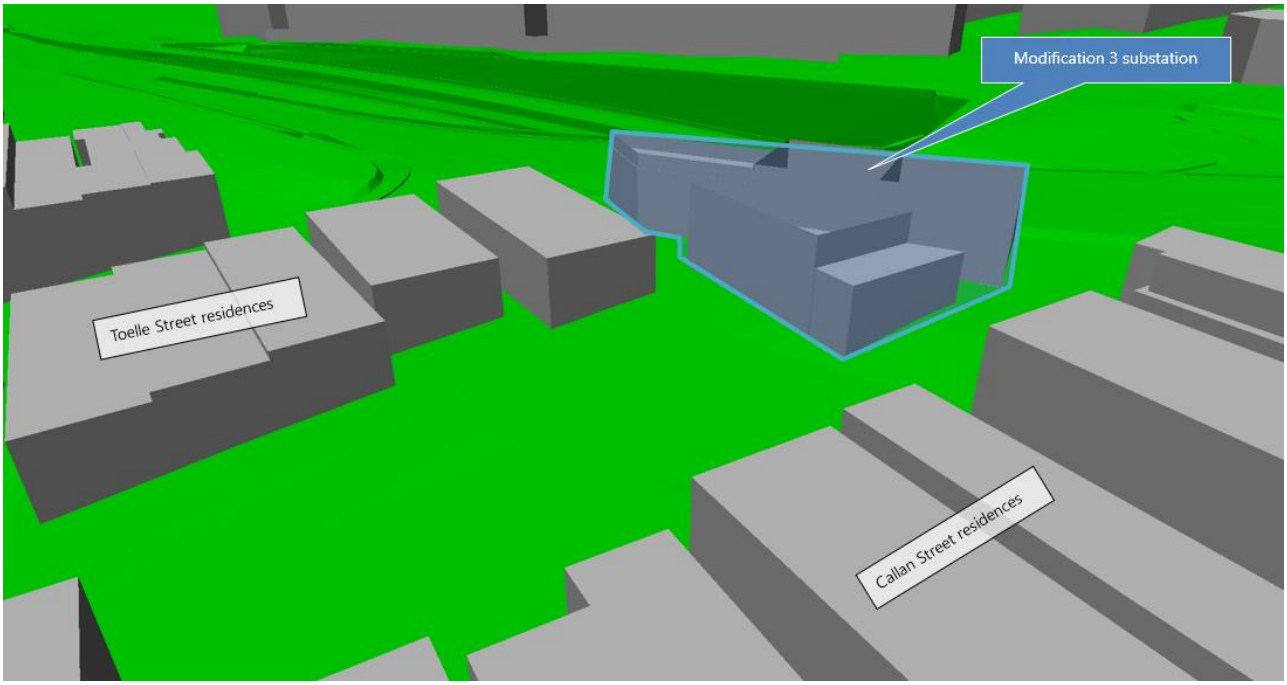

9 Traffic volume data

9.1 Existing traffic volumes

For validation of the road traffic noise model, concurrent road traffic noise monitoring from Table 4-25 and traffic data from Annexure E-1 of the Project EIS Appendix J, have been used. The traffic data was modified from the volumes presented in Table 4-25 if the EIS based on the following information provided by SLR in an RFI response on traffic volumes:

"The heavy vehicle traffic volumes for the validation scenario in Appendix E of the EIS included Class 13 (unclassified) vehicles. During the EIS investigation, and in consultation with RMS, the heavy vehicle traffic volumes were reanalysed and adjusted to remove Class 13 (unclassified) vehicles. The validation noise modelling in the EIS was undertaken on the basis of these adjusted heavy vehicle traffic volumes which do not include Class 13 vehicles."

The results of the traffic surveys are presented in APPENDIX E.

9.2 Project traffic volumes

The traffic volumes and compositions used in the design noise modelling for the year of the Project opening (year 2023) and ten years after opening (year 2033) were obtained from the WestConnex M4-M5 Link - Rozelle Interchange - Modification: The Crescent overpass and active transport links, Modification report, Appendix C Modification - Noise and vibration assessment report.

The above-mentioned report provided two scenarios for the 'No Build' ('Do Nothing' and 'Do Minimum') and two scenarios for the 'Build' ('Do Something' and 'Do Something Plus') in the opening year and design year. The scenarios are detailed in Table 4-8 of the Appendix C modification report. The scenarios took into consideration other infrastructure projects that were either under construction or in the planning and approval stage. The 'no build' 'Do Nothing' scenario assumes that none of the listed infrastructure projects (including those that have already been completed) were constructed. This provides the most conservative assessment to determine the true change in traffic noise level prior to any of the major road infrastructure projects detailed in Table 15 below.

As more information is now available on the status of the surrounding infrastructure, JHCPB JV advised to use the following scenarios detailed in Table 15 below for the detailed design assessment. The traffic volumes are presented in APPENDIX E.

Table 15: Project traffic scenarios

Assessment scenario	Traffic Scenario	WCX M4-M5 Link	Other WCX stages	Sydney Gateway	Wester Harbour Tunnel	Beaches Link	F6 Extension
Opening year 2023 No Build	Do Nothing	-	-	-	-	-	-
Opening year 2023 Build	Do Something	✓	✓	-	-	-	-
Design year 2033 No Build	Do Nothing	-	-	-	-	-	-
Design year 2033 Build	Do Something Plus	✓	✓	✓	✓	✓	✓

10 Road traffic noise model

10.1 Noise model methodology

Noise modelling was undertaken using the Road Traffic Noise Module in the CadnaA noise modelling software. This noise modelling software is recognised and accepted by Transport for NSW, the NSW Environment Protection Authority and the NSW Department of Planning, Industry & Environment.

The traffic noise prediction model adopted by CadnaA is based on a method developed by the United Kingdom Department of Environment entitled "Calculation of Road Traffic Noise (1988)" known as the CoRTN88 method. This method has been adapted to Australian conditions and extensively tested by the Australian Road Research Board. The model predicts noise levels for free-flowing traffic and a modified method has been developed which enables an accurate prediction of noise from high truck exhausts to be considered.

The method predicts the $L_{A10(1hr)}$ noise levels, and a correction of -3dB(A) is applied to obtain the $L_{Aeq(1hr)}$ noise levels. The $L_{Aeq(1hr)}$ noise levels for the daytime 15 hour period from 7am to 10pm are then determined to derive the daily $L_{Aeq(15hr)}$ noise level. Similarly, the $L_{Aeq(1hr)}$ noise levels for the night-time nine hour period from 10pm to 7am are then determined to derive the night-time $L_{Aeq(9hr)}$ noise level.

The noise prediction model takes account of the following inputs:

Table 16: Summary of noise modelling parameters & assumptions

Parameters	Inputs
Application of NCG criteria	
Study Area	Study area as shown in the EIS noise and vibration report (Appendix J).
Project road classification	All project roads classified as either new or redeveloped, as detailed in APPENDIX C.
Model geometry	
Source lines	All lanes of traffic on multi-lane roads considered individually. The traffic volumes and compositions provided in APPENDIX E have been evenly distributed over all traffic lanes.
Ground topography at receiver and road	Topographic data provided previously in the Tender Documents (electronic). Land contours presented in 1m intervals.
Road geometry	Detailed design road geometry provided by JH CPB JV
Noise sensitive receiver locations, building heights, angle of view	From aerial and terrestrial photography, supplemented by site checks and surveys.
Receiver heights	• 1.5m above ground level to represent 1.5m above ground floor level • Additional 3m height for every additional floor assessed (i.e. 4.5m above ground for first floor, 7.5m for second floor etc.).
Noise barriers	Existing noise wall heights and locations based on data provided by JH CPB JV. Locations, heights and lengths of any potential new noise barriers to be analysed using NMG methodology and final heights to be determined through feasibility studies and consultation with relevant stakeholders.
Road pavement surface	Dense Graded Asphalt, DGA (AC14 Slag)

Parameters	Inputs
Reflections from existing barriers, structures & cuttings on opposite side of road	Detailed within CoRTN algorithms and their application in Cadna-A
Traffic Parameters	
Traffic Volumes and Mix:	Validation, No Build Opening Year and No Build Design Year: • Appendix J - Annexure E of the EIS. In accordance with reference document RFC RI JCL FE 04, provided to TfNSW, the column that states 'Volume' was taken to be 'light vehicles. Therefore, the total traffic volumes were the combination of the 'Volume' and 'HVG' volumes. Build Opening Year 2023: • WestConnex M5-M5 Link - Rozelle Interchange, Appendix C Modification - Noise and vibration assessment report, 'Do Something' Build Design Year 2033 • WestConnex M5-M5 Link - Rozelle Interchange, Appendix C Modification - Noise and vibration assessment report, 'Do Something Plus'
Vehicle Speeds:	Validation: • All road traffic speeds as per EIS validation noise model as detailed in APPENDIX E No Build and Build: • Main carriageway: as sign posted • Existing access ramps: as sign posted • New ramps: 60km/h • Secondary network roads: as sign posted
Corrections to Model	
L10 to Leq correction	-3 dB(A)
Road surface correction	Corrections to be applied: • Dense Graded Asphalt (DGA AC14): 0 dB(A) • City West Link (validation model only): -1.3dB(A)
Tunnel portal correction	Tunnel portal noise has been model in accordance with the method described in 'Prediction of Sound radiated from Tunnel Openings', Wolfgang Probst (DataKustik GmbH and ACCON GmbH, Gewerbering 5, D-86926 Greifenberg, Germany, 2008): Source sound power levels of the tunnel portal have been determined through equations 3, 4 and 5. $L_{Emission}$ = CoRTN reference noise level of road + 10*log(N) (3) with N = number of traffic lanes in tunnel $L'_{WA} = L_{Emission} + C_{Emission}$ (4) with L'_{WA} = Length related sound power level per m^2 $C_{Emission}$ =correction to convert emission values to length related sound power levels; correction of 15.1 applied for CoRTN $L''_W = L'_{WA} - C_1$ (5) with L''_W = Length related sound power level per m^2 C_1 = Tunnel absorption correction. Absorption coefficient of 0.05 assumed for all tunnels. Correction of 0 for C_1 taken from Figure 5.

Parameters	Inputs
Source height	As per EIS: • 0.5 m for car exhaust and tyres; 0 dB(A) correction to source level • 0.5 m for truck tyres; -5.4 dB(A) correction to source level • 1.5 m truck engines; -2.4 dB(A) correction to source level • 3.6 m for truck exhaust; -8.5 dB(A) correction to source level
Facade correction	Validation: 0 dB(A); all results presented as free field (i.e. no facade correction) No Build and Build: +2.5 dB(A); all results modelled to 1 m from building facades [RNP Table 7 (p17)]
Australian conditions corrections:	Australian conditions corrections to be applied as per Table 4-26 of EIS Appendix J and Section 3.3 of the Roads and Maritime's Noise Model Validation Guideline (May 2018) Validation • -0.7 dB(A) for 'free field' conditions No Build and Build: • -1.7 dB(A) for 'at 1m from facade' conditions • -0.7 dB(A) for 'free field' conditions ($L_{Aeq(15hr)}$ only) from the Australian Road Research Board (ARRB) Transport Research (Saunders et al 1983) and referred to in Austroads Research Report (ARR), "An Approach to the Validation of Road Traffic Noise Models" (2002).
Calibration adjustment	Noise model validated using noise monitoring data collected during EIS phase. No calibration adjustment required (See Section 10.2)
Sensitivity allowance	Allowance of +1 dB on the detailed design results as per recommendation in Section 6.7 of the EIS Appendix J and as required by TfNSW in JCL-026, Question #8789, Item 2, dated 02/10/2018.
Cadna-A Noise Model Settings	
Calculation method	Ray-tracing method adopted, as opposed to angle-scan method
Ground absorption factor	0.5
Maximal search radius	3,000m
For noise contour maps	• 20m x 20m noise contour grid • 1.5m above local ground

10.2 Model validation

The traffic noise model was validated by comparing measured noise levels and predicted noise levels at the same locations, as shown in Table 17. The noise model validation results show that the noise model outputs are typically in good agreement with the noise monitoring results and there is a high level of confidence that can be placed on the noise model for predicting future traffic noise levels.

Given that the overall mean difference was found to be within 1dB(A) for both daytime $L_{Aeq(15hr)}$ and night-time $L_{Aeq(9hr)}$ periods and the noise model generally predicts conservatively higher noise levels than what was measured, no calibration factor was applied.

Table 17: Noise model validation summary

NCA ID	Address	$L_{Aeq(15hr)}$ Daytime noise level			$L_{Aeq(9hr)}$ Night-time noise level		
		Measured	Modelled	Variation	Measured	Modelled	Variation
R.01	Southern end of Hutcheson St, Rozelle	64.1	65.3	1.2	57.6	59	1.4
R.02	22 Lilyfield Rd, Rozelle	57.2	58.3	1.1	54	54.2	0.2
R.03	69 Victoria Rd, Rozelle	70.5	71.8	1.3	67.9	67.3	-0.6
R.04	27 Victoria Rd, Rozelle	71	72.2	1.2	67.3	67.4	0.1
R.05	Adjacent to City West Link, Rozelle rail yard	70	71.3	1.3	67.2	68.3	1.1
R.06	Adjacent to City West Link, Rozelle rail yard	62.9	64.3	1.4	60	61	1
R.07	24 Chapman Rd, Annandale	65.1	66.8	1.7	59.4	61	1.6
R.08	279 Johnston St, Annandale-West	63.2	65	1.8	58.3	58.4	0.1
R.09	279 Johnston St, Annandale-East	60.9	61.6	0.7	54.9	55.8	0.9
R.11*	Adjacent to Brenan St, Lilyfield	61.5	61.7	0.2	-	54.5	-
I.01	28 Warayama Pl, Rozelle	72.5	74.2	1.7	68.5	68.9	0.4
I.02	198 Victoria Rd, Rozelle	73.5	71.8	-1.7	68.9	67.1	-1.8
Mean variation				**1.0**			**0.4**

Notes:

* Short-term (three-hour daytime) attended monitoring was conducted at this location (as detailed in section 4.3.1)

* All results are presented as free field and include ARRB correction as detailed in Table 16.

10.3 Johnston Street new signalised intersection assessment

The Project would create a new signalised intersection on Johnston Street approximately 50 metres south of the existing intersection of The Crescent and Johnston Street. The CoRTN88 method which has been used for the assessment of road traffic noise for the Project does not account for interrupted traffic flow caused by signalised intersections. To predict the potential increase in traffic noise from the new intersection, the RLS 90 traffic noise algorithm has been used, which is a recognised noise modelling algorithm in the RNP.

Traffic noise was assessed with the RLS 90 algorithm with and without the signalised intersection. The predicted increase in traffic noise from the intersection was then added to the predicted daytime $L_{Aeq(15hr)}$ and night-time $L_{Aeq(9hr)}$ using the CoRTN88 algorithm. Based on the results of the RLS 90 traffic noise assessment, the predicted traffic noise levels are up to 3dB(A) higher at the most affected receivers adjacent to the intersection for both the daytime $L_{Aeq(15hr)}$ and night-time $L_{Aeq(9hr)}$ results.

10.4 Traffic noise modelling results

Operational noise modelling has been conducted based on the traffic volumes presented in APPENDIX E for the 'No build' and 'Build' scenarios presented in Table 15. Traffic noise predictions were undertaken for the following scenarios:

- Opening Year – where noise levels are predicted for the year 2023 for both the 'No build' and 'Build' scenarios, for the day and night periods.
- Design Year – where noise levels are predicted for the year 2033 (i.e. 10 years after opening of the Project) for both the 'No build' and 'Build' scenarios, for the day and night periods.

Noise modelling for the above scenarios was completed at noise sensitive assessment locations potentially worst affected by the Project.

APPENDIX F presents traffic noise contour maps for the opening year and design year for the 'Build Scenario. APPENDIX G presents a table of detailed noise modelling results and NCG assessment for the Project for the daytime and night-time periods. The results represent traffic noise levels prior to the implementation for any additional noise mitigation measures. The addresses presented in APPENDIX G for all assessed receivers are based on information available on the NSW Lands & Property Information SIX Maps website. These addresses would require verification by JHCPB JV's site personnel.

10.5 Active and passive recreation assessment outcomes

The operational traffic noise assessment conducted for the EIS Appendix C modification report identified four parks within the study area that were found to be above the NMG criteria and considered for additional noise mitigation. Based on Figure 6-8 of the Appendix C modification report, the four parks are as follows:

- King George Park (south-west side of Iron Cove Bridge)
- Bridgewater Park (south-east side of Iron Cove Bridge)
- Federal Park (east of The Crescent, Annandale)
- 7 The Crescent (east of The Crescent, Annandale)

All parks within the study area, including Bridgewater Park and King George Park in the Iron Cove area and Federal Park in the Rozelle area, and the new recreation park area between City West Link and Lilyfield Road, are subject to existing noise from the surrounding road network. The existing Easton Park located adjacent to Lilyfield Road is approximately 250 metres from the nearest project road and would be dominated by local traffic noise on Lilyfield Road.

As the Project does not include any new roads or significant increases in road traffic noise on existing roads near to the parks, increases in traffic noise were found to be minor. That is traffic noise in the 'Build' scenario is predicted to be within 2dB(A) of the 'No Build' scenario. Therefore, whilst traffic noise levels may exceed the NCG criteria of 55dB(A) $L_{Aeq(15hr)}$ within the parks for passive recreation, the noise levels are not predicted to increase significantly from existing levels. Based on this, it would not be reasonable to provide noise mitigation to these spaces, as the only potential for noise mitigation would be in the form of noise barriers which would not be practicable.

For King George Park and Bridgewater Park in the Iron Cove Area, noise would not be feasible as they would only provide a benefit directly behind the wall, with traffic noise emission from the Iron Cove Bridge being a major source of noise that could not be screened with a barrier. Further to this, the urban design constraints as detailed in Section 11.4.3 would be applicable to these barriers.

For Federal Park, a noise wall would need to be constructed between the Park and The Crescent. The urban design constraints as detailed in Section 11.4.3 would be applicable to this barrier. Further to this, the noise barrier would need to extend well beyond the Project to be effective and would therefore not be feasible to construct.

For the Park identified as 7 The Crescent, noise walls would need to be constructed on The Crescent which would be well beyond the Project extents and would not be feasible to construct.

11 Noise mitigation measures

11.1 NMG options and priority of noise mitigation measures

The NMG states that priority should first be given to reducing noise during corridor planning and road design where there may be greater opportunity to provide cost effective integrated outcomes with better urban design. Following corridor planning and road design, Section 7 of the NMG indicates the following priority order for noise mitigation:

> *"Options for noise mitigation measures are listed below in the order of preference…:*
>
> 1. *Quieter pavement surfaces*
> 2. *Noise mounds*
> 3. *Noise walls*
> 4. *At-property treatments*
>
> *For it to be considered reasonable to provide quieter pavement surfaces, noise mounds and noise walls there needs to be four or more closely spaced receivers that benefit. Where there are four or more closely spaced receivers the specific combination of noise mitigation measures is subject to further evaluation"*

All reasonable and feasible traffic management and road design options to minimise noise have been considered as part of the design process and are incorporated into the road design. Therefore, the following sections assess how feasible and reasonable the remaining mitigation options are in accordance with the order of priority stated above. In determining how feasible and reasonable the mitigation options are, noise mitigation outcomes recommended in the EIS were reviewed and considered as part of this assessment.

11.2 Quieter pavement surfaces

The NMG sets out that a quieter pavement surface is the preferred form of noise mitigation as it reduces source noise levels and provides protection to both external and internal sensitive areas and has the least visual impact. Quieter pavements should be considered where there are groups of four or more closely spaced receivers (ie. facades are separated by less than 20 metres) that exceed the NCG criteria.

Section 6.4 of Appendix J of the Project EIS states the following:

> *The noise assessment considers the use of quieter noise pavement in the form of dense graded asphalt across the extent of the project. The use of low noise pavement to further reduce road traffic noise at the source will be investigated during detailed design taking into account whole-of-life engineering considerations and the overall social, economic and environmental effects.*

With the general exception of motorcycles, for all vehicles in a reasonable state of maintenance, tyre/road interaction represents the main source of noise at constant speeds in excess of around 30-50km/hr for cars and 40-80km/hr for trucks (NSW Roads & Traffic Authority 2001). The type of road surface can have a significant impact on traffic noise generated by pavement tyre/road interaction.

An extract from the Roads and Maritime's 'Environmental Noise Management Manual' (ENMM) notes:

> *For traffic as a whole, road tyre noise appears to dominate at speeds around 70km/h. This means that in areas with posted speeds of 70km/h or more, the reduction of road tyre noise can be a useful noise reduction treatment.*

The ENMM refers to the traffic as a whole (ie combined cars, trucks and other vehicles) and at posted speed limits, instead of cars and trucks separately travelling at constant speeds. The appropriate guidance covering all traffic types at non-constant speeds, as is the case for this Project's surface roads, should be taken from the ENMM.

All project roads have posted speed limits of less than 70km/h, therefore based on the findings of the ENMM, quieter pavements would not be considered reasonable. However, as mentioned above, there can be noise reduction benefits for quieter noise pavements at constant speeds under 70km/h.

However, in the Rozelle and Annadale area of the Project, all project roads that are dominant sources of road traffic noise, including Victoria Road, City West Link and The Crescent, have signalised intersections which cause vehicles to travel at varying or non-constant speeds. These signalised intersections result in interrupted traffic flows that reduce the effectiveness of quieter pavements as more noise is generated through traffic accelerating and decelerating rather than through tyre-pavement interaction.

In the Iron Cove area of the project, there is a signalised intersection at Terry Street where northbound traffic can turn across the southbound, thereby introduce interrupted traffic flow for both the northbound traffic turning into Terry Street and the southbound traffic, due to the signalised intersection. Further to this, there are three side streets (Springside Street, Callan Street and Toelle Street) where traffic travelling northbound on Victoria Road can turn into or can be used to turn on Victoria Road to travel northbound. This would also introduce acceleration and deceleration thereby lowering the performance of the road surface along with degradation.

In addition, the traffic speed for Victoria Road at Iron Cove is 60km/h, which is lower than the 70km/h speed that the ENMM states that lower noise pavement can be useful.

Furthermore, given that quieter pavements are less durable than standard Dense Graded Asphalt (DGA) pavement, the signalised intersections throughout the Project extent would lead to degradation of the pavement, thus reducing the performance of the quieter pavement over time and requiring the pavement to be regularly re-resurfaced, adding to the Project's whole-of-life costs.

Based on the above, quieter noise pavement is not considered to be a reasonable noise mitigation measure for the Project.

11.3 Noise barriers - M4-M5 Link EIS noise barrier assessment

Section 6.5 in Appendix J Project EIS considered additional noise mitigation in the form of noise barriers for the Project. The EIS assessed 12 separate noise barriers in accordance with the Roads and Maritime's Noise Mitigation Guideline (NMG). The outcomes of the assessment were detailed in Table 6-5 of Appendix J of the EIS. The outcome of the EIS assessment was that no noise barriers were recommended. The noise barriers were either excluded as they did not meet the relevant NMG acoustic requirements, or were excluded for non-acoustic reasons, such as driveway / local road access, land sterilisation, shared user path limitations or urban design constraints.

Whilst the EIS did not recommend any noise barriers to be constructed, it was recommended that noise mitigation be further investigated at detailed design.

11.4 Noise barriers - Detailed design noise barrier assessment

11.4.1 Noise barrier initial review

The detailed design operational traffic noise assessment includes a review of all noise barriers identified in the EIS. Initially, a preliminary noise assessment was conducted for all noise barriers to determine if a complete and detailed NMG assessment would be required.

The noise wall locations are shown in Figure 4 and Figure 5 below, and the outcomes of the preliminary assessment are detailed in Table 18.

The noise walls have been labelled for consistency with the EIS, however in some cases the wall location has been modified based on constraints of the Project boundaries or modified slightly based on the locations of receivers identified for additional noise mitigation in the detailed design assessment.

Figure 4: Noise wall locations (Iron Cove)

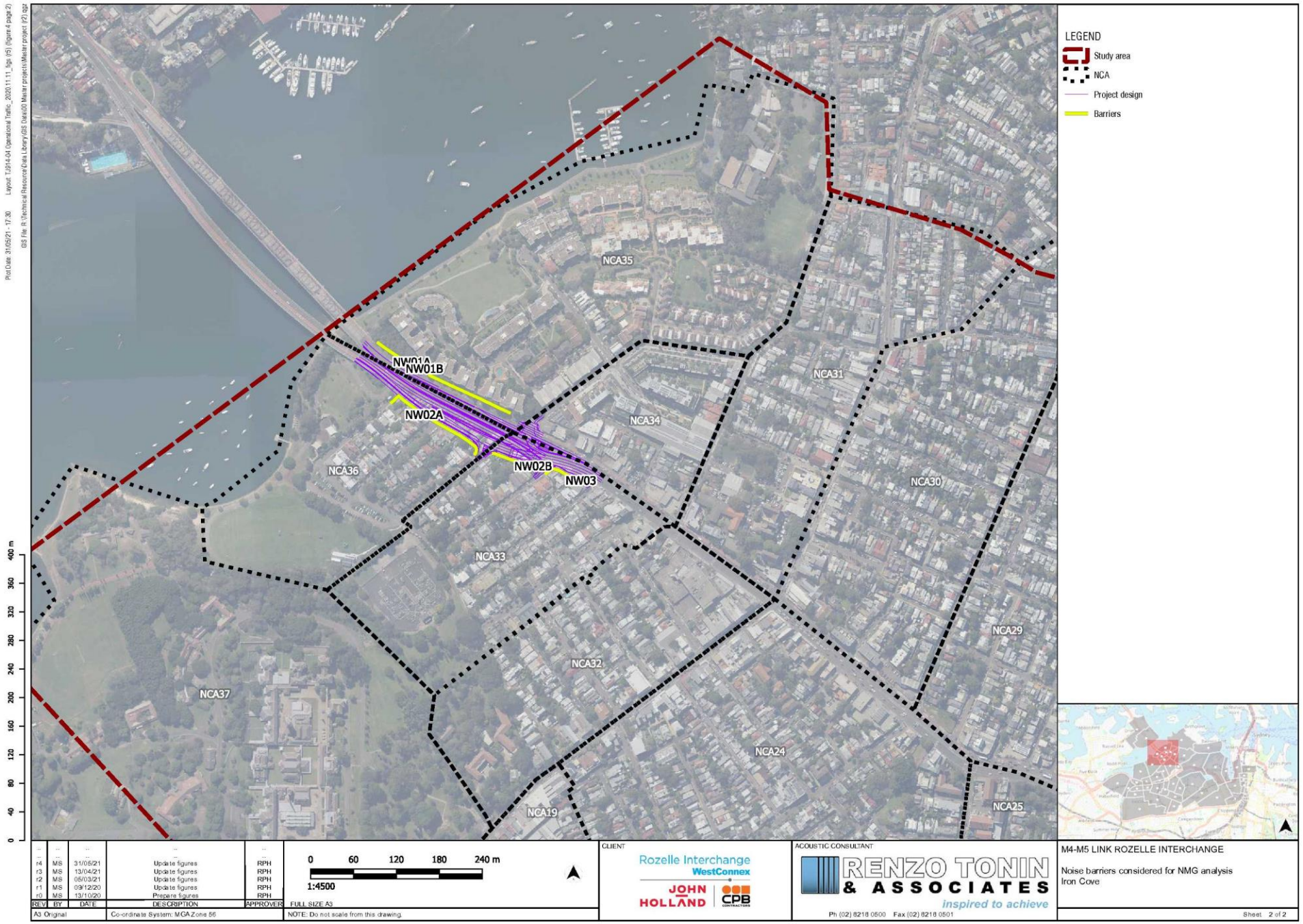

Figure 5: Noise wall locations (Annandale, Rozelle, Lilyfield)

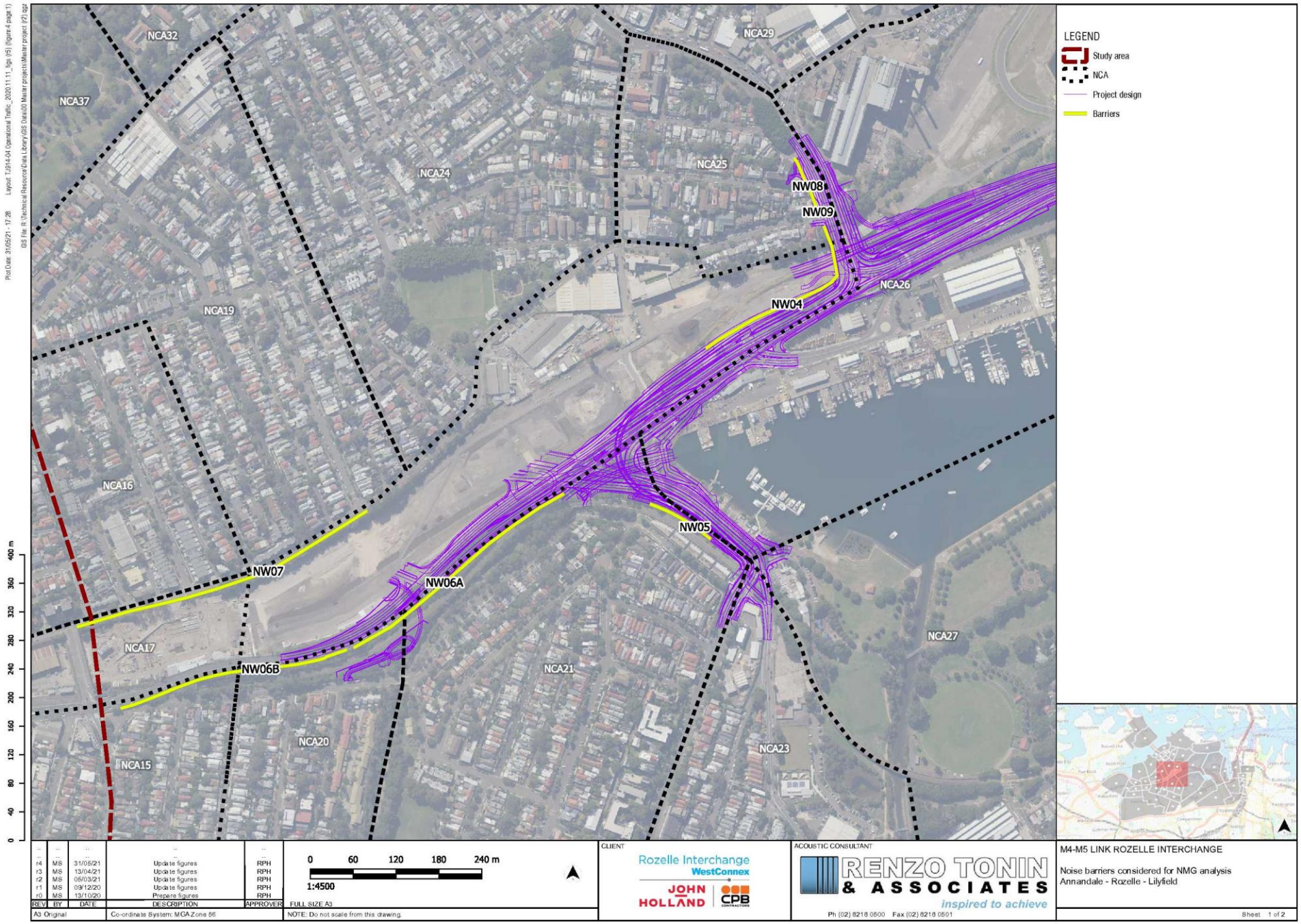

Table 18: Preliminary noise barrier assessment summary

Noise wall ID	Length (m)	Preliminary outcome	NMG Assessment required?
NW01A	68	The maximum allowable barrier height of 8 metres does not achieve the minimum insertion loss of 5dB(A) for any barrier to be considered reasonable. This outcome is consistent with the EIS, however the EIS recommended that a 3.5 metre noise wall be considered during detailed design. Given the minimal benefit of an 8 metre noise wall, a 3.5 metre noise wall is not considered reasonable to construct as it would not meet the minimum requirements of the NMG. This outcome is consistent with the EIS. No further analysis required.	No
NW01B	158	The maximum allowable barrier height of 8 metres achieves the minimum insertion loss of 10dB(A). NMG analysis required.	Yes
NW02A	157	The maximum allowable barrier height of 8 metres achieves the minimum insertion loss of 10dB(A). NMG analysis required.	Yes
NW02B	68	The maximum allowable barrier height of 8 metres achieves the minimum insertion loss of 10dB(A). NMG analysis required.	Yes
NW03	69	The maximum allowable barrier height of 8 metres achieves the minimum insertion loss of 10dB(A). NMG analysis required.	Yes
NW04	284	The maximum allowable barrier height of 8 metres does not achieve the minimum insertion loss of 10dB(A). A noise barrier height of 5 metres also does not achieve the minimum insertion loss of 5dB(A). This outcome is consistent with the EIS. No further analysis required.	No
NW05	100	The maximum allowable barrier height of 8 metres does not achieve the minimum insertion loss of 10dB(A). A noise barrier height of 5 metres however achieves the minimum insertion loss of 5dB(A). NMG analysis required.	Yes
NW06A	359	The detailed design noise modelling and assessment did not identify any receivers behind the existing noise barrier in the location of NW06A that would require additional noise mitigation. The EIS identified receivers behind the existing noise wall that required additional noise mitigation. However, the noise wall was reported as not reasonable to construct as it did not achieve the minimum acoustic requirements. No further analysis required.	No
NW06B	328	The maximum allowable barrier height of 8 metres does not achieve the minimum insertion loss of 10dB(A). A noise barrier height of 5 metres however achieves the minimum insertion loss of 5dB(A). NMG analysis required.	Yes
NW07	410	The maximum allowable barrier height of 8 metres does not achieve the minimum insertion loss of 5dB(A) for any barrier to be considered reasonable. This outcome is consistent with the EIS. No further analysis required.	No

Noise wall ID	Length (m)	Preliminary outcome	NMG Assessment required?
NW08	44	The EIS found a noise barrier in this location achieves the minimum 10dB(A) insertion loss, however it is not clear which receiver was being assessed to achieve the necessary insertion loss. Based on the detailed design plans, the noise wall would need to be constructed adjacent to the road corridor to allow for the construction of the cul-de-sac at Lilyfield Road, and pedestrian access from Victoria Road to Lilyfield Road. There is a cutting along Victoria Road, with the nearest residences several metres higher than the base of the noise barrier. Further to this, the multi-storey apartment building at 3 Hornsey Street has ground floor parking, which further elevates the nearest residences above the base of the noise barrier. Given the above, the detailed design assessment has found that the maximum allowable barrier height of 8 metres does not achieve the minimum insertion loss of 5dB(A) for any barrier to be considered reasonable. No further analysis required.	No
NW09	34	The maximum allowable barrier height of 8 metres achieves the minimum insertion loss of 10dB(A). NMG analysis required.	Yes

11.4.2 Detailed design NMG barrier analysis summary

Based on the outcomes of the preliminary assessment, a detailed noise barrier analysis was conducted in accordance with the NMG on seven of the 12 noise barriers that had preliminary assessments performed. The outcomes of the detailed NMG noise barrier assessments are presented in Table 19 below.

Table 19: NMG detailed noise barrier assessment summary

Noise wall ID	Length (m)	Triggered receivers with no barrier	NMG design barrier height (m)	Final barrier selection	Comments
NW01B	158	32	8.0	-	Design barrier height of 8 metres. Design barrier achieves the minimum insertion loss of 10dB(A) and achieves more than 2dB(A) noise reduction when compared to the existing noise wall. However, 28 of 34 receivers remain above the NCG target criteria for a barrier height of 8 metres. In addition, the majority of affected residences are elevated above the noise barrier with clear line of site to Victoria Road. In addition, a noise barrier in this location is not feasible to construct close to the apartments due to the constraints detailed in Section 11.4.3 below. This outcome is consistent with the EIS.
NW02A	157	23	8.0	-	Design barrier height of 8 metres. Design barrier achieves the minimum insertion loss of 10dB(A). However, a noise barrier in this location is not feasible to construct due to the constraints detailed in Section 11.4.3 below. This outcome is consistent with the EIS.
NW02B	68	3	5.5	-	Design barrier height of 5.5 metres. Design barrier achieves the minimum insertion loss of 10dB(A). The outcomes of the detailed design assessment differ to the EIS as the EIS assessment did not include the transformer substation, which provides significant noise reduction to the residences behind. However, a noise barrier in this location is not feasible to construct due to the constraints detailed in Section 11.4.3 below. This outcome is consistent with the EIS.
NW03	69	9	3.5	-	Design barrier height of 3.5 metres. Design barrier achieves the minimum insertion loss of 5dB(A). However, a noise barrier in this location is not feasible to construct due to the constraints detailed in Section 11.4.3 below. This outcome is consistent with the EIS.
NW05	99	28	8.0	-	Design barrier height of 8 metres. Design barrier does <u>not</u> achieve the minimum insertion loss of 10dB(A). A reduced height noise wall of 5 metres also does not provide enough benefit which permits the removal of at-property treatments at any affected receivers. A noise barrier in this location is not reasonable to construct based on the acoustic requirements of the NMG. Further to the above, a noise barrier in this location is not feasible to construct due to the constraints detailed in Section 11.4.3 below.

Noise wall ID	Length (m)	Triggered receivers with no barrier	NMG design barrier height (m)	Final barrier selection	Comments
NW06B	328	13	-	-	A maximum allowable barrier height of 8 metres would not reduce the need for at-property treatment to any affected residences behind the noise barrier. Given that no receivers are predicted to comply with even an 8 metre noise barrier, a detailed NMG analysis to determine a design noise barrier height was not possible. From the above, a noise barrier is not reasonable to construct based on the acoustic requirements of the NMG.
NW09	34	1	-	-	A maximum allowable barrier height of 8 metres is not predicted to reduce the need for at-property treatment to any affected residences behind the noise barrier. Given that no receivers are predicted to comply with even an 8 metre noise barrier, a detailed NMG analysis to determine a design noise barrier height was not possible. The NMG barrier assessment calculates the noise barrier effectiveness based on the most affected facade of the residence without the noise barrier. The most affected facade for residences with potential benefit are typically the front façades in this case, however the noise barrier is predicted to not provide sufficient benefit here (i.e. more than 2dB(A) reduction in noise level), therefore these residences are not included in the NMG noise barrier assessment outcomes. Whilst the noise barrier would provide benefit to the north facing rear facades for residences on Lilyfield Rd, from the NMG barrier assessment, a noise wall is not reasonable to construct. Further to the above, a noise barrier in this location is not feasible to construct due to the constraints detailed in Section 11.4.3 below.

11.4.3 Noise wall urban design and constructability constraints

11.4.3.1 Iron Cove (NW01B)

The existing noise wall in the location of NW01B is owned and maintained by the adjacent residential development at Balmain Shores which has been designed to match the construction of the multistorey apartment complex behind the noise wall. To replace the existing noise wall would require TfNSW to acquire additional land as the location is within private property. Placement of the noise wall on land owned by TfNSW would encroach on the existing shared user path and create an area of land between the two noise walls that would be sterilised. Additional issues relating to long-term access arrangements would also occur for operational maintenance requirements. The gap between the walls would also create a space that could promote, especially after hours, increased criminal activity due to lack of visibility between the walls. Noise walls also attract graffiti, even with the application of anti-graffiti coatings, this presents a long-term maintenance issue. Transparent noise walls have been considered however they still attract graffiti and vandalism that is scratched-in making it difficult to clean and over time will result in a degraded look Figure 8.

In addition to the above, the shared user path is a substantial underground utilities corridor. There is inadequate space, without additional utilities relocation, within this area to install piles, either on the edge of the shared user path or along the existing alignment of the existing noise wall, to support a new noise wall and maintain the minimum separation distances between the underground services and the piles.

Given the constructability issues mentioned above, it is not feasible to construct or replace a noise wall at this location.

11.4.3.2 Iron Cove (NW02A, NW02B, NW03)

JHCPB JV have considered the installation of noise walls at Iron Cove Link and have determined them to be unsuitable due to additional land acquisition required, severe impact to visual amenity and the community and the public safety risk created by the position of the walls as further detailed below.

Any proposed noise walls would be constructed on the permanent works boundary which is on the southern edge of the shared user path, along Victoria Road (refer to Figure 6). At this location, the walls would have to be up to eight metres high to be effective. The current permanent works has been designed to fit within the permanent works footprint. An introduction of a noise wall at this location would reduce the clear width of the shared user path by 0.5 metres along its length. In certain areas, such as at Clubb Street, this impact would be greater as the walls would need to overlap by approximately seven metres to provide connectivity from Clubb Street as well as maintain effectiveness as an acoustic barrier.

The SWTC Appendix B11 stipulates that this path must be greater than four metres. The permanent works footprint is at capacity with the current design and as such additional land would need to be acquired between the existing property boundaries and the shared user path to construct a noise wall

without reducing the width of the shared user path. Noise walls positioned between the road and the shared user path were also considered, however this would have a similar impact on reducing the width of the shared user path and result in further land acquisitions. It would also shield the road from the trees and parkland areas, creating a jarring "motorway" look.

Any noise walls will destroy the key urban design concepts that have been outlined in the SWTC and proposed via the UDLP, in line with MCoA E119 which requires the landscape verge in this location to maximise the planning opportunities. A "green link" of trees and parkland areas has been created along the southern verge of the shared user path, with several "pocket parks" – well landscaped, open community spaces that link, extend and improve existing path systems in the local area. Noise walls would completely cut off these spaces from the community as shown in Figure 8. Noise walls also attract graffiti, even with the application of anti-graffiti coatings, this presents a long-term maintenance issue. Transparent noise walls have been considered however they still attract graffiti and vandalism that is scratched in making it difficult to clean and over time will result in a degraded look Figure 9.

There is a significant concern that noise walls will create spaces that promote, especially after hours, increased criminal activity. Noise walls would impede sight lines from the main shared user path and thereby provide areas for people to congregate without detection. This would be particularly concerning to residents where this occurs adjacent to existing residential properties.

Figure 6: Iron Cove Project boundaries

Figure 7: Iron Cove Link Shared User Path near Byrnes St (without noise wall)

Figure 8: Iron Cove Link Shared User Path near Byrnes St (with noise wall)

Figure 9: Defaced noise wall panels along Syd Enfield Drive

11.4.3.3 The Crescent (NW05)

After a review on the location of the NW05, it was determined that a noise wall in this location was not feasible based on the constructability and urban design constraints which are as follows:

- The noise wall would need to be constructed on top of the existing rail line embankment to provide any beneficial noise reduction. Construction on the rail embankment is prohibited as it is outside the Project boundary and would require substantial structural treatments to support a noise wall. Any construction would be required to be in the rail corridor which requires possession of 2 x 3 days every six months or at night over a prolonged period of time.

- Due to space constraints installing a noise wall here would require tree removal along Bayview Crescent.

- This location is outside of the Project boundary and would require further land acquisition.

11.4.3.4 Victoria Road & Lilyfield Road (NW09)

The proposed NW09 noise wall alignment covers the gable end of 5 Lilyfield Road and the cul-de-sac at Hornsey Street. The road widening is in cut at this location with a retaining wall 1.8m high constructed as part of the permanent works. This retaining wall would clash with the proposed noise wall alignment. There is no feasible location for this section of the proposed noise wall that would not impact on the permanent works or require further land acquisitions.

Considering the cul-de-sac at Hornsey Street, there is an additional 1.2m of concrete upstand wall on top of the retaining wall that is constructed as part of the permanent works. This is adjacent to a multi-storey apartment complex at 3 Hornsey Street. Again, there is inadequate space to construct a noise wall at this location without impacting the permanent works which includes a DDA compliant access between the shared user path on Victoria Road and the Hornsey Street cul-de-sac. In addition, using the remaining area would remove all landscaping and planting. These constraints can be seen on Figure 10 below, which shows the assessed locations of noise walls NW08 and NW09.

Figure 10: Location of noise walls NW08 and NW09

11.5 At-property treatment

At-property treatment is considered for dwellings that remain above the NCG criteria after all other noise mitigation measures are exhausted. Property treatment is generally limited to the acoustic treatment of building elements and the installation of acoustic screen walls close to the receiver where they also protect outdoor living spaces. Identified sensitive receivers adjacent to the road corridor that remain above the NCG criteria are assessed against existing development consent conditions when considering property treatments.

The NCG's noise criteria are external noise goals, and building treatment only reduces noise levels inside a dwelling. Therefore, any building treatment would be designed to achieve the internal noise levels that would have been achieved had the Project complied with the NCG criteria externally.

According to the Roads and Maritime's NMG and 'Environmental Noise Management Manual' (ENMM), building treatments (in no particular order) may comprise of the following:

- The installation of courtyard screen walls or fences that break line of site between the affected facade window and the road, where they are feasible and reasonable and are preferred by the owner.
- Fresh air ventilation systems that draw air into a building and meet the National Construction Code (NCC) requirements with the windows and doors shut. In line with the RNP, air conditioning that includes fresh air intake may be considered where adverse climate conditions prevail. The Sydney climate zone is not considered to experience adverse climate conditions in accordance with the Australian Building Codes Board (ABCB).

- Upgraded windows and glazing and solid core doors on the exposed facades of masonry or insulated weather board structures (not for light framed structures with no acoustic insulation in the walls).
- Upgrading window and door seals and appropriate treatment of sub-floor ventilation.
- Sealing wall vents.
- Sealing of the underfloor below the bearers.
- Sealing of eaves.

The following provides details on the level of treatment required in relation to the exceedance above the NCG external assessment criteria. As instructed, treatment categories presented herein relate to the Treatment Package Types used on recently completed WestConnex projects (eg M4 East and M8).

Table 20: At-Property treatment package types

Treatment Category	Predicted exceedance of NCG external criteria, dB(A)	At-property acoustic treatment package
1	1-5	Install fresh air mechanical ventilation to affected rooms (see Notes 1 & 2)
2	6-10	Treatment 1 + replace weather seals with acoustic seals on windows and doors + seal wall vents
3	11-15	Treatments 1 + 2 + replace existing glazing with thicker laminated glazing + provide solid core doors (see Note 3 and 5)
4	> 15	Treatments 1 + 2 + install supplementary window fitted with acoustic seals to inner side of existing window + provide solid core doors (see Note 3)

Notes

1. If internal noise goals can only be achieved with windows closed, then mechanical ventilation should be considered to ensure fresh airflow inside the dwelling so to meet the requirements of the Building Code of Australia.
2. It is important to ensure that mechanical ventilation does not provide a new noise leakage path into the dwelling and does not create a noise nuisance to neighbouring residential premises.
3. These upgrades are only suitable for masonry type buildings. It is unlikely that this degree of upgrade would provide noticeable benefits to light framed structures with no acoustic insulation in the walls.
4. The Sydney climate zone is considered to be a warm temperate climate and is not impacted by prevailing adverse climate conditions. Fresh air ventilation when doors and windows are closed is managed by fresh air mechanical ventilation without the need for consideration of air conditioning.
5. Where it is not practical or desirable to upgrade the existing glazing, then subject to agreement with the resident, treatment category type 3 could be upgraded to type 4, which would achieve a better acoustic outcome.

Building treatments that upgrade building elements are generally more effective to apply to masonry structures and lightly clad timber frame structures should be evaluated more closely prior to consideration for treatment. Caution should also be exercised before providing treatments for buildings in a poor state of repair, as they may be less effective in these cases and may not provide any appreciable noise reduction benefit.

The provision of at-property treatments for affected sensitive receivers would be implemented where feasible and reasonable. The need for at-property treatment for identified receivers would be subject to a review of existing Development Approval (DA) requirements to determine existing acoustic treatments at the property. Where the appropriate level of treatment is not identified in the DA, site inspections of

individual properties would be conducted to confirm floorplans, the current state of dwellings, any existing noise treatments and any constraints on the provision of additional treatment, prior to implementation (if required). Upon inspection, should a property be assessed to already have an equivalent or higher level of acoustic treatment than the treatment level identified as a requirement from the noise modelling as documented in this report, then no further at property treatment would be required.

The **feasibility** of providing at-property acoustic treatment to buildings depends on it being practical and safe to install and maintain. For example, the installation of upgraded glazing to multi-level residential buildings may require safe access for installation from within the dwelling. Any requirement for external scaffolding and hoarding to access high treatment areas, or to protect pedestrians from falling objects, is likely to not be cost-effective. It would likely also not be feasible to install mechanical ventilation to a tenancy (which allows for its windows and doors to be kept closed) if there are no existing service ducts.

The **reasonableness** of providing at-property treatment involves assessing whether the overall noise benefit outweighs the cost of the treatment. For example, building element treatments are more effective when they are applied to masonry structures than lightly clad timber framed structures. Treatment of light clad buildings in a poor state of repair with open under floor areas would not be considered cost-effective. The NMG sets an upper cost limit for acoustic treatment of $30,000 per dwelling, however, this limit would be confirmed prior to formally offering treatment to the owners of impacted buildings.

It is also noted that there are a number of physical factors that can influence the level of noise reduction actually achieved from outside-to-inside a dwelling, which include:

- existence of balconies on a facade causing reflections and amplification of sound
- orientation of each facade exposed to road noise for each room
- number of facades exposed to road noise for each room
- area size of all facades exposed to road noise for each room
- surface areas of windows / doors per room
- surface areas of walls / roofs / floors per room
- possible entry of noise via roof / sub-floor
- type of construction, thickness and condition of windows / doors / walls / roofs / floors per room
- size, volume and layout of each room
- type of floor covering, curtains and other soft furnishings in each room.

Given that quieter pavements, noise mounds and noise barriers were not found to be reasonable or feasible for the Project, the traffic noise predictions presented in the pre mitigation results in APPENDIX

G have been used as the basis of determining the level of at-property treatment required for all receivers.

The receivers are identified on an aerial map and have been summarised in the table in APPENDIX I. The table in APPENDIX I lists all receivers within the study area that are identified for at-property treatment along with receivers well beyond that to demonstrate compliance with the relevant Project noise goals. Whilst all receivers in each NCA are included in the noise model, only those potentially impacted by the Project are tabulated.

12 Review of EIS mitigation measures

12.1 Quieter pavements

As detailed in Section 11.2, Section 6.4 in Appendix J of the Project EIS adopted Dense Graded Asphalt (DGA) for all assessed project roads. The noise assessment in the EIS did not provide any detail as to why quieter noise pavements such as Open Graded Asphalt were not investigated.

The assessment of quieter pavements conducted in Section 11.2 of this report has determined that quieter pavements would not be reasonable or feasible for the Project as there are intersections throughout the Project which introduce interrupted traffic flow that lowers the performance of quieter pavements. Degradation of the pavement from traffic braking and accelerating, and the relatively low traffic speeds at these intersections also lowers the performance of the acoustic pavement. Therefore, the detailed design operational traffic noise assessment has adopted DGA as the road surface for all project roads. This outcome is consistent with the EIS.

12.2 Noise barriers

As detailed in Section 11.3, Section 6.5 in Appendix J of the Project EIS considered additional noise mitigation in the form of noise barriers for the Project. The EIS assessed 12 separate noise barriers in accordance with the NMG. The summary of the assessment was detailed in Table 6-5 of Appendix J of the EIS. The outcome of the EIS assessment was that no noise barriers were recommended. The noise barriers were either excluded as they did not meet the relevant NMG acoustic requirements, or were excluded for non-acoustic reasons, such as land sterilisation and urban design constraints.

The NMG noise barrier assessment conducted in Section 11.4 assessed all noise barriers identified in the EIS. Through the assessment, it was found that five of the noise barriers did not require a detailed NMG barrier analysis as they clearly did not meet the noise benefit requirements of the NMG. Of the seven remaining noise barriers in which a complete NMG assessment was conducted, three of the noise barriers did not meet the requirements of the NMG for acoustic reasons.

The remaining four noise barriers in which an NMG analysis was conducted and found to be reasonable based on acoustic reasons, are in the Iron Cove area. Whilst these barriers were found to be reasonable based on acoustic merits, it was determined that these barriers were not feasible to construct for non-acoustic reasons. The non-acoustic reasons were due to access constraints, land sterilisation, shared user path limitations, urban design and constructability constraints or the requirement to construct the noise barrier beyond the Project extents for them to be effective.

Based on the outcomes of the NMG noise barrier assessment and feasibility assessment, noise barriers have not been included in the final operational traffic noise assessment for the Project. This outcome is consistent with the Project EIS.

12.3 At-property treatments

12.3.1 EIS Appendix C modification report at-property treatments

Table 6-1 to Table 6-4 of the Appendix C Noise and Vibration assessment for the M4-M5 Link Modification report, provided a summary of the number of residential and other sensitive receiver (OSR) floors exceeding the NMG criteria being considered for at-property treatment.

Table 6-7 of the Modification report provides a summary of the combined at-property treatments for residential and OSR buildings. Table 6-7 has been used for a comparison of results between the EIS Appendix C Modification report and the Detailed Design assessment. The comparison is provided in Section 12.3.2 below.

12.3.2 EIS and detailed design at-property treatment comparison

To provide greater detail for multi-storey residential apartment buildings, the EIS broke up the buildings into smaller blocks to simulate the apartments inside the building. These blocks assisted to determine the likely number of apartments requiring at-property treatments, however these were not accurate representations of the floor plans.

The detailed design assessment has considered all facades of all buildings identified for at-property treatment. For a multi-storey apartment complex, the building has not been broken up into individual apartments, rather all floors and all facades of the complex have been considered individually. This assessment provides far greater detail than the results provided in the EIS, however it is not relevant to provide a direct comparison to the EIS in terms of the number of receivers and floors identified for at-property treatment as the EIS was not accurate in determining the strata plan layouts for individual dwellings inside apartment complexes.

As discussed in Section 12.3.1 above, Table 6-7 of the Modification report provides a summary of the combined at-property treatments for residential and other sensitive receiver (OSR) buildings. The number of receiver buildings within each NCA from the Modification Report have been used to compare against the results from the Detailed Design assessment.

Table 21: Comparison of at-property treatment - Detailed Design and EIS

NCA	Total receiver buildings (residential and OSR)	
	Detailed Design	EIS Modification Report (Table 6-7)
NCA15	15	5
NCA16	10	0
NCA17	0	0
NCA18	0	0
NCA19	12	6
NCA20	1	0
NCA21	75	64

NCA	Total receiver buildings (residential and OSR)	
	Detailed Design	EIS Modification Report (Table 6-7)
NCA22	0	0
NCA23	58	60
NCA24	4	1
NCA25	64	69 (62)*
NCA26	0	0
NCA27	0	11
NCA28	0	0
NCA29	1	2
NCA30	0	0
NCA31	0	7
NCA32	0	3
NCA33	19	21
NCA34	5	7
NCA35	7	24 (7)*
NCA36	22	24
NCA37	0	4
Total	**293**	**308 (284)***

Notes:

* Where multi-storey residential apartment buildings have been modelled as individual blocks , the number of buildings has been revised to consider all individual blocks as one building so to present the counts in a manner that is more directly comparable with the Detailed Design assessment.

The variations shown in Table 21 above between the detailed design and the EIS assessments, are discussed in Section 12.3.3 below. All receivers that were identified in the EIS which have not been identified in the detailed design assessment for at-property treatment are explained further in Table 22.

12.3.3 Discussion of results

The results below are discussed in terms of buildings impacted by traffic noise and their identification for consideration of at-property treatment. For example, where residential buildings are referred to the actual number of individual dwellings to be considered for at-property treatment would be much higher in NCAs where there are multi-storey residential apartment complex's that have been identified for treatment.

12.3.3.1 Iron Cove (NCA31, NCA32, NCA33, NCA34, NCA35, NCA36)

In the Iron Cove Area of the Project, there are a total of 53 residential buildings identified for consideration of at-property treatment. The number of individual dwellings however, would be much higher because in NCA34 and NCA35 there are eight multi-storey residential apartment complex's that have been identified for treatment on multiple floors.

There are a total of seven residential buildings in NCA33 and six residential buildings in NCA36 which were identified for consideration of additional noise mitigation in the EIS that have not been identified in the detailed design assessment. Six of the residential buildings in NCA33 and all six in NCA36 are due to modifications to the design in the area as discussed in Section 8. This includes an alignment refinement and inclusion of the Modification 3 substation building into the noise model providing traffic noise shielding to the surrounding residences that was not previously taken into account. Therefore, whilst the EIS identified these residential receivers for consideration of additional noise mitigation, they have not been included for at-property treatment in the detailed design assessment.

The EIS Modification assessment extended project roads up to Wellington Street, however through the detailed design process, it was determined that there are no works occurring on Victoria Road south of Springside Street. Based on this, Victoria Road south of Springside Street is considered a non-project road section. There were three residential buildings in NCA32, one residential building in NCA33 and four school buildings located at 663 Darling Street Rozelle in NCA31 which were identified for consideration of additional noise mitigation in the EIS modification assessment, however as the detailed design assessment determined that they are dominated by non-project road noise from Victoria Road, they have not been included for at-property treatment in the detailed design assessment.

12.3.3.2 Iron Cove (NCA37)

The EIS identified four other sensitive receiver buildings in NCA37 in the area of the former Sydney College of the Arts and the former Rozelle Hospital to be considered further for at-property treatment. Of those four buildings, the detailed design assessment initially identified two buildings for consideration of at-property treatment. Site inspections found all buildings are unoccupied and unhabitable, with windows boarded up and many of them broken. All buildings would require significant restoration work to become habitable. It was also noted that during site inspections that the dominant source of traffic noise was from the Iron Cove Bridge and not from the small section of project road that is approximately 370 to 400 metres away from the buildings. Furthermore, the project road is well shielded by the intervening residential dwellings in Iron Cove. Based on the above, it would not be considered reasonable to provide at-property treatment to these buildings.

12.3.3.3 Annandale (NCA21)

In NCA 21, the detailed design assessment identified 72 residential buildings and three OSR buildings for consideration of at-property treatment. The residential buildings are impacted by Johnstone Street and The Crescent, with some additional residential buildings near the intersection of The Crescent and City West Link. Noise levels for residential buildings impacted by The Crescent and Johnstone Street are generally predicted to increase by more than 2dB(A). This is due to an increase in traffic volumes and modifications in road alignment on The Crescent. Noise levels from City West Link is predicted to decrease due to a reduction in traffic volumes.

There are seven residential buildings located in NCA21 on Railway Parade and Pritchard Street near the tunnel portals that were identified for consideration of at-property treatment in the EIS Appendix C Modification report, that have not been identified in the detailed design assessment. The nearest project

road to these receivers is City West Link, which is a redeveloped road for the full extent of works, from the western end of the Project up to The Crescent intersection. Victoria Road and The Crescent are also redeveloped roads, with the exception of the new overpass. The redeveloped roads are shown on the map in APPENDIX C and are coloured blue. There is a small section of new road at the tunnel portals of approximately 30 metres in length between City West Link and the tunnel portals, with some additional noise emanating from inside the tunnel assessed as a new road. This small section of new road is shown on the map in APPENDIX C and are coloured orange.

These receivers were assessed in the EIS as being within a transition zone, therefore had lower noise goals than other nearby receivers. Following refinements in the final design alignment and more detailed modelling of the surrounding geometry, buildings and structures, the detailed design assessment found that these receivers are dominated by road traffic noise from City West Link, which is a redeveloped road. Therefore, these receivers are assessed using the 'redeveloped' road criteria, which is consistent for all receivers along City West Link. The traffic noise criteria for all receivers are shown on the map in APPENDIX D.

With the increase in criteria from 'transition zone' to 'redeveloped' criteria and the outcomes of the detailed design noise assessment, these receivers are not considered eligible for at-property treatment.

12.3.3.4 Annandale (NCA23)

In NCA 23, there are 51 residential buildings and seven OSR buildings identified for consideration of at-property treatment. These residential buildings are impacted from Johnstone Street and The Crescent. Noise levels for residential buildings impacted by The Crescent and Johnstone Street are generally predicted to increase by more than 2dB(A). This is due to an increase in traffic volumes and modifications in road alignment on The Crescent.

The EIS modification report and the detailed design assessment identified the childcare centre located at 7 The Crescent, Annandale for consideration of at-property treatment. Through a more detailed analysis, it was determined that the only facade that was triggered for at-property treatment was the east facade facing away from The Crescent, towards the rail line. This outcome is due to traffic noise from The Crescent near to the receiver being the dominant source of traffic noise, which is a non-project road. Nevertheless, the childcare centre at 7 The Crescent has been retained for at-property treatment subject to a building inspection. The criteria adopted for the assessment for the childcare centre assumes the rooms along with eastern facade of the building are sleeping areas. This is the most conservative criteria, which could be modified should it turn out that the rooms are for indoor play only. Furthermore, the criteria would not apply to rooms that are not dedicated for either child play or sleeping and such rooms would not qualify for treatment.

12.3.3.5 Lilyfield (NCA15 NCA16, NCA19, NCA20)

There are 15 residential buildings in NCA15, 10 residential buildings in NCA16, 12 residential buildings in NCA19 and one residential building in NCA20 that are identified for consideration of at-property treatment. These residential buildings are impacted from noise from City West Link. Noise levels from

City West Link is predicted to decrease due to a reduction in traffic volumes, however existing and future traffic noise is predicted to exceed the 'cumulative' and/or 'acute' noise levels, generally to the first row of residential buildings along Lilyfield Road to the north of City West link and Brenan Street to the south of City West Link.

12.3.3.6 Rozelle (NCA24, NCA25)

There are four residential buildings in NCA24 and 61 residential buildings in NCA25 that are identified for consideration of at-property treatment. These residential buildings are impacted from noise from City West Link and Victoria Road. Noise levels from City West Link is predicted to decrease due to a reduction in traffic volumes, however existing and future traffic noise is predicted to exceed the 'acute' noise level along Lilyfield Road. Noise levels at residential buildings impacted by Victoria Road are predicted to increase by more than 2dB(A) where intervening buildings are being demolished for the widening of Victoria Road.

12.3.3.7 Glebe (NCA27)

The EIS identified seven buildings within St Scholastica's College at 4 Avenue Road, Glebe for consideration of at-property treatment. Of those seven buildings, the detailed design assessment initially identified five of the buildings for at-property treatment. In addition, the EIS and detailed design assessments identified a place of worship at 2 Edward Street, Glebe for consideration of at-property treatment. The nearest project roads to the school and place of worship are approximately 500 metres away at the intersection of the Crescent and Johnston Street. The more dominant source of project road noise is from City West Link which is between 700 to 900 metres away from the identified buildings.

For traffic noise predictions beyond 300 metres, the CoRTN noise algorithm can lead to progressive and significant modelling inaccuracies, especially in urban areas with lots of acoustic shielding from intervening buildings and structures located between the subject road and subject receiver.

A site inspection was therefore conducted on 24 November 2020 to review the current noise environment and determine if the noise model is predicting existing noise levels accurately at these receivers. A series of three 15 minute noise measurements were conducted in the morning outside of peak hour from approximately 10:15am to 11:30am to minimise traffic noise generated by the school and surrounding road network. Noise measurements were also conducted at the northern boundary of the place of worship in Eglinton Lane. The existing noise environment was dominated by nature sounds and the surrounding local roads. During periods of low activity, noise from Anzac Bridge and City West Link was audible and determined to be approximately 45dB(A) L_{Aeq} during the measurement period. The noise model is predicting 56dB(A) during the day period at the most affected facade of the place of worship for the opening year 'no build' scenario. Whilst noise levels would be slightly higher during the AM peak period, this would not account for the noise model over predicting traffic noise by 11dB(A) when compared to measured noise levels.

Short-term noise measurements were also conducted at the northern side of St Scholastica's College on the footpath of Victoria Road near the driveway entrance to the school. At the measurement location,

distant traffic noise from City West Link and The Crescent was audible during periods of low activity on the local surrounding roads. Traffic noise from the Project was determined to be approximately 46dB(A) L_{Aeq} during the measurement. The predicted traffic noise levels on the northern facade of the most affected building of the school are up to 57dB(A) during the day period for the opening year 'no build' scenario. Similar to the place of worship, the noise model is overpredicting traffic noise by 11dB(A) at this location.

Short-term noise measurements were also conducted at the western side of St Scholastica's College on the footpath of Maxwell Road. The noise environment was dominated by construction noise, local traffic, grounds keeping noise from Harold Park and nature sounds. Traffic noise from The Crescent to the west past the Project, was also audible during periods of low local activity noise. Distant traffic noise from City West Link and The Crescent was barely audible, however during the measurement there was significant construction noise from within the school grounds which made analysis of traffic noise levels difficult. During periods of low local activity, the measured L_{Aeq} noise level was 53dB(A) and was from a mixture of local traffic, nature and distant traffic noise with the project roads being barely audible. It is estimated that Project traffic noise would be well below 50dB(A) at the monitoring location. The noise model is predicting 55dB(A) at the most affected facade during the day period for the opening year 'no build' scenario. Therefore, the noise model is over predicting by at least 5dB(A) at the monitoring location.

To confirm the above results, a second site inspection was conducted on 30 November 2020. Noise monitoring was conducted at the three locations detailed above from 15:45pm to 16:45pm. During the measurements there was no construction noise. The outcome of the measurements were similar to the previous results, in that traffic attributable to project roads was measured to be typically at or below 45dB(A) $L_{Aeq,}$.

Sydney Coordinated Adaptive Traffic System (SCATS) traffic data was obtained for Victoria Road and The Crescent from November and December 2019 and 2020 to determine if there were reduced traffic volumes on the road network due to COVID-19. Based on the available data for Victoria Road and The Crescent, there would be less than 1dB difference in measured traffic noise levels between the 2019 and 2020 traffic volumes. This is insignificant; hence the results and outcomes of these field noise surveys hold true.

Based on the above, it has been determined that the noise model is overpredicting traffic noise for the place of worship and St Scholastica's College in Glebe. As mentioned, the documentation provided for the CoRTN noise algorithm states that for traffic noise predictions beyond 300 metres, the CoRTN noise algorithm can lead to progressive and significant uncertainties. The over prediction at these receivers is likely due to the distance from the nearest project roads being over 500 metres, along with intervening structures from surrounding buildings and complex ground topography providing additional acoustic shielding that has not been taken into account accurately in the noise model.

12.3.3.8 Other sensitive receivers

There are several other sensitive receivers (OSRs) that have been identified for at-property treatment in the Project EIS that were not identified in the detailed design assessment. In some cases, it was found through site inspections conducted during detailed design, that the receivers were incorrectly identified and have been removed from the assessment. These receivers are detailed in Section 12.3.4 below.

12.3.4 Further comparison and review

A full list and review of all residential receivers and other sensitive receivers (OSR) that were identified in the EIS but were not initially identified for at-property treatment in the detailed design, is provided in Table 22 below. The table provides comment as to whether the receiver should be considered further for at-property treatment, taking into account the findings of the detailed design and results presented in the EIS.

Table 22: Review of receivers identified for at-property treatment in EIS but not in detailed design assessment

NCA	Receiver type	Address	Comment	Consider for at-property treatment
NCA21	Residential	48 RAILWAY PARADE ANNANDALE 2038	The EIS assessed these receivers as being in a transition zone. Following refinements in the final design alignment and more detailed modelling of the surrounding geometry, buildings and structures, the detailed design assessment found these receivers are dominated by road traffic noise from City West Link. Therefore, these receivers are assessed using the 'redeveloped' road criteria. Outcome is that these receivers are not triggered for at-property treatment.	No
	Residential	62 RAILWAY PARADE ANNANDALE 2038		
	Residential	70-72 RAILWAY PARADE ANNANDALE 2038		
	Residential	47 PRITCHARD STREET ANNANDALE 2038		
	Residential	26 PRITCHARD STREET ANNANDALE 2038		
	Residential	49 PRITCHARD STREET ANNANDALE 2038		
	Residential	50 RAILWAY PARADE ANNANDALE 2038		
	Residential	284A JOHNSTON STREET ANNANDALE 2038	Identified for at-property treatment in EIS.	Yes
NCA23	n/a	43 ROSE STREET ANNANDALE NSW 2038	Identified for at-property treatment in the EIS. Through the detailed design process, it was found that this building was demolished for the construction of 233A Johnston Street Annandale, which has been identified for at-property treatment in the detailed design assessment herein.	No
	n/a	211 JOHNSTON STREET ANNANDALE NSW 2038	Identified as residential in EIS, however through ground truthing during detailed design, it was found that the property is a commercial receiver. No NCG criteria.	No

NCA	Receiver type	Address	Comment	Consider for at-property treatment
NCA24	n/a	104-108 VICTORIA ROAD ROZELLE 2039	Through ground truthing during detailed design, it was found that the property is a commercial receiver. No NCG criteria.	No
NCA25	Residential	15 QUIRK STREET ROZELLE 2039	Identified as an OSR in EIS. Through site investigation during detailed design, building was found to be used as a residence. With residential 'redeveloped' road criteria assigned, this receiver is no longer considered for additional noise mitigation.	No
NCA27	OSR School classroom	4 AVENUE ROAD GLEBE 2037 (7 buildings)	Noise model is overpredicting at the school receivers. The over prediction at these receivers is likely due to the distance from the nearest roads being over 500 metres, along with intervening structures from surrounding buildings and complex ground topography providing additional acoustic shielding that has not been taken into account accurately in the noise model.	No
	OSR Place of worship	2 EDWARD STREET GLEBE 2037 (3 buildings)	Noise model is overpredicting at the place of worship This over prediction at this receiver is likely due to the distance from the nearest roads being over 500 metres, along with intervening structures from surrounding buildings and complex ground topography providing additional acoustic shielding that has not been taken into account accurately in the noise model.	No
	n/a	55 LEICHHARDT STREET GLEBE 2037	Through ground truthing during detailed design, it was found that the property is a commercial receiver. No NCG criteria.	No
NCA29	Residential	118 EVANS STREET ROZELLE 2039	Identified as an OSR in EIS but found to be a residence. Residence is dominated by road traffic noise from Evans Street and non-project noise from Victoria Road.	No
	OSR Childcare facility	36 EVANS STREET BALMAIN 2041	Further analysis during detailed design found receiver to be dominated by road traffic noise from Evans Street and Mullens Street. Given that receiver is located approximately 650m from nearest project road and shielded by surrounding buildings, it is not reasonable to provide at-property treatment.	No
NCA31	OSR School classroom	663 DARLING STREET ROZELLE 2039 (6 buildings)	Extent of Victoria Road considered to be project has been refined from Wellington Street in EIS to Springside Street in detailed design. Receiver is dominated by non-project road noise from Victoria Road and is not triggered for at-property treatment.	No

NCA	Receiver type	Address	Comment	Consider for at-property treatment
NCA31	OSR Dentist	542 DARLING STREET ROZELLE 2039	Further analysis during detailed design found receiver to be dominated by road traffic noise from Darling Street and not the Project. Given that receiver is located approximately 500m from nearest project road and shielded by surrounding buildings, it is not reasonable to provide at-property treatment.	No
NCA32	Residential	174 VICTORIA ROAD ROZELLE 2039	Extent of Victoria Road considered to be project has been refined from Wellington Street in EIS to Springside Street in detailed design. Receiver is dominated by non-project road noise from Victoria Road and is not triggered for at-property treatment.	No
	Residential	172 VICTORIA ROAD ROZELLE 2039		
	Residential	170 VICTORIA ROAD ROZELLE 2039		
NCA33	Residential	198 VICTORIA ROAD ROZELLE 2039	Extent of Victoria Road considered to be project has been refined from Wellington Street in EIS to Springside Street in detailed design. Receiver is dominated by non-project road noise from Victoria Road and is not triggered for at-property treatment.	No
	Residential	12 TOELLE STREET ROZELLE 2039	Refinement of road alignment and inclusion of Modification 3 substation into noise model providing additional shielding.	No
	Residential	5 CALLAN STREET ROZELLE 2039		
	Residential	13 CALLAN STREET ROZELLE 2039		
	Residential	11 CALLAN STREET ROZELLE 2039		
	Residential	9 CALLAN STREET ROZELLE 2039		
	Residential	17 CALLAN STREET ROZELLE 2039		
NCA34	n/a	125 VICTORIA ROAD ROZELLE 2039	Identified as residential in EIS, however through ground truthing during detailed design, it was found that the property is a commercial receiver. No NCG criteria.	No
	n/a	37 CRYSTAL STREET ROZELLE 2039	Identified as residential in EIS, however through ground truthing during detailed design, it was found that the property is a commercial receiver. No NCG criteria.	No
NCA36	Residential	16 CLUBB STREET ROZELLE 2039	Refinement of road alignment and inclusion of Modification 3 substation into noise model providing additional shielding.	No
	Residential	15 TOELLE STREET ROZELLE 2039		
	Residential	14 CLUBB STREET ROZELLE 2039		
	Residential	14 BYRNES STREET ROZELLE 2039		
	Residential	16 BYRNES STREET ROZELLE 2039		
	Residential	12 BYRNES STREET ROZELLE 2039		
NCA37	n/a	FORMER ROZELLE HOSPITAL	Through site inspection during detailed design, it was found that the property is delipidated.	No

NCA	Receiver type	Address	Comment	Consider for at-property treatment
NCA37	n/a	SYDNEY COLLEGE OF THE ARTS (3 buildings)	Through site inspection during detailed design, it was found that the property is delipidated.	No

Notes:

1. OSR – Other Sensitive Receiver

13 Maximum noise level assessment

13.1 Sleep disturbance noise goals

Noise emanating from the Project has been assessed for its potential to disturb sleep. The effect of traffic noise on sleep is discussed in Section 5.4 of the NSW Road Noise Policy (RNP). The following information extracted from that section is pertinent.

The disruption of a person's normal sleep patterns, or sleep disturbance, due to road traffic noise, has been the subject of numerous research studies conducted over the last 30 years. Despite intensive research, the triggers for and effects of sleep disturbance have not yet been conclusively determined. Sleep disturbance occurs through changes in sleep state and awakenings. Awakenings are better correlated to subjective assessments of sleep quality than are changes in sleep state, which generally require objective measurement.

A summary of the current literature concerning sleep disturbance due to noise indicates that the main noise characteristics that influence sleep disturbance are the number of noisy events heard distinctly above the background level, the emergence of these events and the highest noise level.

For continuous traffic flow, L_{Aeq} appears to be acceptably correlated with sleep disturbance, since under these conditions there are few emergent noise events above the main hum of the traffic. However, for intermittent traffic flow, which often occurs at night, some other measure that takes into account the emergence, described by measures such as ($L_{AFmax} - L_{Aeq}$) or ($L_{AFmax} - L_{AF90}$), the highest level of noise and the number of events may be needed to obtain a better correlation with sleep disturbance.

From the research on sleep disturbance to date the RNP concludes that:

- L_{Amax} (the maximum A-weighted noise level) internal noise levels below 50-55 dB(A) are unlikely to awaken people from sleep (corresponding to approximately 60-65 dB(A) externally); and,
- one or two noise events per night, with maximum internal noise levels of 65-70 dB(A) (corresponding to approximately 75-80 dB(A) externally), are not likely to affect health and wellbeing significantly.

According to the RNP, triggers for, and effects of sleep disturbance from exposure to intermittent noise such as noise from road traffic are still being studied, and there appears to be insufficient evidence to set new indicators for potential sleep disturbance due to road traffic noise.

The cause of most maximum noise emissions from the Project would be from heavy vehicles (eg. during engine compression braking, gear changes etc) travelling along the Project during the night-time period. The highest maximum noise levels would typically be during compression braking events where heavy vehicles would reduce speeds when approaching traffic signals or descending down the tunnel portals.

The RNP and ENMM both state that whilst a maximum noise level assessment is required to be undertaken for new and redeveloped road infrastructure projects, it should only be used as a tool to rank and prioritise design options and noise mitigation strategies.

In situations where there may be impacts attributable to maximum noise events, traffic management or other long-term noise management opportunities should be investigated even if the $L_{Aeq(9hour)}$ noise level is less than the $L_{Aeq(9hour)}$ noise criterion. The purpose of a maximum noise level assessment is to determine where maximum noise levels are likely to change as a result of a project and may assist in managing the concerns of affected residents in localised areas where traffic is slow moving, accelerating and decelerating.

13.2 Assessment methodology

Indicative changes to maximum noise levels from the Project have been predicted by modelling the existing and future road alignments by using a source height corresponding to the approximate height of a truck exhaust at 3.6 metres above the road alignment. The assessment was conducted using the ISO 9613:1996 calculation standard and takes into account all relevant model geometry detailed in Table 16. The assessment considered all NCAs where there is potential for changes in maximum noise levels due to the Project. This includes the most-impacted NCAs at Iron Cove (NCA33, NCA34, NCA35 and NCA36), Rozelle (NCA24 and NCA25), Lilyfield (NCA19 and NCA20) and Annandale (NCA21 and NCA23). The change in maximum operational noise levels at receivers in other catchment areas is predicted to be negligible.

13.3 Assessment results

The results of the maximum noise level assessment are detailed in Table 23 below. The table identifies the greatest change in maximum noise level at the worst-case receiver in each NCA. A discussion of the results is presented below.

Table 23: Predicted change in maximum noise level

NCA	Predicted change in maximum noise level, dB(A)
NCA19	2
NCA20	2
NCA21	10
NCA23	4
NCA24	1
NCA25	>15*
NCA33	>15*
NCA34	7
NCA35	5
NCA36	>15*

Notes:

* Predicted increase is dependent on the façade of most affected dwelling in each NCA

13.4 Discussion of results

13.4.1 Irone Cove (NCA33 to NCA36)

In the Iron Cove area of the Project, existing maximum noise emissions are from within the existing road corridor on Victoria Road. The Project widens the existing road corridor to the west closer to the receivers on the western side of Victoria Road. Where buildings have been acquired and demolished to allow for widening of the road corridor, receivers which had previously been behind the demolished buildings are now exposed to higher traffic noise with an increase in maximum noise levels. Maximum noise levels are predicted to increase by greater than 15dB(A) at the most impacted facade of the most affected residences.

However, where buildings have been demolished for the widening of the road corridor, all residences with direct exposure to traffic noise from Victoria Road and the new M4-M5 Link tunnel portal ramps have been considered for additional noise mitigation. It is noted that in general, residences are shielded from the tunnel portal ramps as they are in cutting at the portal entry and exit.

The at-property treatment packages for the most affected residences near the ramps are either Type 3 or Type 4 which include installing supplementary windows and mechanical ventilation. The at-property treatment packages provided to the impacted residences would reduce internal maximum noise levels to below the 50-55 dB(A) threshold with closed windows. Therefore, whilst increases in maximum noise levels are predicted for residences on the western side of Victoria Road, internal noise levels are unlikely to cause sleep disturbance and awakening with the implementation of at-property treatment.

Further to the above, whilst maximum noise levels are predicted to increase, the number of heavy vehicles on Victoria Road would reduce as a result of heavy vehicles using the M4-M5 Link tunnel, which would provide an overall benefit to all residences with existing exposure to Victoria Road in terms of a reduction in the number of maximum noise level events.

13.4.2 Rozelle (NCA24 and NCA25)

Similar to the Iron Cove area, Victoria Road near the intersection of City West Link is being widened with buildings being demolished on the western side of Victoria Road. All residences with direct exposure to new traffic noise are considered for additional noise mitigation. Maximum noise levels are predicted to increase by up to 1dB(A) in NCA24 and increase by greater than 15dB(A) in NCA25 at the most impacted facade of the most affected residences.

The new tunnel portal exit ramp to Anzac Bridge is being constructed nearer to the residences on Lilyfield Road, however there is shielding from the cutting down to the road surface, therefore significant increases in maximum noise levels are not expected. The tunnel entry from Anzac Bridge is located away from the nearest residences, on the southern side and approximately 130 metres from the most affected residence on Lilyfield Road. The tunnel portal entry is shielded from view of the residences by the City West Link and Victoria Road intersection.

Furthermore, all residences on Lilyfield Road with exposure to the new tunnel portal exit to Anzac Bridge are considered for additional noise mitigation. The at-property treatment packages for the most affected residences where buildings are being demolished along Victoria Road include installing supplementary windows and mechanical ventilation. The at-property treatment packages provided to the impacted residences would reduce internal maximum noise levels to below the 50-55 dB(A) threshold with closed windows. Therefore, whilst increases in maximum noise levels are predicted, internal noise levels are unlikely to cause sleep disturbance and awakening with the implementation of at-property treatment.

Further to the above, whilst maximum noise levels are predicted to increase, the number of heavy vehicles on Victoria Road would reduce as a result of heavy vehicles using the M4-M5 Link tunnel, which would provide an overall benefit to all residences with existing exposure to Victoria Road in terms of a reduction in the number of maximum noise level events.

13.4.3 Annandale (NCA21 and NCA23)

Receivers near the new Crescent flyover to the City West Link and realignment of The Crescent intersection at City West Link may experience increases in maximum noise levels with the realignment of the road corridor closer to the residences. However, all residences with direct exposure to project road noise near the intersection, including residences on Bayview Crescent, Railway Parade, Pritchard Street and Johnston Street have been considered for additional noise mitigation in the form of at-property treatment.

Residences near the new intersection on Johnston Street near The Crescent may be exposed to increases in maximum noise levels as a result of the interrupted traffic flow as a result of the intersection. All residences near the intersection on Johnston Street have been considered for additional noise mitigation in the form of at-property treatment. Maximum noise levels at the most affected receivers in NCA21 are predicted to increase by up to 10dB(A).

13.4.4 Lilyfield (NCA19, NCA20)

There is widening of the City West Link Road Corridor from Victoria Road intersection to the western end of the Project at the M5 tunnel portal. The widening is mostly occurring on the northern side of the road corridor towards the residences on Lilyfield Road. The nearest affected receivers are on Lilyfield Road and are approximately 140 to 160 metres from the existing alignment and 130 to 150 metres from the new alignment. Based on this movement in the alignment, increases in maximum noise levels would be minor. Furthermore, residences on Lilyfield Road are typically considered for additional noise mitigation in the form of at-property treatment.

In summary, for areas where the road corridor has been widened and moved closer to receivers, buildings have been demolished, new roads are being constructed or new intersections are being created, the affected receivers where increases in maximum noise levels are predicted have been considered for additional noise mitigation measures in accordance with the NMG requirements. Internal noise levels, including sleep disturbance, would be managed with the at-property treatments provided.

14 Intersection audio-tactile push button assessment

14.1 Noise criteria

Transport for NSW installs audio-tactile push buttons to pedestrian crossing signals to provide improved accessibility for hearing and visually impaired people. Transport for NSW has produced a management framework for noise from audio-tactile push buttons titled 'Management of noise from traffic signal audio-tactile push buttons'. The management framework states the following:

> *As the audio-tactile push buttons produce short duration high noise levels, an EIA maximum noise goal of 15dB(A) over the assumed internal sleeping accommodation noise level of 35dB(A) should be applied.*
>
> *As most houses, regardless of the construction type, will achieve 10dB(A) noise level reduction through the building façade with windows open, the appropriate external noise performance standard for evaluating environmental impacts associated with new traffic signal installations is 35 + 15 + 10 = 60dB(A)* L_{Amax}.

The above noise goal is primarily used to protect bedrooms of a residential dwelling and thus would be applicable for the night period only. Therefore, based on the above requirements, the applicable noise goal for the assessment of tactile noise from the pedestrian push buttons is L_{Amax} 60dB(A), outside an affected bedroom window of a dwelling during the night period.

14.2 Noise model methodology

The pedestrian beeper assessment was undertaken with CadnaA using the noise propagation algorithm ISO 9613-2 Acoustics - Attenuation of sound during propagation outdoors - Part 2: General method of calculation (ISO,1996) (ISO 9613-2), which incorporates moderately adverse meteorological conditions, implemented in accordance with ISO/TR 17534-3 Acoustics - Software for the calculation of sound outdoors - Part 3: Recommendations for quality assured implementation of ISO 9613-2 in software according to ISO 17534-1 (ISO,2015) (ISO/TR 17534-3).

The noise prediction model considers:

- Location of noise sources and sensitive receiver building locations
- Height of sources and receivers referenced to one metre digital ground contours for the site and surrounding area
- Sound Power Level (SWL) of pedestrian beeper [at 98dB(A), as detailed below]
- Separation distances between sources and receivers
- Ground type between sources and receivers (GA 0.5)

The loudest producible noise level from a push button is 85dB(A) at a walk phase signal frequency of 500Hz and at a distance of one metre from the push button device. Allowing for a 5dB(A) correction for the tonal nature of the source, the level used for assessment purposes is 90dB(A) at one metre, which equates to a source sound power level of 98dB(A).

14.3 Noise assessment

Noise modelling of push button noise at the new intersection of Johnston Street and The Crescent was conducted at the nearest affected residences. The results are shown in Table 24 below.

Table 24: Audio-tactile push button assessment

Nearest residence	Approx. distance (m)	Predicated noise level dB(A) L_{Amax}
300 Johnston Street, Annandale	20	61
1 Bayview Crescent, Annandale	19	61

At the nearest residences of 300 Johnston Street and 1 Bayview Crescent, there is a minor exceedance of 1dB(A) predicted. If in the event noise from push buttons was generating complaints, there are several mitigation measures available. A three-setting volume switch (i.e. high, medium and low) is available inside the push button housing. The source noise level used in this assessment is based on the highest volume setting. It is understood that the volume switch provides a 3dB(A) reduction per switch setting, therefore on the low setting up to 6dB(A) reduction is achievable. This volume setting alone would mitigate the predicted exceedances at all affected residences.

Furthermore, the push button unit could also incorporate an automatic gain control (AGC), which actively reduces the noise source level based on the instantaneous ambient noise level immediately prior to the walk phase signal being activated. Therefore, during periods of low background noise and in the absence of vehicle passbys, the AGC will reduce the source level, thereby minimising noise disturbance, particularly at night.

15 Operational vibration impacts

Previous vibration studies have confirmed that measured ground vibration levels from traffic travelling along busy surface roads are generally very low. Any rattling of windows perceived by building occupants are likely due to airborne acoustic excitation from low frequency noise radiated from large truck or bus exhausts rather than from ground vibration. Similarly, vibration levels from traffic in tunnels are also typically very low and inconsequential.

Vibration impact from traffic travelling along the various surface roads and tunnels associated with the Project is expected to be insignificant and would produce negligible vibration impacts to sensitive receivers. The following measures have been used on this Project to avoid unnecessary vibration generation:

- ensure finished pavement surfaces are smooth,
- avoid placement of service pits in traffic wheel paths,
- select appropriate expansion joints such as finger plate types, which allow for large movements in structures, and aluminium strip seal systems, which can be installed to provide a flush surface true to the profile of any ramp / bridge decks.

In summary, vibration impact from traffic travelling along the various surface roads and tunnels associated with the Project is expected to be insignificant and would produce negligible vibration impacts to sensitive receivers.

Therefore, operational vibration impacts are predicted to not exceed the goals for human comfort and vibration from traffic travelling along the Project would not require any further assessment for the Project.

16 Consultation and feedback on mitigation measures

16.1 Consultation strategy

The consultation strategy for feedback on mitigation measures for affected receivers shall be managed in accordance with the Communication Strategy (JHCPB JV December 2020). The Communication Strategy details communication phases, activities and timeframes in which they will occur.

16.2 Complaints management

A complaint is defined as any communication received from a stakeholder expressing dissatisfaction. This is a purposely broad definition and is used to ensure that matters of concern to stakeholders are addressed promptly.

Specific protocols and procedures would be required to ensure a consistent approach to managing enquires and complaints, including systems for recording and monitoring community contact. All contact from the community should be referred to the community relations team for action.

The strategic approach to managing complaints consists of:

- Courtesy
- Accessibility
- Responsiveness
- Delegation of authority to resolve the issue
- Access to accurate information.

Typically, complaints shall be managed in accordance with Section 8 of the Communication Strategy (JHCPB JV December 2020) and associated processes.

When a complaint specific to noise and/or vibration is received, the following procedure will be carried out:

- Review and investigate the nature of the complaint to determine the potential cause of the complaint.
- If determined necessary and subject to the complainant's consent, conduct noise and/or vibration monitoring at the complainant's property to quantify the nature of the complaint.
- Subject to monitoring results, review and/or inspect all reasonable and feasible mitigation. measures implemented to confirm the adequacy of the implemented noise mitigation.
- Where the noise mitigation measures are deemed to be not adequate, investigate any additional or alternative reasonable and feasible noise mitigation measures.

17 Operational noise compliance report

17.1 Requirements

In accordance with MCoA E95, within 12 months of the commencement of operation of the CSSI, the Proponent must undertake monitoring of operational noise to compare actual noise performance of the CSSI against the noise performance predicted in the review of noise mitigation measures required by MCoA E92. An Operational Noise Compliance Report is to be prepared presenting the findings.

17.2 Operational traffic noise monitoring

Monitoring of operational noise shall be undertaken in accordance with Practice Note viii of Roads and Maritime's 'Environmental Noise Management Manual' (ENMM). Operational noise monitoring shall be conducted to compare actual noise performance of the Project against noise performance predicted in this ONVR. That is, operational noise monitoring shall compare actual traffic noise levels with the predicted mitigated noise levels and determine whether the intended acoustical outcomes as presented in this ONVR are achieved. The operational noise monitoring to be undertaken shall be reported to the Secretary and the EPA.

Where possible, the noise monitoring locations for operational noise should be the same as those locations identified in the Project EIS.

Noise monitoring locations shall be selected to represent the potentially most affected noise-sensitive receptors and to correlate with noise monitoring locations selected prior to the Project's construction, to enable direct comparison where possible. It is noted that operational noise monitoring locations will be subject to alteration (while preserving the intent of the noise monitoring program) based on site specific conditions including access to the site and consideration of localised extraneous noise sources (e.g. air conditioners etc). Furthermore, additional or alternative noise monitoring locations may be selected to monitor noise levels at residences from where complaints may have been received from the community with regard to operational noise.

A minimum of seven days of noise monitoring (excluding adverse weather) is proposed. Classified traffic surveys shall be conducted simultaneously with the noise monitoring to identify traffic volumes, classifications and vehicle speeds. Where necessary, the acoustic properties of pavements may be measured using a CPX trailer (such as RONDA) for appropriate pavement surface corrections to be applied.

17.3 Assessment of monitored data

If the post-construction monitoring indicates operational noise levels exceed the design noise level for year one, the following action is required:

- If the measured noise levels exceed the design noise level for year one by 2dB(A) or less, the noise data should be examined, the prediction methodology and suitability of noise mitigation measures

should be reassessed and the reasons for the marginal exceedance(s) should be identified and reported.

- If the measured noise levels exceed the design noise level for year one by more than 2dB(A), the adequacy of the noise mitigation needs to be reviewed, and if problems are identified steps need to be taken to rectify the situation. Additional noise treatments may be required to achieve the design noise level, where this is feasible and reasonable.

Therefore, the methodology to be used for the assessment shall be as follows:

- Measure actual traffic noise levels and concurrently measure traffic volumes, classifications and vehicle speeds after the opening of the Project.
- Update the noise model prepared during the detailed design stage of the Project with the 'as-built' road design.
- Use measured actual traffic noise and volumes, classifications and vehicle speed data to validate the noise model updated with the 'as-built' road design.
- Predict opening year 2023 traffic noise levels at all receiver locations identified in the ONVR using the validated noise model.
- Opening year 2023 traffic noise levels, as predicted with the validated model, will be compared against the opening year 2023 noise levels as predicted as part of this ONVR to determine difference between the detailed design predicted noise levels and the 'as-built' noise levels.
- In accordance with Practice Note viii of the ENMM, should the difference be 2dB(A) or less, then the adequacy of the noise mitigation measures implemented are determined to be adequate.
- Should the differences be greater than 2dB(A), the adequacy of the noise mitigation measures need to be reviewed and if required, additional reasonable and feasible noise mitigation measures will be investigated with the objective of meeting the Project noise goals.

Any additional mitigation measures will be determined in consultation with affected property owners including consideration of at-property treatment, consistent with this ONVR.

17.4 Reporting

In accordance with MCoA E95, operational noise monitoring and reporting should be undertaken within 12 months of the Project opening. Furthermore, an Operational Noise and Vibration Compliance Report will be required to be submitted within 60 days upon completion of the noise monitoring, in accordance with MCoA E95. This report will be prepared, in accordance with MCoA E95, to the satisfaction of the Secretary and the EPA and would include the following information:

- noise monitoring to assess compliance with the operational noise levels predicted in the review of operational noise mitigation measures required under Condition E92;

- a review of the operational noise levels in terms of criteria and noise goals established in the NSW Road Noise Policy;
- methodology, location and frequency of noise monitoring undertaken, including monitoring sites at which CSSI noise levels are ascertained, with specific reference to locations indicative of impacts on sensitive receivers;
- details of any complaints and enquiries received in relation to operational noise generated by the CSSI between the date of commencement of operation and the date the report was prepared;
- any required recalibrations of the noise model taking into consideration factors such as noise monitoring and actual traffic numbers and proportions;
- an assessment of the performance and effectiveness of applied noise mitigation measures together with a review and if necessary, reassessment of mitigation measures;
- identification of additional measures to those identified in the review of noise mitigation measures required by Condition E92, that would be implemented with the objective of meeting the criteria outlined in the NSW Road Noise Policy (EPA, 2011) and Industrial Noise Policy (EPA, 2000), when these measures would be implemented and how their effectiveness would be measured and reported to the Secretary and the EPA; and
- The Operational Noise Report must be submitted to the Secretary and the EPA within 60 days of completing the operational noise monitoring and made publicly available.

PART B - FIXED FACILITIES

18 Operational fixed facilities noise and vibration criteria

18.1 Project requirements

MCoA E92(d) requires the fixed facilities for Rozelle Interchange achieve to the noise criteria outlined in the NSW Industrial Noise Policy (EPA, 2000).

18.2 Operational noise criteria

18.2.1 NSW Industrial Noise Policy (INP) Criteria

The noise criteria based on the Industrial Noise Policy are presented in Table 25 below. The criteria are based on the night-time period as this is the most sensitive period when background noise levels are lowest and criteria are most stringent. These criteria are for total noise from all stationary noise sources associated with each fixed facility. The more stringent of the intrusiveness and amenity noise criteria have been used for the Project's design noise criteria.

The noise criteria were determined from noise monitoring data available in the EIS and additional monitoring conducted by Renzo Tonin & Associates in 2019, as presented in Table 8.

Table 25: Noise criteria for fixed facilities (night time period)

Location	NCA	$L_{Aeq(15min)}$ Intrusive Criteria	$L_{Aeq(period)}$ Amenity Criteria	$L_{A1(1min)}$ Sleep disturbance screening level
Rozelle	NCA15	47[1]	45	57
	NCA16	49	45	59
	NCA19	49	45	59
	NCA20	47[1]	45	57
	NCA21	47	45	57
	NCA24	49	45	59
	NCA25	50	45	60
	NCA27	47	45	57
Iron Cove	NCA33	48	59[2]	58
	NCA34	48	59[2]	58
	NCA35	51	58[2]	61
	NCA36	48	59[2]	58

Notes:

1. Intrusive criteria modified from EIS based on additional noise monitoring at 42 Brenan Street, Lilyfield and measured night-time L_{A90} noise level of 42dB(A).
2. Criteria modified from EIS based on existing high ambient traffic noise levels and amenity criteria of 'existing $L_{Aeq,period(traffic)}$ minus 10dB' as described in Section 2.2.3 of the INP.
3. Highlighted cells are the lower of intrusive and amenity noise criteria and have been used as the project design noise criteria.

18.2.2 Additional noise monitoring and confirmation of noise objectives.

There are some locations where the noise monitoring conducted for the EIS was not sufficient to accurately quantify background and ambient noise levels. Additional noise monitoring was conducted to confirm the noise objectives. The locations where additional noise monitoring was carried out and their corresponding measured noise levels are documented in the Renzo Tonin & Associates report TJ914-03.01.03 F01 WCX3B Additional monitoring (r0), dated 11 April 2019.

The locations where the EIS noise criteria has been modified based on additional noise monitoring are identified by reference in the notes of Table 25.

18.2.3 INP modifying factor adjustments

Where the character of the industrial noise is assessed as particularly annoying (i.e. if it has an inherently tonal, low frequency, impulsive or is intermittent at night), then an adjustment is to be added to penalise the noise for its potential increase in annoyance. The INP provides definitive procedures for determining whether a penalty or adjustment should be applied.

Noise from ventilation facilities has been assessed and it has been determined that noise emissions would likely have low-frequency characteristics, and therefore a 5dB penalty has been applied. This penalty has been applied to noise from the main ventilation fans but not to building services equipment.

18.3 Sleep disturbance

The NSW EPA has made the following policy statement with respect to sleep disturbance:

> *Peak noise level events, such as reversing beepers, noise from heavy items being dropped or other high noise level events, have the potential to cause sleep disturbance. The potential for high noise level events at night and effects on sleep should be addressed in noise assessments for both the construction and operational phases of a development. The INP does not specifically address sleep disturbance from high noise level events.*
>
> *Research on sleep disturbance is reviewed in the NSW Road Noise Policy. This review concluded that the range of results is sufficiently diverse that it was not reasonable to issue new noise criteria for sleep disturbance.*
>
> *From the research, the EPA recognised that the current sleep disturbance criterion of an LA1, (1 minute) not exceeding the LA90, (15 minute) by more than 15 dB(A) is not ideal. Nevertheless, as there is insufficient evidence to determine what should replace it, the EPA will continue to use it as a guide to identify the likelihood of sleep disturbance. This means that where the criterion is met, sleep disturbance is not likely, but where it is not met, a more detailed analysis is required.*
>
> *The detailed analysis should cover the maximum noise level or LA1, (1 minute), that is, the extent to which the maximum noise level exceeds the background level and the number of times this happens*

during the night-time period. Some guidance on possible impact is contained in the review of research results in the NSW Road Noise Policy. Other factors that may be important in assessing the extent of impacts on sleep include:

- *how often high noise events will occur*
- *time of day (normally between 10pm and 7am)*
- *whether there are times of day when there is a clear change in the noise environment (such as during early morning shoulder periods).*

The LA1, (1 minute) descriptor is meant to represent a maximum noise level measured under 'fast' time response. The EPA will accept analysis based on either LA1, (1 minute) or LA, (Max).

Source: http://www.epa.nsw.gov.au/noise/applicnotesindustnoise.htm

Where the background noise levels are less than 40 dB(A), some studies indicate that the above approach may result in noise limits that are unnecessarily strict.

In relation to maximum noise level events, the NSW Road Noise Policy (NSW EPA, 2012) identifies several investigations into the impacts of intermittent and emerging noise sources on the disturbance of sleep. Reference is made to enHealth report (2004) which notes the following in relation to maximum noise level events:

> *As a rule in planning for short-term or transient noise events, for good sleep over 8 hours the indoor sound pressure level measured as a maximum instantaneous value should not exceed approximately 45 dB(A) LAmax more than 10 or 15 times per night.*

The NSW Road Noise Policy summaries the research on sleep disturbance to date as follows:

- *maximum internal noise levels below 50–55 dB(A) are unlikely to awaken people from sleep*
- *one or two noise events per night, with maximum internal noise levels of 65–70 dB(A), are not likely to affect health and wellbeing significantly*

The above references identify that internal noise levels of 45 dB(A) and up to 55 dB(A), may have the potential to impact sleep but are unlikely to cause awakenings. On the assumption that there is a 10 dB(A) outside-to-inside noise loss through an open window (see NSW Industrial Noise Policy, p17), the above references indicate that external noise levels of L_{Amax} 55 to 65 dB(A) are unlikely to cause awakening reactions.

The sleep disturbance screening limits from the EIS are included in Table 25.

18.4 Vibration

Vibration from the operation of stationary sources at fixed facilities is not addressed in the Project EIS. Fixed facilities do not generally contain equipment with high operational vibration levels.

Based on the proposed operations and distances to nearby sensitive receiver locations, vibration generated by the operation of the fixed facilities is expected to be insignificant and inconsequential, so has not been considered further in this ONVR.

19 Design inputs for assessment

19.1 Fixed facility sites

The fixed facility sites for the Project are listed in Table 26.

Table 26: Rozelle Interchange and Iron Cove Link Fixed facilities

Name	Location	Description of facility
MOC 2	Rozelle west	Workshop / office / garage, storage, communications hub, SS06, fire pumps, water treatment plant
MOC 3	Rozelle East	RIC / WHT ventilation exhaust building
MOC 4	Iron Cove Link	OMCS, HS01, transformers, exhaust building

MOC 1 is not listed as this was the Darley Road site which was identified in the Project EIS, however not used and removed as part of approved modification SSI 7485 MOD1. MOC 5 is not listed as this is the Motorway Control Centre at Campbell Road, St Peters which is assessed as part of the M4-M5 Link Mainline Tunnels Project.

The principle items that require consideration for noise and vibration mitigation comprise:

- tunnel ventilation fans located within underground fan caverns that exhaust air through ventilation buildings or intake air through shafts at the surface
- mechanical and electrical plant associated with substations
- mechanical plant associated with buildings such as workshops, offices and communications hub
- fire pumps
- water treatment plant
- jet fans noise emission from portals.

19.2 Tunnel ventilation fans

The Rozelle Interchange ventilation design consists of five underground ventilation facilities (fan caverns) which supply to and exhaust air from the underground road tunnels. The five facilities are listed in Table 27. VF01 is at Iron Cove and VF02 to VF05 are at Rozelle. The map in APPENDIX J shows the layout of the ventilation facilities.

Table 27: Rozelle Interchange ventilation facilities

Vent Facility	Surface connection location	No. Duty Fans
VF01 Iron Cove Link Exhaust	MOC 4 - ICL exhaust facility	4
VF02 WHT North Exhaust	MOC 3 - RIC / WHT exhaust facility (outlet 1)	6
VF03 WHT North Supply	MOC 3 - WHT Supply Shaft C	5

Vent Facility	Surface connection location	No. Duty Fans
VF04 ANZAC Bridge Link Exhaust	MOC 3 - RIC / WHT exhaust facility (outlet 2)	7
VF05 City West Link Exhaust	MOC 3 - RIC / WHT exhaust facility (outlet 1)	2

The same basic fan design is being used for all ventilation facilities, with some variations in blade angle and flow rates. Table 28 below shows the maximum fan sound power level provided by JHCPB for a single fan operating at 100% speed.

Table 28: Ventilation fan maximum noise level

Item	Fan Speed	Sound Power Level, Lw dB re 1pW								
		63Hz	125Hz	250Hz	500Hz	1000Hz	2000Hz	4000Hz	8000Hz	Total, dB(A)
2.8m diameter axial fan	100%	109	117	115	116	113	110	108	106	119

In practice, during the night-time period the fans would not operate at 100% speed. JHCPB has completed an analysis of traffic scenarios and have determined that 90% fan speed is an appropriate maximum fan duty suitable for use during the night-time period, which is the critical period for the noise assessment as the night-time criteria is the most stringent. The fan supplier has provided fan sound power levels corresponding to the 90% fan duty for each ventilation facility as presented in Table 29, which have been used for noise modelling.

Table 29: Ventilation facility fan noise levels

Facility	Fan speed	Sound Power Level, Lw dB re 1pW (per fan)								
		63Hz	125Hz	250Hz	500Hz	1000Hz	2000Hz	4000Hz	8000Hz	Total, dB(A)
VF01	90%	105	113	111	112	109	106	104	102	114
VF02	90%	107	115	113	114	111	108	106	104	116
VF03	90%	106	114	112	113	110	107	105	103	115
VF04	90%	107	115	113	114	111	108	106	104	116
VF05	90%	107	115	113	114	111	108	106	104	116

19.3 MOC 2 – Workshop, office, storage, comms hub, SS06, WTP

MOC 2 is located west of the Rozelle Parklands and is recessed below the street and parkland levels in an existing railyard cutting. MOC 2 is the location for a communications hub, workshop/office building, Substation 6 (SS06), RIC and WHT fire pump rooms, bulky store and water treatment plant (WTP).

The equipment sound levels for MOC 2 are listed in Table 30 below.

Table 30: MOC 2 equipment sound levels

Plant Item	No. off	Indicative sound level
Comms Hub		
ACU4DRS0001-4	1	75dB(A) sound pressure level at 3m
ACU4DRS0005-10	1	70dB(A) sound pressure level at 3m
ACU4DRS011-014	1	55dB(A) sound pressure level at 1m
Workshop / Office / Garage		
ACU4OMB003	1	62dB(A) sound pressure level at 3m
ACU4OMB001, 2, 4-7	6	54dB(A) sound pressure level at 1m
SS06		
Transformers	2	85dB(A) re 1pW sound power
ACU-LV rooms	4	78dB(A) re 1pW sound power
ACU-HV rooms	2	70dB(A) re 1pW sound power
ACU-TX rooms	2	78dB(A) re 1pW sound power
Water treatment plant		
Outdoor pumps	4	68dB(A) sound pressure level at 1m
Blowers with silencers (in room)	3	70dB(A) sound pressure level at 1m
Indoor pumps	4	70dB(A) sound pressure level at 1m
Fire pump room		
Electric fire pump (350kW)	2	85dB(A) sound pressure level at 1m
Diesel fire pump (stand by only)	2	105dB(A) sound pressure level at 1m
Fire pump exhaust	2	80dB(A) sound pressure level at 1m (with muffler)
Exhaust fan	2	66dB(A) sound pressure level at 3m

Note: ACU is Air conditioner Condenser Unit

19.4 MOC 3 – RIC / WHT ventilation exhaust building

MOC 3 is the RIC / WHT ventilation exhaust building and is the exhaust location for underground ventilation facilities VF02, VF04 and VF05. Supply shaft C is to the north of the ventilation building and is the inlet location for VF03. The fan noise levels used as inputs for assessment of this MOC are listed in Table 29. There are no other significant noise sources associated with this facility.

19.5 MOC 4 – OMCS, HS01 and transformers

MOC 4 houses the high voltage Operations Management & Control System building (OMCS), switchroom building (HS01) and two voltage regulating transformers. The transformers are located within walled enclosures constructed from concrete blockwork (transformer bays). The Iron Cove ventilation outlet is located just north of MOC4 within the road corridor and is the exhaust location for underground ventilation facility VF01.

The equipment sound levels for MOC 4 are listed in Table 31 below. The fan noise levels for the ventilation outlet are listed in Table 29.

Table 31: MOC 4 equipment sound levels

Plant Item	No. off	Indicative sound level
OMCS		
OAF 01	1	76dB(A) re 1pW sound power
CRAC Condenser	2	85dB(A) re 1pW sound power
ACU	1	63dB(A) re 1pW sound power
HS01		
ACU 01	4	69dB(A) re 1pW sound power
ACU 02	4	63dB(A) re 1pW sound power
EAF	2	71dB(A) re 1pW sound power
OAF	1	68dB(A) re 1pW sound power
Transformers		
Voltage regulating transformers	2	75dB(A) re 1pW sound power
On load tap changers (OLTC)	2	72dB(A) sound pressure level at 1m

19.6 Jet fans

Jet fans are to be installed at intervals along the length of the tunnel, suspended from the roof as part of the ventilation system. Jet fan noise is generally contained within the road tunnels, however jet fans have the potential to generate noise impacts to the environment where they are located close to portal openings.

The preferred supplier of jet fans has provided the sound power levels shown in Table 32 which have been used for noise modelling.

Table 32: Jet fan sound power levels

Jet fan model	Direction	Sound Power Level, Lw dB re 1pW								Overall dB(A)
		63Hz	125Hz	250Hz	500Hz	1kHz	2kHz	4kHz	8kHz	
1250mm diameter fan with silencer	Forward	90	102	94	95	96	93	88	88	100
	Reverse	93	107	99	95	94	95	93	91	101

19.7 Motorway operation complexes and surrounds

Figure 11, Figure 12 and Figure 13 below show the locations of the motorway operation complexes (MOCs) and surrounding receivers.

Figure 11: MOC 2 layout plan

Figure 12: MOC 3 layout plan

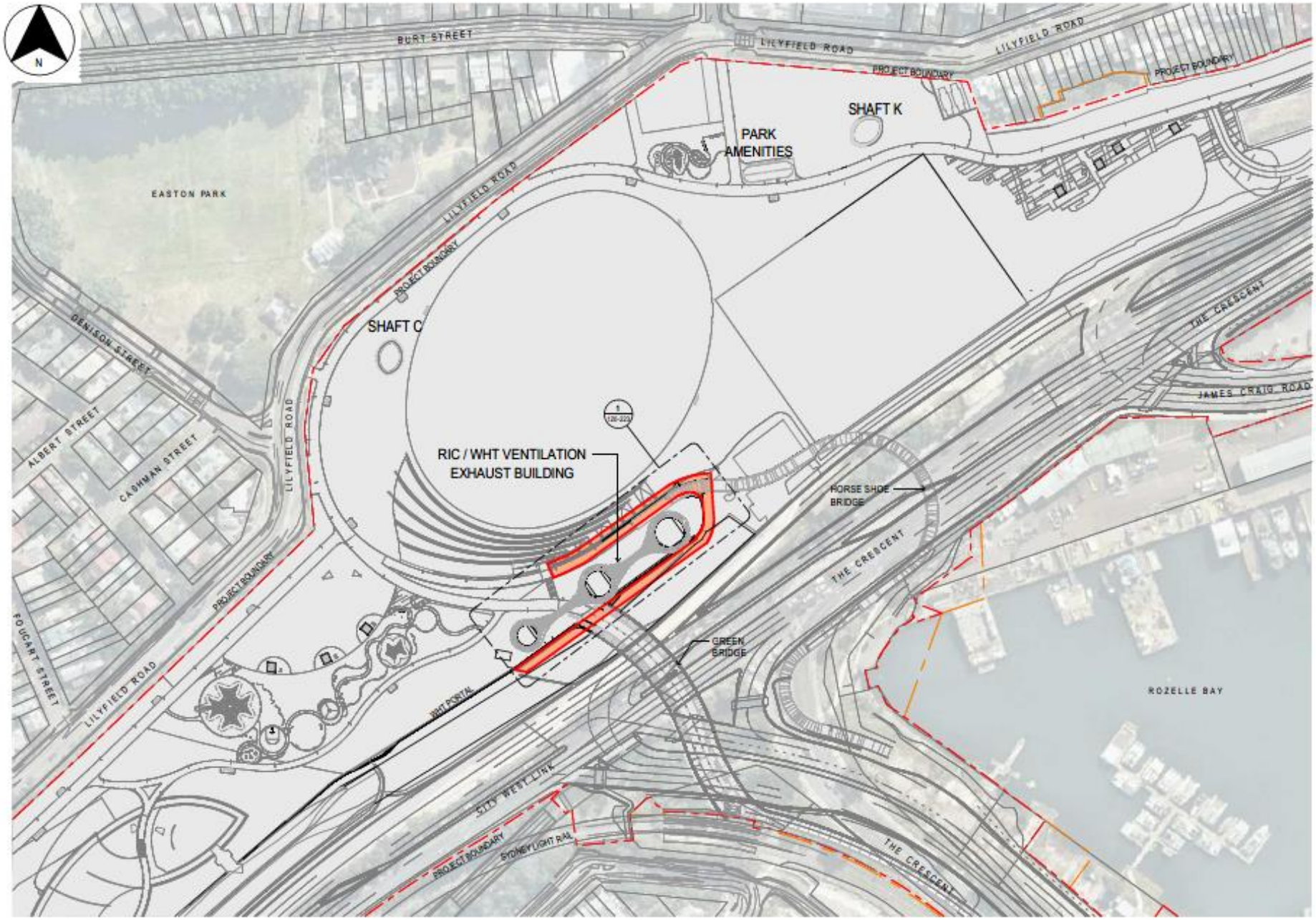

Figure 13: MOC 4 layout plan

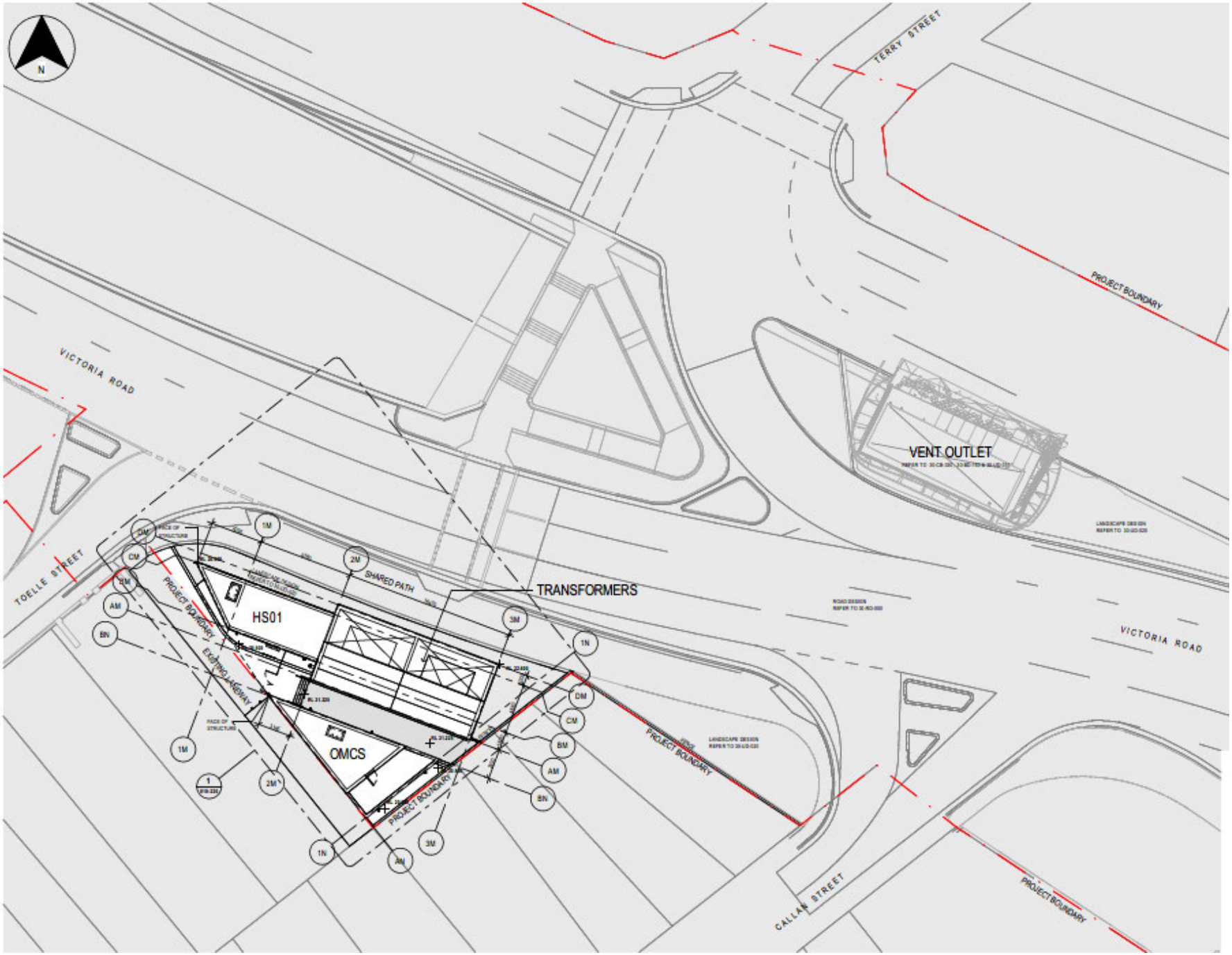

20 Assessment methodology

20.1 Methodology

20.1.1 Ventilation facilities

Noise emissions from each ventilation facility were assessed as follows:

- The total operating sound power level of the main ventilation fans was calculated based on the number of duty fans.
- Noise losses along the air path, such as losses along the underground tunnels, were subtracted.
- The resultant sound power levels were input into a 3D computer noise model and the sound pressure level at receiver locations were calculated to provide an un-attenuated receiver noise level.
- The insertion loss of the proposed sound attenuator was subtracted and the expected attenuator regenerated noise component (as estimated by the attenuator supplier) was added, to determine the attenuated receiver noise level.
- A test for low-frequency or tonal noise annoyance was conducted as per the INP procedure and a 5dB(A) correction was added to the resultant noise level, if required.
- The receiver overall noise level was compared to the noise goals and adjustments were made to the attenuator selections until the required noise goals were achieved.

20.1.2 Ancillary facilities

In conjunction with the above assessment of ventilation fans and to allow assessment of total noise from any site, noise from other ancillary equipment associated with ventilation buildings and substation buildings such as condenser units, exhaust fans, supply air fans, relief air fans and transformers were added to ventilation facility noise. Mitigation measures were then determined for the ancillary equipment and buildings (e.g. screens, silencers, acoustic louvres, acoustic doors, etc) so that total noise from any MOC did not increase above the set criterion.

The electric fire pumps at MOC 2 would operate only in an emergency situation but could potentially operate at night. Therefore, noise emissions from the electric fire pumps are designed to comply with the night-time noise criteria. The diesel fire pumps are standby and would only operate if there is failure of the electric fire pumps which is unlikely. The diesel fire pumps would be tested once per month for approximately half an hour and testing will be during daytime hours. The diesel fire pumps are designed to comply with the daytime criteria.

20.2 Noise model

Noise emissions were determined by modelling the noise sources, receiver locations, topographical features of the intervening area, and potential noise control treatments using the CadnaA computer noise model. The model calculates the contribution of each noise source at each specified receptor point and allows for the prediction of the total noise from a site.

The noise prediction model takes into account:

- location of noise sources and receiver locations.
- height of sources and receivers referenced to imported ground contours.
- separation distances between sources and receivers.
- ground type between sources and receivers.
- attenuation from barriers and buildings.

The noise prediction model takes account of the following inputs:

Table 33: Summary of noise modelling parameters and assumptions

Parameters	Inputs
Ground topography at source and receiver	Topographic data provided previously in the Tender Documents (electronic). Land contours presented in 1m intervals.
Fixed facilities geometry	Design drawings provided by JHCPB JV.
Source noise levels	As shown in Section 19.
Noise sensitive receiver locations, building heights, angle of view	From aerial and terrestrial photography, supplemented by site checks and surveys.
Receiver heights	1.5m above ground level to represent 1.5m above ground floor level, or higher if confirmed by site surveys. Additional 3m height for every additional floor assessed (i.e. 4.5m above ground for first floor, 7.5m for second floor etc.).
Noise barriers	Existing noise wall heights and locations based on data provided by JHCPB JV.
Calculation method	Ray-tracing method adopted, as opposed to angle-scan method
Ground absorption factor	0.5
Maximal search radius	3,000m
For noise contour maps	20m x 20m noise contour grid 1.5m above local ground

20.3 Sleep disturbance

Mechanical and electrical plant typically operates with fairly constant noise levels and without peak noise level events and therefore limited potential to exceed the L_{A1} screening levels (see Table 25) or cause sleep disturbance at night. The main ventilation fans change speed gradually on demand and therefore do not have any significant peak noise events. Transformers and building services such as condenser units and fans also operate fairly steadily. Electrical switchgear is wholly contained within

substation buildings and any switching noise will be mitigated by the concrete and blockwork construction.

The L_{Amax} sleep disturbance criteria are at least 10 dB(A) higher than the L_{Aeq} criteria. Since all equipment have been mitigated to meet the lower L_{Aeq} criteria, and since the L_{Amax} emission of these items is expected to be within 10 dB(A) of the L_{Aeq} emission, then sleep disturbance is not expected to be an issue for any noise sources at the fixed facility sites. No special or additional noise mitigation measures are required to mitigate L_{Amax} noise events over and above the measures described in the sections below required and designed to mitigate L_{Aeq} noise.

21 Noise mitigation measures

The noise mitigation measures listed in this section have been selected to meet the requirements of the NSW Industrial Noise Policy (INP) and thereby comply with Condition E92. These measures have been determined as part of ongoing design development, in conjunction with the project design team comprising mechanical engineers and architects.

21.1 Ventilation fan attenuators

The attenuator static insertion losses determined to be required to meet the external noise criteria (ambient side) and the in-tunnel noise criteria (tunnel side), are listed in Table 34. These requirements have been provided to the preferred attenuator supplier and it has been confirmed that these requirements can be met, and in fact would be exceeded in most octave bands, which provides additional confidence in meeting the noise requirements.

Table 34: Ventilation fan attenuator requirements

		Attenuator required static insertion loss, dB							
Vent Facility	**Side**	**63**	**125**	**250**	**500**	**1000**	**2000**	**4000**	**8000**
VF01 ICL Exhaust (MOC 4)	Tunnel	8	18	26	33	42	26	21	19
	Ambient	12	30	43	49	53	51	33	19
VF02 WHT North Exhaust (MOC 3)	Tunnel	8	17	26	33	42	26	18	14
	Ambient	12	30	43	49	53	51	33	19
VF03 WHT North Supply (MOC 3)	Tunnel	8	17	26	33	42	26	18	14
	Ambient	12	30	43	49	53	51	33	19
VF04 ANZAC Bridge Link Exhaust (MOC 3)	Tunnel	9	20	30	38	45	27	19	16
	Ambient	12	30	43	49	53	51	33	19
VF05 City West Link Exhaust (MOC 3)	Tunnel	8	18	26	33	42	26	19	16
	Ambient	12	30	43	49	53	51	33	19

21.2 MOC 2 noise mitigation measures

The noise mitigation measures determined to be required for MOC 2 to meet the external noise criteria are listed in Table 35 and Table 36.

Table 35: MOC 2 noise mitigation measures

Building	Item	Acoustic Treatment
Comms Hub	Rooftop condenser units	Acoustic screen on western side of plant deck with internal absorptive lining. Top of screen 1m higher than top of condensers.
Workshop / Office / Garage	Rooftop condensers	Nil
SS06	Building structure	Nil

Building	Item	Acoustic Treatment
Fire pump room	Building structure	Core filled blockwork walls and concrete roof Acoustically rated doors Rw31 1200mm acoustic attenuators on room intake louvre 1000mm acoustic attenuator on exhaust louvres Acoustically lined ductwork on EAF inlet
Water treatment plant	Blower room Outdoor pumps	Blowers procured with silencers Nil

Table 36: Fire pump room attenuator requirements

		Attenuator required static insertion loss, dB							
Vent Facility	**Side**	**63**	**125**	**250**	**500**	**1000**	**2000**	**4000**	**8000**
Fire pump room	Intake	4	11	17	25	24	17	15	10
	Outlet	3	9	13	20	20	14	14	9

21.3 MOC 3 noise mitigation measures

MOC 3 is the RIC / WHT ventilation exhaust building. As the ventilation fan attenuators are located underground within the fan caverns, fan noise is mitigated prior to reaching the exhaust building. As there are no other significant noise sources associated with this facility, no further noise mitigation is required.

21.4 MOC 4 noise mitigation measures

The noise mitigation measures determined to be required for MOC 4 to meet the external noise criteria are listed in Table 37.

Table 37: MOC 4 noise mitigation measures

Building	Item	Acoustic Treatment
Transformer bays	Transformers	Procure low noise transformers (max 75dB(A) re. 1pW sound power) Core filled blockwork Acoustic lining on three internal walls of transformer bays (NRC 0.9)
HS01	Rooftop mech plant	Nil
OMCS	Rooftop mech plant	Acoustic screen around full perimeter of rooftop plant area (top of screen RL 26.5) with internal absorptive lining (NRC 0.9).

22 Fixed facilities noise compliance

22.1 Plant and equipment

Based on the design inputs in Section 19, the assessment methodology in Section 20, and the noise mitigation measures in Section 21, the following L_{Aeq} noise levels are predicted at the nearest and most affected sensitive receivers. The predicted noise levels are for the night-time period which is the period controlling the acoustic design, and in each case the predicted noise levels comply with the Project's noise criteria.

The predicted noise levels are at the nearest and most affected sensitive receivers. Where receivers are double storey dwellings, the predicted noise levels are at the top floor to provide a worst-case assessment.

The noise contour maps in APPENDIX K provide predicted noise levels at 1.5m above ground level.

Table 38: Noise compliance for fixed facilities

NCA	Receiver location	L_{Aeq} noise level contribution, dB(A)			Total predicted noise level, dB(A)	Noise Criteria (Night), dB(A)
		MOC 2	MOC 3	MOC 4		
Rozelle						
NCA 19	Lilyfield Road	43	32	n/a	43	45
NCA 20	Brenan Street	27	38	n/a	38	45
NCA 21	Railway Parade	34	43	n/a	44	45
NCA 24	Denison Street	21	39	n/a	39	45
Iron Cove						
NCA 33	Callan Street	n/a	n/a	41	41	48
NCA 33	Toelle Street	n/a	n/a	44	44	48
NCA 34	Terry Street	n/a	n/a	38	38	48
NCA 35	Yarra Avenue	n/a	n/a	37	37	51

22.2 Jet fan noise from portals

Jet fan noise breakout from portals has been considered for receivers near the portals. Table 39 shows the predicted jet fan noise level at the nearest receivers for the City West Link and Iron Cove portals. The distance from the portal opening to the first jet fan bank inside the tunnel is approx. 100m metres for the Iron Cove portal and approx. 300 metres for the City West Link portal.

Noise levels at all residential receiver locations nearest to the portals are predicted to comply with the set criteria. The cumulative impact of portal noise added to the fixed facility noise in Table 35 would not cause non-compliances.

Table 39: Predicted environmental noise from jet fans

Portal	NCA	Receiver location	Predicted jet fan noise level, dB(A)	Noise Criteria, dB(A)
City West Link portal	NCA 19	Lilyfield Road	24	45
	NCA 21	Railway Parade	40	45
Iron Cove Portal	NCA 33	Callan Street	39	48
	NCA 33	Toelle Street	41	48
	NCA 34	Terry Street	35	48
	NCA 35	Yarra Avenue	49	51

APPENDIX A Glossary of terminology

The following is a brief description of the technical terms used to describe noise to assist in understanding the technical issues presented.

Absorption Coefficient α	The absorption coefficient of a material, usually measured for each octave or third-octave band and ranging between zero and one. For example, a value of 0.85 for an octave band means that 85% of the sound energy within that octave band is absorbed on coming into contact with the material. Conversely, a low value below about 0.1 means the material is acoustically reflective.
Adverse weather	Weather effects that enhance noise (particularly wind and temperature inversions) occurring at a site for a significant period of time. In the NSW INP this occurs when wind occurs for more than 30% of the time in any assessment period in any season and/or temperature inversions occurring more than 30% of nights in winter.
Air-borne noise	Noise which is fundamentally transmitted by way of the air and can be attenuated by the use of barriers and walls placed physically between the noise source and receiver.
Ambient noise	The all-encompassing noise associated within a given environment at a given time, usually composed of sound from all sources near and far.
Amenity	A desirable or useful feature or facility of a building or place.
AS	Australian Standard
Assessment period	The time period in which an assessment is made. e.g. Day 7am-10pm & Night 10pm-7am.
Assessment Point	A location at which a noise or vibration measurement is taken or estimated.
Attenuation	The reduction in the level of sound or vibration.
Audible Range	The limits of frequency which are audible or heard as sound. The normal hearing in young adults detects ranges from 20 Hz to 20 kHz, although some people can detect sound with frequencies outside these limits.
A-weighting	A filter applied to the sound recording made by a microphone to approximate the response of the human ear.
Background noise	Background noise is the term used to describe the underlying level of noise present in the ambient noise, measured in the absence of the noise under investigation. It is described as the average of the minimum noise levels measured on a sound level meter and is measured statistically as the A-weighted noise level exceeded for ninety percent of a sample period. This is represented as the LA90 noise level if measured as an overall level or an L90 noise level when measured in octave or third-octave bands.
Barrier (Noise)	A natural or constructed physical barrier which impedes the propagation of sound and includes fences, walls, earth mounds or berms and buildings.
Berm	Earth or overburden mound.
Buffer	An area of land between a source and a noise-sensitive receiver and may be an open space or a noise-tolerant land use.
Bund	A bund is an embankment or wall of brick, stone, concrete or other impervious material, which may form part or all of the perimeter of a compound.
BS	British Standard
CoRTN	United Kingdom Department of Environment entitled "Calculation of Road Traffic Noise (1988)"
CPX	Close Proximity Method of measuring tyre-pavement noise with the use of a CPX trailer.
Decibel [dB]	The units that sound is measured in. The following are examples of the decibel readings of common sounds in our environment:

threshold of hearing	0 dB	The faintest sound we can hear, defined as 20 micro Pascal
	10 dB	Human breathing
almost silent	20 dB	
	30 dB	Quiet bedroom or in a quiet national park location

	generally quiet	40 dB	Library
		50 dB	Typical office space or ambience in the city at night
	moderately loud	60 dB	CBD mall at lunch time
		70 dB	The sound of a car passing on the street
	loud	80 dB	Loud music played at home
		90 dB	The sound of a truck passing on the street
	very loud	100 dB	Indoor rock band concert
		110 dB	Operating a chainsaw or jackhammer
	extremely loud	120 dB	Jet plane take-off at 100m away
	threshold of pain	130 dB	
		140 dB	Military jet take-off at 25m away

dB(A)	A-weighted decibel. The A- weighting noise filter simulates the response of the human ear at relatively low levels, where the ear is not as effective in hearing low frequency sounds as it is in hearing high frequency sounds. That is, low frequency sounds of the same dB level are not heard as loud as high frequency sounds. The sound level meter replicates the human response of the ear by using an electronic filter which is called the "A" filter. A sound level measured with this filter is denoted as dB(A). Practically all noise is measured using the A filter.
dB(C)	C-weighted decibels. The C-weighting noise filter simulates the response of the human ear at relatively high levels, where the human ear is nearly equally effective at hearing from mid-low frequency (63Hz) to mid-high frequency (4kHz), but is less effective outside these frequencies. The dB(C) level is not widely used but has some applications.
Diffraction	The distortion of sound waves caused when passing tangentially around solid objects.
DIN	German Standard
ECRTN	Environmental Criteria for Road Traffic Noise, NSW, 1999
ENMM	Environmental Noise Management Manual, Roads and Maritime Services (Transport for NSW)
EPA	Environment Protection Authority
Field Test	A test of the sound insulation performance in-situ. See also 'Laboratory Test' The sound insulation performance between building spaces can be measured by conducting a field test, for example, early during the construction stage or on completion. A field test is conducted in a non-ideal acoustic environment. It is generally not possible to measure the performance of an individual building element accurately as the results can be affected by numerous field conditions.
Fluctuating Noise	Noise that varies continuously to an appreciable extent over the period of observation.
Free-field	An environment in which there are no acoustic reflective surfaces. Free field noise measurements are carried out outdoors at least 3.5m from any acoustic reflecting structures other than the ground.
Frequency	Frequency is synonymous to pitch. Sounds have a pitch which is peculiar to the nature of the sound generator. For example, the sound of a tiny bell has a high pitch and the sound of a bass drum has a low pitch. Frequency or pitch can be measured on a scale in units of Hertz or Hz.
Ground-borne noise	Vibration propagated through the ground and then radiated as noise by vibrating building elements such as wall and floor surfaces. This noise is more noticeable in rooms that are well insulated from other airborne noise. An example would be vibration transmitted from an underground rail line radiating as sound in a bedroom of a building located above.
Habitable Area	Includes a bedroom, living room, lounge room, music room, television room, kitchen, dining room, sewing room, study, playroom, family room, home theatre and sunroom. Excludes a bathroom, laundry, water closet, pantry, walk-in wardrobe, corridor, hallway, lobby, photographic darkroom, clothes drying room, and other spaces of a specialised nature occupied neither frequently nor for extended periods.
Heavy Vehicle	A truck, transporter or other vehicle with a gross weight above a specified level (for example: over 8 tonnes).
IGANRIP	Interim Guideline for the Assessment of Noise from Rail Infrastructure Projects, NSW DEC 2007
Impulsive noise	Having a high peak of short duration or a sequence of such peaks. A sequence of impulses in rapid succession is termed repetitive impulsive noise.

INP	NSW Industrial Noise Policy, EPA 1999
Intermittent noise	The level suddenly drops to that of the background noise several times during the period of observation. The time during which the noise remains at levels different from that of the ambient is one second or more.
Intrusive noise	Refers to noise that intrudes above the background level by more than 5 dB(A).
ISEPP	State Environmental Planning Policy (Infrastructure), NSW, 2007
ISEPP Guideline	Development Near Rail Corridors and Busy Roads - Interim Guideline, NSW Department of Planning, December 2008
L1	The sound pressure level that is exceeded for 1% of the time for which the given sound is measured.
L10	The sound pressure level that is exceeded for 10% of the time for which the given sound is measured.
L10(1hr)	The L10 level measured over a 1 hour period.
L10(18hr)	The arithmetic average of the L10(1hr) levels for the 18 hour period between 6am and 12 midnight on a normal working day.
L90	The level of noise exceeded for 90% of the time. The bottom 10% of the sample is the L90 noise level expressed in units of dB(A).
LAeq or Leq	The "equivalent noise level" is the summation of noise events and integrated over a selected period of time, which would produce the same energy as a fluctuating sound level. When A-weighted, this is written as the LAeq.
LAeq(1hr)	The LAeq noise level for a one-hour period. In the context of the NSW EPA's Road Noise Policy it represents the highest tenth percentile hourly A-weighted Leq during the period 7am to 10pm, or 10pm to 7am (whichever is relevant).
LAeq(8hr)	The LAeq noise level for the period 10pm to 6am.
LAeq(9hr)	The LAeq noise level for the period 10pm to 7am.
LAeq(15hr)	The LAeq noise level for the period 7am to 10pm.
LAeq (24hr)	The LAeq noise level during a 24 hour period, usually from midnight to midnight.
Lmax	The maximum sound pressure level measured over a given period. When A-weighted, this is usually written as the LAmax.
Lcpx	L_{CPX} is the time averaged A-weighted sound pressure level of the tyre-pavement noise levels averaged for the four microphones (two per tyre) as determined by the CPX method as defined in the ISO standard, expressed in decibels
Lmin	The minimum sound pressure level measured over a given period. When A-weighted, this is usually written as the LAmin.
Loudness	A rise of 10 dB in sound level corresponds approximately to a doubling of subjective loudness. That is, a sound of 85 dB is twice as loud as a sound of 75 dB which is twice as loud as a sound of 65 dB and so on. That is, the sound of 85 dB is four times or 400% the loudness of a sound of 65 dB.
Microphone	An electro-acoustic transducer which receives an acoustic signal and delivers a corresponding electric signal.
NCA	Noise Catchment Area. An area of study within which the noise environment is substantially constant.
NCG	Noise Criteria Guideline, Roads and Maritime Services (Transport for NSW)
NMG	Noise Mitigation Guideline, Roads and Maritime Services (Transport for NSW)
Noise	Unwanted sound

Pre-construction	Work in respect of the proposed project that includes design, survey, acquisitions, fencing, investigative drilling or excavation, building/road dilapidation surveys, minor clearing (except where threatened species, populations or ecological communities would be affected), establishing ancillary facilities such as site compounds, or other relevant activities determined to have minimal environmental impact (e.g. minor access roads).
Reflection	Sound wave reflected from a solid object obscuring its path.
RING	Rail Infrastructure Noise Guideline, NSW, May 2013
RMS	Root Mean Square value representing the average value of a signal.
Rw	Weighted Sound Reduction Index A measure of the sound insulation performance of a building element. It is measured in very controlled conditions in a laboratory. The term supersedes the value STC which was used in older versions of the Building Code of Australa. Rw is measured and calculated using the procedure in ISO 717-1. The related field measurement is the DnT,w. The higher the value the better the acoustic performance of the building element.
R'w	Weighted Apparent Sound Reduction Index. As for Rw but measured in-situ and therefore subject to the inherent accuracies involved in such a measurement. The higher the value the better the acoustic performance of the building element.
RNP	Road Noise Policy, NSW, March 2011
Sabine	A measure of the total acoustic absorption provided by a material. It is the product of the Absorption Coefficient (alpha) and the surface area of the material (m2). For example, a material with alpha = 0.65 and a surface area of 8.2m2 would have 0.65 x 8.2 = 5.33 Sabine. Sabine is usually calculated for each individual octave band (or third-octave).
SEL	Sound Exposure Level (SEL) is the constant sound level which, if maintained for a period of 1 second would have the same acoustic energy as the measured noise event. SEL noise measurements are useful as they can be converted to obtain Leq sound levels over any period of time and can be used for predicting noise at various locations.
Sound	A fluctuation of air pressure which is propagated as a wave through air.
Sound absorption	The ability of a material to absorb sound energy by conversion to thermal energy.
Sound Insulation	Sound insulation refers to the ability of a construction or building element to limit noise transmission through the building element. The sound insulation of a material can be described by the Rw and the sound insulation between two rooms can be described by the DnT,w.
Sound level meter	An instrument consisting of a microphone, amplifier and indicating device, having a declared performance and designed to measure sound pressure levels.
Sound power level	Ten times the logarithm to the base 10 of the ratio of the sound power of the source to the reference sound power of 1 pico watt.
Sound pressure level	The level of noise, usually expressed in decibels, as measured by a standard sound level meter with a microphone referenced to 20 mico Pascal.
Spoil	Soil or materials arising from excavation activities.
STC	Sound Transmission Class A measure of the sound insulation performance of a building element. It is measured in controlled conditions in a laboratory. The term has been superseded by Rw.

Structure-borne Noise	Audible noise generated by vibration induced in the ground and/or a structure. Vibration can be generated by impact or by solid contact with a vibrating machine. Structure-borne noise cannot be attenuated by barriers or walls but requires the isolation of the vibration source itself. This can be achieved using a resilient element placed between the vibration source and its support such as rubber, neoprene or springs or by physical separation (using an air gap for example). Examples of structure-borne noise include the noise of trains in underground tunnels heard to a listener above the ground, the sound of footsteps on the floor above a listener and the sound of a lift car passing in a shaft. See also 'Impact Noise'.
Tonal Noise	Sound containing a prominent frequency and characterised by a definite pitch.
Transmission Loss	The sound level difference between one room or area and another, usually of sound transmitted through an intervening partition or wall. Also the vibration level difference between one point and another. For example, if the sound level on one side of a wall is 100dB and 65dB on the other side, it is said that the transmission loss of the wall is 35dB. If the transmission loss is normalised or standardised, it then becomes the Rw or R'w or DnT,w.

APPENDIX B NCA and noise monitoring locations

Plot Date: 28/05/21 - 12:05 Layout: TJ914-04 Operational Traffic_2020.11.11_figs (r4) (figure:1 page:1)
GIS File: R:\Technical Resource\Data Library\GIS Data\00 Master projects\Master project (2).qgz

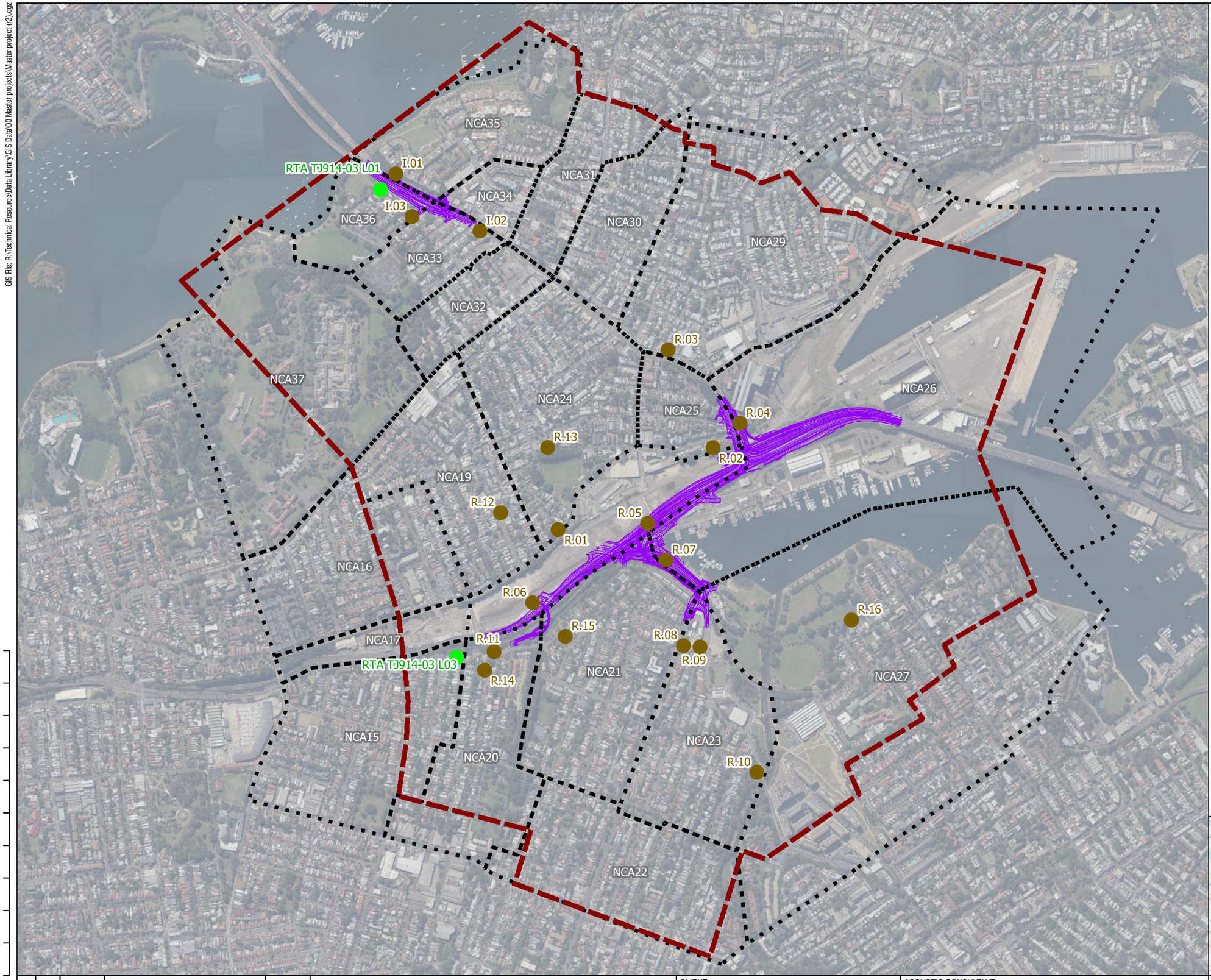

LEGEND

- Study area
- NCA
- Project design
- Detailed design monitoring locations
- EIS monitoring locations

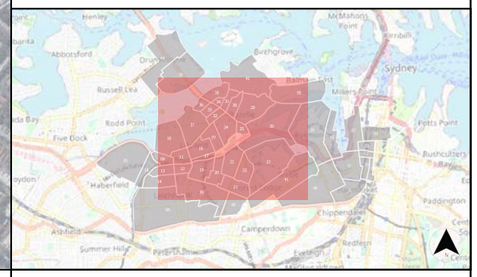

REV	BY	DATE	DESCRIPTION	APPROVER
..	..	..	..	..
..	..	..	..	..
..	..	..	..	..
..	..	..	..	..
..	..	..	..	..
r1	MS	28/05/21	Update figures	RPH
r0	MS	12/11/20	Prepare figures	RPH

A3 Original

Co-ordinate System: MGA Zone 56

0 170 340 510 680 m

1:11500

FULL SIZE A3

NOTE: Do not scale from this drawing.

CLIENT

Rozelle Interchange
WestConnex
JOHN HOLLAND
CPB CONTRACTORS

ACOUSTIC CONSULTANT

RENZO TONIN & ASSOCIATES
inspired to achieve

Ph (02) 8218 0500 Fax (02) 8218 0501

M4-M5 LINK ROZELLE INTERCHANGE

NCAs and Noise monitoring locations

Sheet 1 of 1

APPENDIX C Project roads

Plot Date: 31/05/21 - 17:22 Layout: TJ8114-04 Operational Traffic_2020.11.11_figs (r5) (figure:2 page:1)
GIS File: R:\Technical Resource\Data Library\GIS Data\00 Master projects\Master project (2).qgz

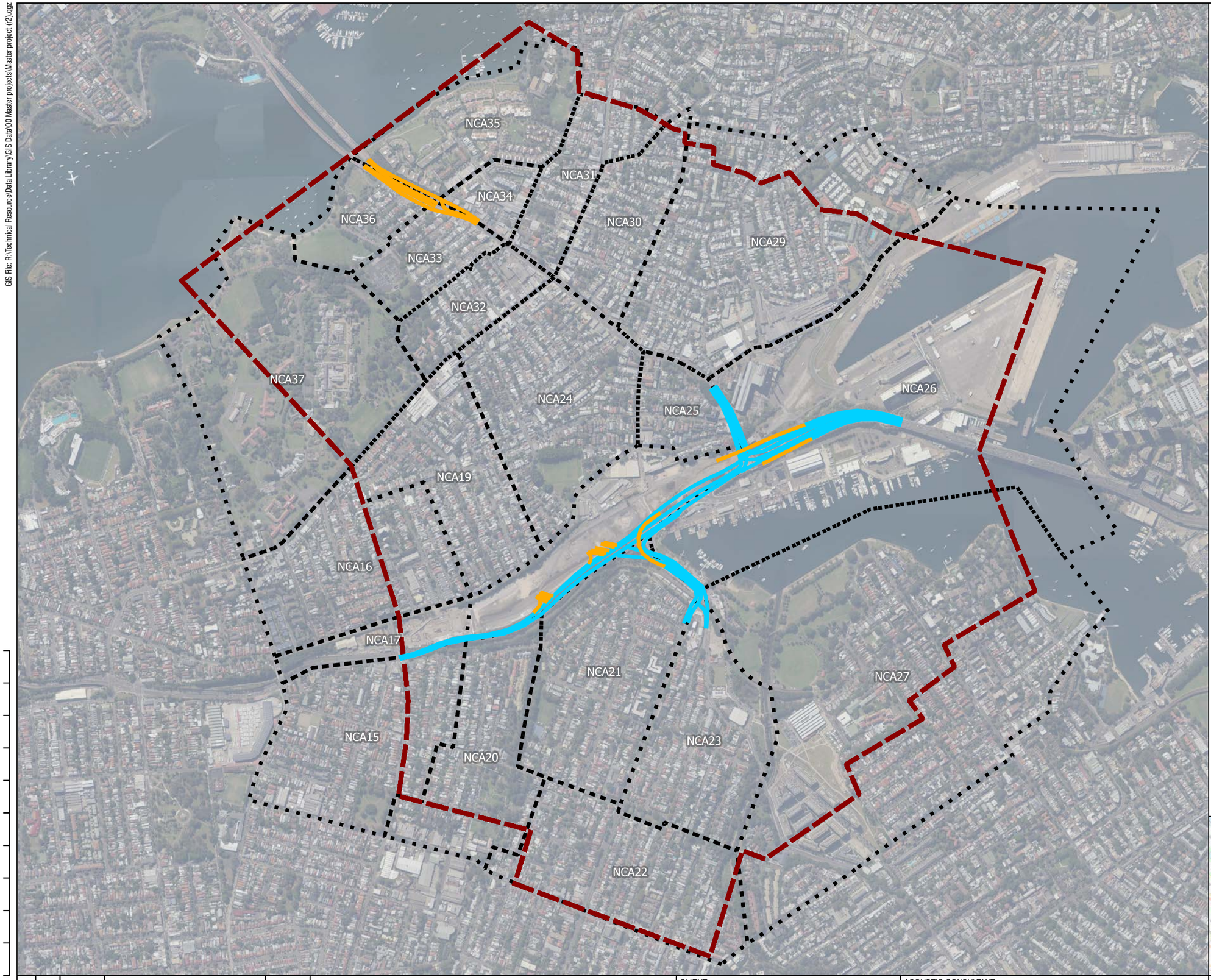

LEGEND

Study area

NCA

Project roads

New roads

Redeveloped roads

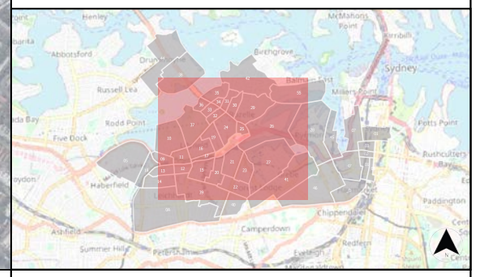

REV	BY	DATE	DESCRIPTION	APPROVER
..	..	..	..	..
..	..	..	..	..
r4	MS	31/05/21	Update figures	RPH
r3	MS	13/04/21	Update figures	RPH
r2	MS	05/03/21	Update figures	RPH
r1	MS	09/12/20	Update figures	RPH
r0	MS	13/10/20	Prepare figures	RPH

A3 Original

Co-ordinate System: MGA Zone 56

0 170 340 510 680 m

1:11500

FULL SIZE A3

NOTE: Do not scale from this drawing.

CLIENT

Rozelle Interchange
WestConnex
JOHN HOLLAND
CPB CONTRACTORS

ACOUSTIC CONSULTANT

RENZO TONIN & ASSOCIATES
inspired to achieve

Ph (02) 8218 0500 Fax (02) 8218 0501

M4-M5 LINK ROZELLE INTERCHANGE

Project roads

Sheet 1 of 1

APPENDIX D Road Noise Criteria

Plot Date: 01/09/21 - 15:59 Layout: TJ914-04 Operational Traffic_2020.11.11_figs (r5)

GIS File: R:\Technical Resource\Data Library\GIS Data\00 Master projects\Master project (2).qgz

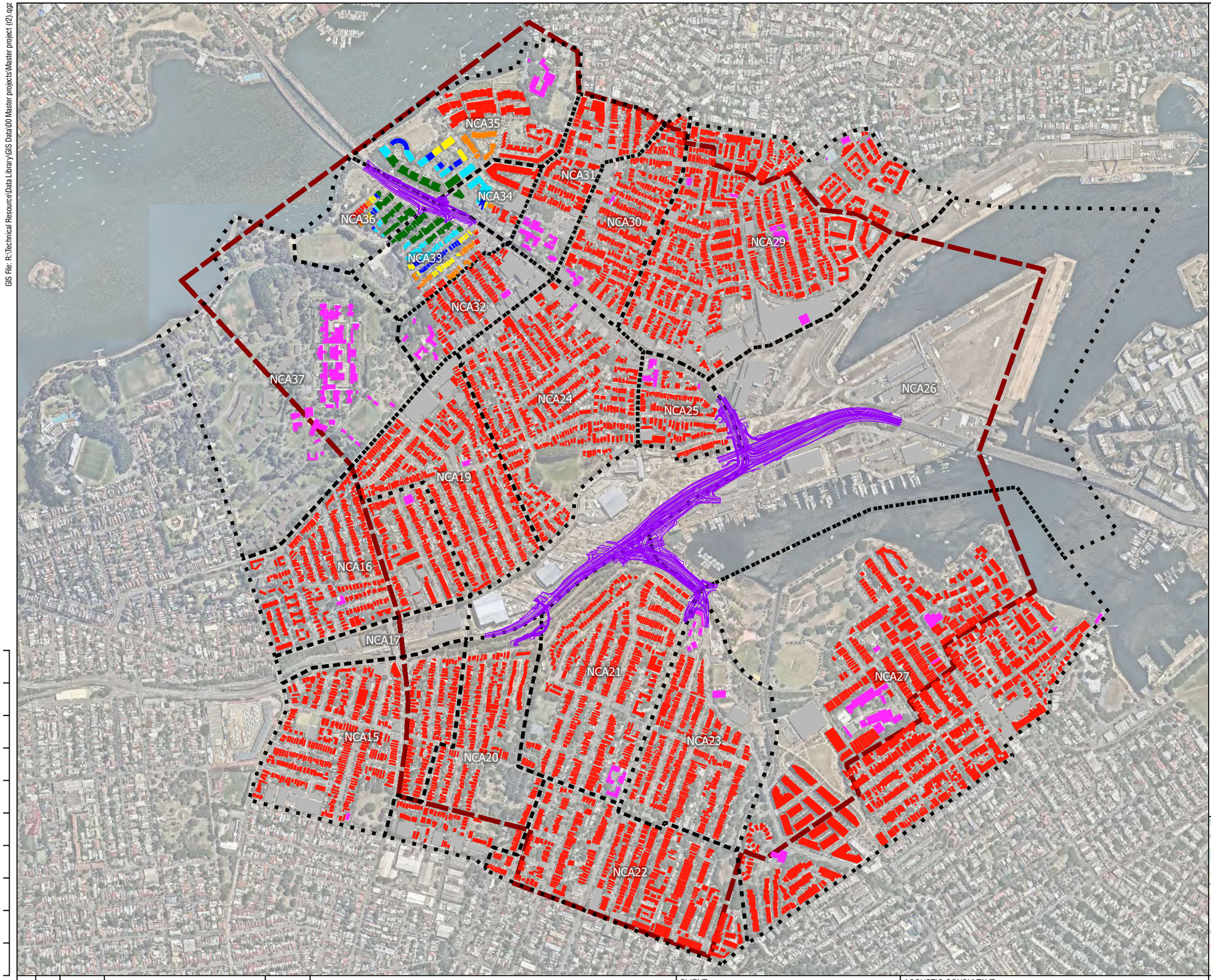

LEGEND

- Study area
- NCA
- Project design

NCG criteria

- 55dB(A) Day, 50dB(A) Night
- 56dB(A) Day, 51dB(A) Night
- 57dB(A) Day, 52dB(A) Night
- 58dB(A) Day, 53dB(A) Night
- 59dB(A) Day, 54dB(A) Night
- 60dB(A) Day, 55dB(A) Night
- Other sensitive receiver
- Non-assessed building

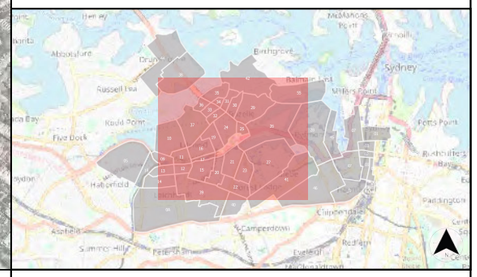

REV	BY	DATE	DESCRIPTION	APPROVER
..	..	..		..
r5	SS	01/09/21	Update figures	RPH
r4	MS	31/05/21	Update figures	RPH
r3	MS	13/04/21	Update figures	RPH
r2	MS	05/03/21	Update figures	RPH
r1	MS	09/12/20	Update figures	RPH
r0	MS	13/10/20	Prepare figures	RPH

0 200 400 600 800 m

1:11,500

FULL SIZE A3

A3 Original

Co-ordinate System: MGA Zone 56

NOTE: Do not scale from this drawing.

CLIENT

Rozelle Interchange
WestConnex
JOHN HOLLAND
CPB CONTRACTORS

ACOUSTIC CONSULTANT

RENZO TONIN & ASSOCIATES
inspired to achieve

Ph (02) 8218 0500 Fax (02) 8218 0501

M4-M5 LINK ROZELLE INTERCHANGE

NCG Criteria Map

Sheet 1 of 1

APPENDIX E Traffic data

Table 40: Existing traffic volumes and compositions

Road	Location	Daytime 15hr			Night-time 9hr		
		Light	Heavy	Speed	Light	Heavy	Speed
Victoria Road - Southbound	Btwn Day St & Terry St	29500	1165	58	4783	148	60
	Btwn Terry St & Darling St	30968	1223	48	4891	167	51
	Btwn Darling St & Gordon St	26747	1260	42	5257	230	47
	Btwn Gordon St & Robert St	29666	1333	42	5970	255	52
	Btwn Robert St & City West Link	36876	1738	37	6844	307	48
Victoria Road - Northbound	Btwn City West Link & Robert St	33724	1775	40	5131	231	44
	Btwn Robert St & Gordon St	24721	1329	52	3981	166	59
	Btwn Gordon St & Darling St	25968	1338	37	4524	188	48
	Btwn Darling St & Terry St	29676	1044	42	5987	256	45
	Btwn Terry St & Day St	33101	1059	51	6320	270	53
City West Link - Eastbound	Btwn Balmain Rd & The Crescent	27335	1652	58	6369	546	65
	Btwn The Crescent & James Craig Rd	35950	1892	47	7408	558	56
	Btwn James Craig Rd & Victoria Rd	23095	1057	47	4382	295	56
	Underpass to Anzac Bridge	12855	835	47	3026	263	56
City West Link - Westbound	Btwn Victoria Rd & The Crescent	33651	1959	56	7096	303	62
	Btwn The Crescent & Balmain Rd	24272	1687	63	5957	255	67
The Crescent - Southbound	Btwn City West Link & Johnston St	12807	492	33	1496	62	36
	Btwn Johnston St & Nelson St	6698	308	43	819	40	45
	Btwn Nelson St & Scotsman St	6588	384	47	735	54	51
The Crescent - Northbound	Btwn Scotsman St & Trafalgar St	5454	324	49	664	52	53
	Btwn Trafalgar St & Johnston St	3606	170	36	530	40	38
	Btwn Johnston St & City West Link	11948	472	33	1388	58	34
Lilyfield Road - Eastbound	Btwn Catherine St & Gordon St	2658	158	46	215	17	46
	Btwn Gordon St & Victoria Rd	1231	91	38	156	14	39
Lilyfield Road - Westbound	Btwn Victoria Rd & Gordon St	3105	143	40	246	10	43
	Btwn Gordon St & Catherine St	4398	227	47	300	26	47
Brenan Street - Eastbound	Btwn Catherine St & Railway Pde	1134	30	40	90	2	40
Brenan Street - Westbound	Btwn Railway Pde & Catherine St	916	51	41	56	3	42
Johnston Street - Southbound	Btwn The Crescent & Piper St	7263	447	49	874	46	53
Johnston Street - Northbound	Btwn Piper St & Johnston St	6526	224	46	844	32	50

Table 41: Opening year 2023 traffic volumes and compositions

Road	Direction	Location	No Build				Build			
			Daytime 15hr		Night-time 9hr		Daytime 15hr		Night-time 9hr	
			Light Volume	HGV	Light Volume	HGV	Light Volume	HGV	Light Volume	HGV
Victoria Road	Southbound	Btwn Park Ave & Iron Cove Link	41033	2051	6139	228	43322	2441	6481	271
Victoria Road	Southbound	Btwn Iron Cove Link & Terry St	41033	2051	6139	228	17088	795	2717	105
Victoria Road	Southbound	Btwn Terry St & Wellington St	35556	2005	5320	223	12675	779	1896	87
Victoria Road	Southbound	Btwn Wellington St & Darling St	37549	2034	5618	226	15525	898	2323	100
Victoria Road	Southbound	Btwn Darling St & Evans St	29896	1434	4473	159	9222	519	1380	58
Victoria Road	Southbound	Btwn Evans St & Gordon St	30512	1465	4565	163	10931	554	1635	61
Victoria Road	Southbound	Btwn Gordon St & Robert St	34105	1547	4993	181	15848	661	2320	77
Victoria Road	Southbound	Btwn Robert St & City West Link	43774	1637	6891	157	27827	861	3855	92
Victoria Road	Northbound	Btwn City West Link & Lilyfield Rd	41790	1504	5789	161	24124	608	3835	80
Victoria Road	Northbound	Btwn Lilyfield Rd & Robert St	39169	1164	5427	125	20994	545	3305	52
Victoria Road	Northbound	Btwn Robert St & Gordon St	29603	1138	4987	114	10533	428	1775	43
Victoria Road	Northbound	Btwn Gordon St & Evans St	29580	1136	5041	120	10539	426	1796	45
Victoria Road	Northbound	Btwn Evans St & Darling St	30514	1143	4851	151	11872	453	1887	60
Victoria Road	Northbound	Btwn Darling St & Wellington St	31250	1391	5326	147	12554	553	2140	58
Victoria Road	Northbound	Btwn Wellington St & Moodie St	38761	1481	6162	195	18640	609	2963	80
Victoria Road	Northbound	Btwn Moodie St & Terry St	38422	1516	6549	160	18191	621	3101	65
Victoria Road	Northbound	Btwn Terry St & Iron Cove Link	36404	1484	6205	157	15730	562	2501	74
Victoria Road	Northbound	Btwn Iron Cove Link & Park Ave	36404	1484	6205	157	37960	2136	6470	226
City West Link	Eastbound	Btwn Norton St & Balmain Rd	25476	2259	6351	280	18134	1053	3182	227
City West Link	Eastbound	Btwn Balmain Rd & Catherine St	25521	2166	4057	285	16795	1079	2670	142
City West Link	Eastbound	Btwn Catherine St & M4M5 Link Intersection	26017	2217	6486	275	18124	1132	2881	149
City West Link	Eastbound	Btwn M4M5 Link Intersection & The Crescent	26017	2217	6486	275	21196	1616	3370	213
City West Link	Eastbound	Btwn The Crescent & James Craig Rd	39202	2500	6315	472	18328	1315	2952	249
City West Link	Eastbound	Btwn James Craig Rd & Victoria Rd	7078	154	1140	29	8071	271	1283	36
City West Link	Eastbound	Btwn James Craig Rd & Underpass to Anzac Bridge	32751	2267	7490	519	24194	1655	5533	379
City West Link	Westbound	Btwn Victoria Rd & James Craig Rd	30031	1546	6679	185	27873	1629	6199	194
City West Link	Westbound	Btwn James Craig Rd & The Crescent	28162	1554	6263	186	27258	1631	6062	195

Road	Direction	Location	No Build				Build			
			Daytime 15hr		Night-time 9hr		Daytime 15hr		Night-time 9hr	
			Light Volume	HGV	Light Volume	HGV	Light Volume	HGV	Light Volume	HGV
City West Link	Westbound	Btwn The Crescent & M4M5 Link Intersection	21913	1306	3846	282	20593	1323	3274	174
City West Link	Westbound	Btwn M4M5 Link Intersection & Catherine St	21913	1306	3846	282	18349	1170	2917	154
City West Link	Westbound	Btwn Catherine St & Balmain Rd	23926	1761	4199	380	18320	1320	4568	164
City West Link	Westbound	Btwn Balmain Rd & Norton St	23708	1841	4160	397	17327	1357	4320	168
Anzac Bridge	Eastbound	Btwn Victoria Rd & ON Ramp from M4M5 Link	35687	1456	5673	192	15912	360	2530	47
Anzac Bridge	Eastbound	Btwn ON Ramp from M4M5 Link & east end of Anzac Bridge	66412	3608	15189	825	79222	4980	18118	1139
Anzac Bridge	Westbound	Btwn east end of Anzac Bridge & ON Ramp to M4M5 Link	54342	2495	12428	570	68035	4182	15560	957
Anzac Bridge	Westbound	Btwn ON Ramp to M4M5 Link & Victoria Rd	57611	2710	9159	357	32263	1481	7175	177
The Crescent	Southbound	Btwn City West Link & Johnston St	9926	185	1051	14	14695	825	1556	63
The Crescent	Southbound	Btwn Johnston St & Chapman Rd	4079	83	377	9	5247	315	485	32
The Crescent	Southbound	Btwn Chapman St & Scotsman St	3689	141	586	19	4610	310	733	41
The Crescent	Northbound	Btwn Scotsman St & Chapman Rd	5691	232	905	31	5627	335	895	44
The Crescent	Northbound	Btwn Chapman Rd & Johnston St	6154	206	808	51	6401	308	841	76
The Crescent	Northbound	Btwn Johnston St & City West Link Intersection	13955	491	1370	38	3200	273	314	21
The Crescent	Northbound	Flyover to City West Link EB	0	0	0	0	14612	689	2323	91
James Craig Rd	Eastbound	Btwn City West Link & Sommerville Rd	6951	36	1120	7	7284	36	1173	7
James Craig Rd	Westbound	Btwn Sommerville Rd & City West Link	7137	41	1587	5	7222	41	1606	5
Bowman St	Southbound	Btwn Tambula St & Bank St	3487	163	363	14	3481	168	362	14
Bowman St	Northbound	Btwn Bank St & Tambula St	3859	129	401	11	3785	110	393	9
Terry St	Southbound	Btwn Wellington St & Wulumay Cl	900	30	94	2	791	23	82	2
Terry St	Southbound	Btwn Wulumay Cl & Victoria Rd	951	31	43	1	835	24	38	1
Terry St	Northbound	Btwn Victoria Rd & Wulumay Cl	9033	113	619	7	8582	102	588	7
Terry St	Northbound	Btwn Wulumay Cl & Wellington St	8741	111	909	9	8305	100	863	8
Wise St	Eastbound	Btwn Terry St & Darling St	5906	55	405	4	5298	43	363	3
Wise St	Westbound	Btwn Darling St & Terry St	5779	49	264	2	5354	63	244	3
Beattie St	Westbound	Btwn Wisbeach St & Darling St	3374	23	351	2	3209	23	334	2
Beattie St	Eastbound	Btwn Darling St & Wisbeach St	3967	12	412	1	3920	20	407	2

Road	Direction	Location	No Build				Build			
			Daytime 15hr		Night-time 9hr		Daytime 15hr		Night-time 9hr	
			Light Volume	HGV	Light Volume	HGV	Light Volume	HGV	Light Volume	HGV
Wellington St	Southbound	Btwn Terry St & Merton St	7908	73	822	6	7905	96	822	8
Wellington St	Southbound	Btwn Merton St & Victoria Rd	10171	162	464	8	9741	204	444	10
Darling St	Southbound	Btwn Wisbeach St & Beattie St	6916	193	673	8	6746	197	657	8
Darling St	Southbound	Btwn Beattie St & Merton St	5265	165	513	7	5103	152	497	6
Darling St	Southbound	Btwn Merton St & National St	3512	77	365	6	3754	46	390	4
Darling St	Southbound	Btwn National St & Victoria Rd	3532	80	344	3	3775	48	368	2
Darling St	Northbound	Btwn Victoria Rd & National St	6862	173	670	15	6775	209	662	18
Darling St	Northbound	Btwn National St & Merton St	6823	172	709	14	6737	208	700	17
Darling St	Northbound	Btwn Merton St & Beattie St	6862	173	670	15	6775	209	662	18
Darling St	Northbound	Btwn Beattie St & Wisbeach St	8160	217	797	19	7761	237	758	20
Evans St	Southbound	Btwn Beattie St & Victoria Rd	5015	184	521	15	5076	116	528	10
Evans St	Northbound	Btwn Victoria Rd & Beattie St	3767	200	392	17	3700	163	385	14
Robert St	Eastbound	Btwn Victoria Rd & Mullens St	19026	250	1304	16	17181	255	1178	17
Robert St	Eastbound	Btwn Mullens St & Buchanan St	302	5	21	0	303	3	21	0
Robert St	Westbound	Btwn Buchanan St & Mullens St	1381	22	63	1	1429	19	65	1
Robert St	Westbound	Btwn Mullens St & Victoria Rd	20930	283	955	14	19012	345	867	17
Mullens St	Northbound	Btwn Robert St & Reynolds St	14026	212	1458	18	13888	220	1444	18
Mullens St	Southbound	Btwn Reynolds St & Robert St	14712	250	1529	21	14660	313	1524	26
Lilyfield Rd	Eastbound	Btwn Norton St & Balmain Rd	1250	81	57	4	1404	30	64	1
Lilyfield Rd	Eastbound	Btwn Balmain Rd & Helena St	6165	183	281	9	5245	116	239	6
Lilyfield Rd	Eastbound	Btwn Helena St & Catherine St	6165	183	281	9	5245	116	239	6
Lilyfield Rd	Eastbound	Btwn Catherine St & Foucart St	3856	99	176	5	3501	84	160	4
Lilyfield Rd	Eastbound	Btwn Foucart St & Gordon St	2501	66	114	3	2169	62	99	3
Lilyfield Rd	Eastbound	Btwn Gordon St & Victoria Rd	1805	4	176	0	1215	0	119	0
Lilyfield Rd	Westbound	Btwn Victoria Rd & Gordon St	4524	365	441	15	4548	87	443	4
Lilyfield Rd	Westbound	Btwn Gordon St & Foucart St	1470	418	101	27	941	14	64	1
Lilyfield Rd	Westbound	Btwn Foucart St & Catherine St	4677	477	321	31	3179	91	218	6
Lilyfield Rd	Westbound	Btwn Catherine St & Helena St	1809	109	124	7	1105	8	76	0

Road	Direction	Location	No Build				Build			
			Daytime 15hr		Night-time 9hr		Daytime 15hr		Night-time 9hr	
			Light Volume	HGV	Light Volume	HGV	Light Volume	HGV	Light Volume	HGV
Lilyfield Rd	Westbound	Btwn Helena St & Balmain Rd	1809	109	124	7	1105	8	76	0
Lilyfield Rd	Westbound	Btwn Balmain Rd & Norton St	499	122	34	8	300	1	21	0
O'Neill St	Eastbound	Btwn Grove St & Alberto St	2766	113	288	9	2570	63	267	5
O'Neill St	Eastbound	Btwn Alberto St & Foucart St	2338	44	243	4	2599	48	270	4
O'Neill St	Westbound	Btwn Foucart St & Alberto St	2143	22	223	2	1915	17	199	1
O'Neill St	Westbound	Btwn Alberto St & Grove St	3187	79	331	7	2420	37	252	3
Alfred St	Eastbound	Btwn Denison St & Gordon St	4030	180	419	15	4604	65	479	5
Alfred St	Westbound	Btwn Gordon St & Denison St	3370	69	350	6	3313	66	344	5
Evans St	Eastbound	Btwn Denison St & Victoria Rd	2568	137	267	11	3006	128	312	11
Evans St	Westbound	Btwn Victoria Rd & Denison St	2501	53	260	4	1313	8	136	1
Perry St	Eastbound	Btwn Mary St & Balmain Rd	8704	215	397	10	10339	228	472	11
Perry St	Westbound	Btwn Balmain Rd & Mary St	9670	250	663	16	9267	227	635	15
Balmain Rd	Eastbound	Btwn Perry St & Grove St	13436	587	613	28	13489	523	615	25
Balmain Rd	Eastbound	Btwn Grove St & Alberto St	11033	525	503	25	10960	458	500	22
Balmain Rd	Eastbound	Btwn Alberto St & Denison St	10685	536	1699	71	10573	429	1681	56
Balmain Rd	Westbound	Btwn Denison St & Alberto St	12581	643	2000	85	11283	453	1794	60
Balmain Rd	Westbound	Btwn Alberto St & Grove St	12851	644	881	42	11615	470	796	31
Balmain Rd	Westbound	Btwn Grove St & Perry St	10151	535	696	35	8964	291	614	19
Darling St	Eastbound	Btwn Denison St & Victoria Rd	10172	467	993	40	9417	353	919	30
Darling St	Westbound	Btwn Victoria Rd & Denison St	13749	789	1339	33	12163	509	1184	22
Moodie St	Eastbound	Btwn Oxford St & Victoria Rd	1259	13	131	1	993	6	103	1
Moodie St	Westbound	Btwn Victoria Rd & Oxford St	1214	11	126	1	1275	11	133	1
Grove St	Southbound	Btwn O'Neill St & Lilyfield Rd	6589	207	685	17	5858	236	609	20
Grove St	Northbound	Btwn Lilyfield Rd & O'Neill St	1078	71	112	6	844	20	88	2
Alberto St	Southbound	Btwn Balmain Rd & O'Neill St	774	41	81	3	604	12	63	1
Alberto St	Northbound	Btwn O'Neill St & Balmain Rd	771	54	80	5	719	9	75	1
Foucart St	Southbound	Btwn O'Neill St & Lilyfield Rd	3388	63	352	5	2493	78	259	6
Foucart St	Northbound	Btwn Lilyfield Rd & O'Neill St	1089	27	113	2	1105	20	115	2

Road	Direction	Location	No Build				Build			
			Daytime 15hr		Night-time 9hr		Daytime 15hr		Night-time 9hr	
			Light Volume	HGV	Light Volume	HGV	Light Volume	HGV	Light Volume	HGV
Oxford	Southbound	Btwn Moodie St & Balmain Rd	2140	25	222	2	2162	30	225	2
Oxford	Northbound	Btwn Balmain St & Moodie St	1987	29	207	2	1637	27	170	2
Denison St	Southbound	Btwn Balmain Rd & Evans St	2850	196	296	16	3412	134	355	11
Denison St	Southbound	Btwn Evans St & Alfred St	4193	154	436	13	3102	46	322	4
Denison St	Northbound	Btwn Alfred St & Evans St	2542	57	264	5	2286	49	238	4
Denison St	Northbound	Btwn Evans St & Balmain St	1130	17	118	1	902	16	94	1
Gordon St	Northbound	Btwn Lilyfield Rd & Victoria Rd	3690	97	360	8	5127	113	501	10
Brenan St - Eastbound	Eastbound	Btwn Catherine St & Railway Pde	1610	79	167	7	1749	16	182	1
Brenan St - Eastbound	Westbound	Btwn Railway Pde & Catherine St	1539	82	160	7	659	19	69	2
Railway Pde	Eastbound	Btwn Brenan St & Bayview Cres	534	12	33	0	893	14	55	1
Railway Pde	Westbound	Btwn Bayview Cres & Brenan St	700	6	32	0	0	0	0	0
Bayview Cres	Eastbound	Btwn Railway Pde & Annandale St	514	11	53	1	859	14	89	1
Bayview Cres	Westbound	Btwn Annandale St & Railway Pde	663	6	69	0	0	0	0	0
Annandale St	Southbound	Btwn Bayview Cres & Kentville Ave	514	11	53	1	859	14	89	1
Annandale St	Northbound	Btwn Kentville Ave & Bayview Cres	663	6	69	0	0	0	0	0
Johnston St	Southbound	Btwn The Crescent & Kentville Ave	7523	180	911	19	9966	495	1206	53
Johnston St	Southbound	Btwn Kentville Ave & Rose St	6646	172	1056	23	9640	484	1532	64
Johnston St	Southbound	Btwn Rose St & Piper St	5706	164	907	22	8285	455	1317	60
Johnston St	Northbound	Btwn Piper St & Rose St	7981	319	1269	42	10372	595	1649	78
Johnston St	Northbound	Btwn Rose St & Kentville Ave	8376	313	1332	41	11140	602	1771	79
Johnston St	Northbound	Btwn Kentville Ave & The Crescent	9379	342	896	22	12649	655	1209	41
Kentville Ave	Eastbound	Btwn Annandale St & Johnston St	514	11	53	1	859	14	89	1
Kentville Ave	Westbound	Btwn Johnston St & Annandale St	663	6	69	0	0	0	0	0
Hutchinson St	Eastbound	Btwn Railway Pde & Annandale St	1096	68	114	6	891	1	93	0
Hutchinson St	Westbound	Btwn Annandale St & Railway Pde	877	77	91	6	659	19	69	2
Rose St	Eastbound	Btwn Annandale St & Johnston St	1096	68	114	6	891	1	93	0
Rose St	Westbound	Btwn Johnston St & Annandale St	877	77	91	6	659	19	69	2
Catherine St	Southbound	Btwn Lilyfield Rd & City West Link	9991	570	1573	55	8410	319	1165	34

Road	Direction	Location	No Build				Build			
			Daytime 15hr		Night-time 9hr		Daytime 15hr		Night-time 9hr	
			Light Volume	HGV	Light Volume	HGV	Light Volume	HGV	Light Volume	HGV
Catherine St	Southbound	Btwn City West Link & Brenan St	7492	265	793	20	6520	215	690	17
Catherine St	Southbound	Btwn Brenan St & Piper St	6437	191	779	20	5664	209	686	22
Catherine St	Southbound	Btwn Piper St & Ilka St	7356	263	891	28	6133	215	742	23
Catherine St	Southbound	Btwn Ilka St & Moore St	7470	269	777	22	6228	220	647	18
Catherine St	Northbound	Btwn Moore St & Ilka St	4941	192	514	16	3960	87	412	7
Catherine St	Northbound	Btwn Ilka St & Piper St	4979	196	476	12	3991	88	381	6
Catherine St	Northbound	Btwn Piper St & Brenan St	935	168	89	11	1043	87	100	6
Catherine St	Northbound	Btwn Brenan St & City West Link	1835	237	180	18	728	91	71	7
Balmain Rd	Southbound	Btwn Perry St & Lilyfield Rd	2538	295	372	35	2144	86	314	10
Balmain Rd	Southbound	Btwn Lilyfield Rd & City West Link	3882	349	611	33	3522	106	488	11
Balmain Rd	Southbound	Btwn City West Link & Piper St	5079	141	615	15	5002	40	605	4
Balmain Rd	Southbound	Btwn Piper St & Alfred St	3455	63	418	7	3452	10	418	1
Balmain Rd	Southbound	Btwn Alfred St & Moore St	3508	65	365	5	3506	10	364	1
Balmain Rd	Northbound	Btwn Moore St & Alfred St	5672	308	590	26	9315	399	1467	38
Balmain Rd	Northbound	Btwn Alfred St & Piper St	5716	314	546	20	5197	305	876	31
Balmain Rd	Northbound	Btwn Piper St & City West Link	10367	348	991	22	4531	295	471	25
Balmain Rd	Northbound	Btwn City West Link & Lilyfield Rd	11126	531	1541	57	4566	300	436	19
Balmain Rd	Northbound	Btwn Lilyfield Rd & Perry St	6288	379	1059	38	8477	327	810	21
Piper St	Eastbound	Btwn Balmain Rd & Catherine St	1686	79	175	7	1611	30	167	3
Piper St	Westbound	Btwn Catherine St & Balmain Rd	4653	34	484	3	3921	27	408	2
M4M5 Link ON Ramp from City West Link	ON	Btwn City West Link & M4M5 Link EB	0	0	0	0	4658	231	1065	53
M4M5 Link OFF Ramp to City West Link	OFF	Btwn M4M5 Link WB & City West Link	0	0	0	0	5439	536	1244	123
M4M5 Link OFF Ramp to Anzac Bridge EB	OFF	Btwn Rozelle Interchange & Anzac Bridge	0	0	0	0	40018	2993	9152	685
M4M5 Link ON Ramp from Anzac Bridge WB	ON	Btwn Anzac Bridge & Rozelle Interchange	0	0	0	0	35937	2831	8219	648
Iron Cove Link	Northbound	Btwn Rozelle Interchange & Victoria Rd	0	0	0	0	21323	1406	4876	321
Iron Cove Link	Southbound	Btwn Victoria Rd & Rozelle Interchange	0	0	0	0	24413	1475	5583	337

Road	Direction	Location	No Build				Build			
			Daytime 15hr		Night-time 9hr		Daytime 15hr		Night-time 9hr	
			Light Volume	HGV	Light Volume	HGV	Light Volume	HGV	Light Volume	HGV
Western Harbour Tunnel	Northbound	Btwn City West Link & WHT NB	0	0	0	0	0	0	0	0
Western Harbour Tunnel	Southbound	Btwn WHT SB & City West Link	0	0	0	0	0	0	0	0

Table 42: Design year 2033 traffic volumes and compositions

Road	Direction	Location	No Build				Build			
			Daytime 15hr		Night-time 9hr		Daytime 15hr		Night-time 9hr	
			Light Volume	HGV	Light Volume	HGV	Light Volume	HGV	Light Volume	HGV
Victoria Road	Southbound	Btwn Park Ave & Iron Cove Link	42331	2526	6333	281	43988	3048	6581	338
Victoria Road	Southbound	Btwn Iron Cove Link & Terry St	42331	2526	6333	281	17736	965	2820	127
Victoria Road	Southbound	Btwn Terry St & Wellington St	37378	2466	5592	274	13645	968	2041	107
Victoria Road	Southbound	Btwn Wellington St & Darling St	39688	2495	5938	277	17568	1092	2628	121
Victoria Road	Southbound	Btwn Darling St & Evans St	31473	1776	4709	197	10802	536	1616	59
Victoria Road	Southbound	Btwn Evans St & Gordon St	31834	1790	4763	199	12134	557	1815	62
Victoria Road	Southbound	Btwn Gordon St & Robert St	35956	1866	5264	218	17821	648	2609	76
Victoria Road	Southbound	Btwn Robert St & City West Link	46105	1938	7258	186	30869	821	4277	88
Victoria Road	Northbound	Btwn City West Link & Lilyfield Rd	46120	1692	6390	181	27785	553	4417	73
Victoria Road	Northbound	Btwn Lilyfield Rd & Robert St	42522	1194	5891	128	23612	403	3717	39
Victoria Road	Northbound	Btwn Robert St & Gordon St	32278	1205	5438	120	12394	315	2088	31
Victoria Road	Northbound	Btwn Gordon St & Evans St	32466	1195	5534	126	12599	313	2147	33
Victoria Road	Northbound	Btwn Evans St & Darling St	33191	1185	5277	156	13977	355	2222	47
Victoria Road	Northbound	Btwn Darling St & Wellington St	33231	1543	5664	163	14473	537	2467	57
Victoria Road	Northbound	Btwn Wellington St & Moodie St	41600	1637	6613	216	21158	601	3364	79
Victoria Road	Northbound	Btwn Moodie St & Terry St	41499	1686	7073	178	20597	611	3510	64
Victoria Road	Northbound	Btwn Terry St & Iron Cove Link	38873	1656	6626	175	17358	558	2760	73
Victoria Road	Northbound	Btwn Iron Cove Link & Park Ave	38873	1656	6626	175	42849	2356	7303	249
City West Link	Eastbound	Btwn Norton St & Balmain Rd	26346	2269	6568	281	18666	851	3276	183
City West Link	Eastbound	Btwn Balmain Rd & Catherine St	25931	2073	4122	273	17370	871	2761	115
City West Link	Eastbound	Btwn Catherine St & M4M5 Link Intersection	27124	2159	6762	268	18979	935	3017	123
City West Link	Eastbound	Btwn M4M5 Link Intersection & The Crescent	27124	2159	6762	268	23995	1099	3815	145
City West Link	Eastbound	Btwn The Crescent & James Craig Rd	41722	2570	6720	486	19509	813	3142	153
City West Link	Eastbound	Btwn James Craig Rd & Victoria Rd	9525	129	1534	24	10252	289	1630	38
City West Link	Eastbound	Btwn James Craig Rd & Underpass to Anzac Bridge	35818	2355	8191	539	25593	985	5853	225
City West Link	Westbound	Btwn Victoria Rd & James Craig Rd	33455	1339	7440	160	34680	1450	7713	173
City West Link	Westbound	Btwn James Craig Rd & The Crescent	29507	1350	6562	161	33415	1455	7432	174

Road	Direction	Location	No Build				Build			
			Daytime 15hr		Night-time 9hr		Daytime 15hr		Night-time 9hr	
			Light Volume	HGV	Light Volume	HGV	Light Volume	HGV	Light Volume	HGV
City West Link	Westbound	Btwn The Crescent & M4M5 Link Intersection	22073	1134	3874	245	27477	1278	4368	168
City West Link	Westbound	Btwn M4M5 Link Intersection & Catherine St	22073	1134	3874	245	20530	956	3264	126
City West Link	Westbound	Btwn Catherine St & Balmain Rd	25384	1658	4455	358	20679	1165	5156	145
City West Link	Westbound	Btwn Balmain Rd & Norton St	24815	1793	4355	387	19768	1294	4929	161
Anzac Bridge	Eastbound	Btwn Victoria Rd & ON Ramp from M4M5 Link	36579	1759	5815	232	17002	234	2703	31
Anzac Bridge	Eastbound	Btwn ON Ramp from M4M5 Link & east end of Anzac Bridge	70321	3975	16082	909	80125	3780	18325	864
Anzac Bridge	Westbound	Btwn east end of Anzac Bridge & ON Ramp to M4M5 Link	58096	2512	13286	575	73285	3376	16760	772
Anzac Bridge	Westbound	Btwn ON Ramp to M4M5 Link & Victoria Rd	61591	2729	9791	359	38671	1139	8600	136
The Crescent	Southbound	Btwn City West Link & Johnston St	11023	170	1167	13	18475	834	1957	64
The Crescent	Southbound	Btwn Johnston St & Chapman Rd	4845	88	448	9	6928	326	640	33
The Crescent	Southbound	Btwn Chapman St & Scotsman St	4426	181	704	24	6109	325	971	43
The Crescent	Northbound	Btwn Scotsman St & Chapman Rd	7045	231	1120	30	8162	416	1298	55
The Crescent	Northbound	Btwn Chapman Rd & Johnston St	7583	205	996	51	9111	390	1197	96
The Crescent	Northbound	Btwn Johnston St & City West Link Intersection	15140	626	1486	49	5710	407	560	32
The Crescent	Northbound	Flyover to City West Link EB	0	0	0	0	16220	507	2578	67
James Craig Rd	Eastbound	Btwn City West Link & Sommerville Rd	13742	38	2214	7	14685	38	2365	7
James Craig Rd	Westbound	Btwn Sommerville Rd & City West Link	14526	42	3231	5	14749	42	3280	5
Bowman St	Southbound	Btwn Tambula St & Bank St	4014	202	417	17	4029	202	419	17
Bowman St	Northbound	Btwn Bank St & Tambula St	4552	159	473	13	4606	123	479	10
Terry St	Southbound	Btwn Wellington St & Wulumay Cl	1523	35	158	3	1113	36	116	3
Terry St	Southbound	Btwn Wulumay Cl & Victoria Rd	1608	36	73	2	1175	37	54	2
Terry St	Northbound	Btwn Victoria Rd & Wulumay Cl	9784	131	671	9	9437	98	647	6
Terry St	Northbound	Btwn Wulumay Cl & Wellington St	9468	128	984	11	9133	96	949	8
Wise St	Eastbound	Btwn Terry St & Darling St	5886	73	403	5	5314	41	364	3
Wise St	Westbound	Btwn Darling St & Terry St	6446	64	294	3	6010	95	274	5
Beattie St	Westbound	Btwn Wisbeach St & Darling St	3522	19	366	2	3624	28	377	2
Beattie St	Eastbound	Btwn Darling St & Wisbeach St	3506	27	364	2	3387	16	352	1

Road	Direction	Location	No Build				Build			
			Daytime 15hr		Night-time 9hr		Daytime 15hr		Night-time 9hr	
			Light Volume	HGV	Light Volume	HGV	Light Volume	HGV	Light Volume	HGV
Wellington St	Southbound	Btwn Terry St & Merton St	8950	81	930	7	9345	115	971	10
Wellington St	Southbound	Btwn Merton St & Victoria Rd	11453	169	523	8	11564	213	528	10
Darling St	Southbound	Btwn Wisbeach St & Beattie St	7840	210	763	9	7404	204	721	9
Darling St	Southbound	Btwn Beattie St & Merton St	5736	165	559	7	5558	134	541	6
Darling St	Southbound	Btwn Merton St & National St	3804	79	395	7	3921	38	408	3
Darling St	Southbound	Btwn National St & Victoria Rd	3825	83	372	3	3944	39	384	2
Darling St	Northbound	Btwn Victoria Rd & National St	7327	168	716	14	7119	187	695	16
Darling St	Northbound	Btwn National St & Merton St	7286	167	757	14	7078	186	736	16
Darling St	Northbound	Btwn Merton St & Beattie St	7327	168	716	14	7119	187	695	16
Darling St	Northbound	Btwn Beattie St & Wisbeach St	9033	218	882	19	8651	215	845	18
Evans St	Southbound	Btwn Beattie St & Victoria Rd	5925	170	616	14	5306	139	552	12
Evans St	Northbound	Btwn Victoria Rd & Beattie St	4962	202	516	17	4753	230	494	19
Robert St	Eastbound	Btwn Victoria Rd & Mullens St	21178	256	1452	17	18380	234	1260	15
Robert St	Eastbound	Btwn Mullens St & Buchanan St	319	5	22	0	326	3	22	0
Robert St	Westbound	Btwn Buchanan St & Mullens St	1455	22	66	1	1502	19	69	1
Robert St	Westbound	Btwn Mullens St & Victoria Rd	23018	300	1050	15	20566	323	938	16
Mullens St	Northbound	Btwn Robert St & Reynolds St	15332	215	1594	18	14760	198	1534	17
Mullens St	Southbound	Btwn Reynolds St & Robert St	15634	267	1625	22	15698	293	1632	25
Lilyfield Rd	Eastbound	Btwn Norton St & Balmain Rd	1667	94	76	5	1595	47	73	2
Lilyfield Rd	Eastbound	Btwn Balmain Rd & Helena St	7575	217	346	11	6129	115	280	6
Lilyfield Rd	Eastbound	Btwn Helena St & Catherine St	7575	217	346	11	6129	115	280	6
Lilyfield Rd	Eastbound	Btwn Catherine St & Foucart St	4804	87	219	4	4325	95	197	5
Lilyfield Rd	Eastbound	Btwn Foucart St & Gordon St	3023	53	138	3	2764	69	126	3
Lilyfield Rd	Eastbound	Btwn Gordon St & Victoria Rd	1863	0	182	0	1285	0	125	0
Lilyfield Rd	Westbound	Btwn Victoria Rd & Gordon St	5593	532	545	22	5721	178	557	8
Lilyfield Rd	Westbound	Btwn Gordon St & Foucart St	2208	612	151	40	1874	66	128	4
Lilyfield Rd	Westbound	Btwn Foucart St & Catherine St	5847	672	401	44	4220	157	289	10
Lilyfield Rd	Westbound	Btwn Catherine St & Helena St	2040	135	140	9	1680	5	115	0

Road	Direction	Location	No Build				Build			
			Daytime 15hr		Night-time 9hr		Daytime 15hr		Night-time 9hr	
			Light Volume	HGV	Light Volume	HGV	Light Volume	HGV	Light Volume	HGV
Lilyfield Rd	Westbound	Btwn Helena St & Balmain Rd	2040	135	140	9	1680	5	115	0
Lilyfield Rd	Westbound	Btwn Balmain Rd & Norton St	751	178	51	12	373	6	26	0
O'Neill St	Eastbound	Btwn Grove St & Alberto St	3327	131	346	11	2940	67	306	6
O'Neill St	Eastbound	Btwn Alberto St & Foucart St	2494	42	259	4	2933	41	305	3
O'Neill St	Westbound	Btwn Foucart St & Alberto St	2204	20	229	2	2106	11	219	1
O'Neill St	Westbound	Btwn Alberto St & Grove St	3938	59	409	5	2782	46	289	4
Alfred St	Eastbound	Btwn Denison St & Gordon St	4355	227	453	19	5156	41	536	3
Alfred St	Westbound	Btwn Gordon St & Denison St	3670	91	381	8	3581	100	372	8
Evans St	Eastbound	Btwn Denison St & Victoria Rd	3231	150	336	13	3714	174	386	15
Evans St	Westbound	Btwn Victoria Rd & Denison St	3388	84	352	7	1566	11	163	1
Perry St	Eastbound	Btwn Mary St & Balmain Rd	8938	265	408	13	11110	243	507	12
Perry St	Westbound	Btwn Balmain Rd & Mary St	10804	289	741	19	9630	220	660	14
Balmain Rd	Eastbound	Btwn Perry St & Grove St	13906	678	634	33	14358	597	655	29
Balmain Rd	Eastbound	Btwn Grove St & Alberto St	11334	599	517	29	11680	523	533	25
Balmain Rd	Eastbound	Btwn Alberto St & Denison St	10991	619	1747	82	11274	493	1792	65
Balmain Rd	Westbound	Btwn Denison St & Alberto St	13706	721	2179	95	11837	613	1882	81
Balmain Rd	Westbound	Btwn Alberto St & Grove St	13915	750	954	49	12215	636	837	41
Balmain Rd	Westbound	Btwn Grove St & Perry St	11457	633	785	41	9579	393	657	26
Darling St	Eastbound	Btwn Denison St & Victoria Rd	10088	561	985	48	9591	413	937	36
Darling St	Westbound	Btwn Victoria Rd & Denison St	14801	902	1441	38	12824	681	1249	29
Moodie St	Eastbound	Btwn Oxford St & Victoria Rd	1497	20	156	2	1074	8	112	1
Moodie St	Westbound	Btwn Victoria Rd & Oxford St	1173	9	122	1	1452	10	151	1
Grove St	Southbound	Btwn O'Neill St & Lilyfield Rd	7293	193	758	16	6396	304	665	25
Grove St	Northbound	Btwn Lilyfield Rd & O'Neill St	1551	74	161	6	1146	18	119	2
Alberto St	Southbound	Btwn Balmain Rd & O'Neill St	920	21	96	2	607	15	63	1
Alberto St	Northbound	Btwn O'Neill St & Balmain Rd	801	69	83	6	772	11	80	1
Foucart St	Southbound	Btwn O'Neill St & Lilyfield Rd	4059	64	422	5	2979	90	310	7
Foucart St	Northbound	Btwn Lilyfield Rd & O'Neill St	1160	29	121	2	1101	20	114	2

Road	Direction	Location	No Build				Build			
			Daytime 15hr		Night-time 9hr		Daytime 15hr		Night-time 9hr	
			Light Volume	HGV	Light Volume	HGV	Light Volume	HGV	Light Volume	HGV
Oxford	Southbound	Btwn Moodie St & Balmain Rd	2245	26	233	2	2442	30	254	3
Oxford	Northbound	Btwn Balmain St & Moodie St	2262	40	235	3	1707	29	177	2
Denison St	Southbound	Btwn Balmain Rd & Evans St	3217	203	334	17	4355	139	453	12
Denison St	Southbound	Btwn Evans St & Alfred St	5047	209	525	17	3700	47	385	4
Denison St	Northbound	Btwn Alfred St & Evans St	3073	86	319	7	2491	89	259	7
Denison St	Northbound	Btwn Evans St & Balmain St	1397	14	145	1	998	17	104	1
Gordon St	Northbound	Btwn Lilyfield Rd & Victoria Rd	4472	85	437	7	6145	99	600	8
Brenan St - Eastbound	Eastbound	Btwn Catherine St & Railway Pde	2230	91	232	8	1809	10	188	1
Brenan St - Eastbound	Westbound	Btwn Railway Pde & Catherine St	2602	85	270	7	803	19	84	2
Railway Pde	Eastbound	Btwn Brenan St & Bayview Cres	734	28	45	1	928	11	57	0
Railway Pde	Westbound	Btwn Bayview Cres & Brenan St	1608	0	74	0	0	0	0	0
Bayview Cres	Eastbound	Btwn Railway Pde & Annandale St	706	27	73	2	892	10	93	1
Bayview Cres	Westbound	Btwn Annandale St & Railway Pde	1524	0	158	0	0	0	0	0
Annandale St	Southbound	Btwn Bayview Cres & Kentville Ave	706	27	73	2	892	10	93	1
Annandale St	Northbound	Btwn Kentville Ave & Bayview Cres	1524	0	158	0	0	0	0	0
Johnston St	Southbound	Btwn The Crescent & Kentville Ave	8926	165	1081	17	12138	494	1469	52
Johnston St	Southbound	Btwn Kentville Ave & Rose St	7183	175	1142	23	11741	483	1866	64
Johnston St	Southbound	Btwn Rose St & Piper St	6500	151	1033	20	10320	454	1641	60
Johnston St	Northbound	Btwn Piper St & Rose St	8662	451	1377	59	11869	459	1887	60
Johnston St	Northbound	Btwn Rose St & Kentville Ave	8952	445	1423	59	12532	463	1992	61
Johnston St	Northbound	Btwn Kentville Ave & The Crescent	10182	488	973	31	14156	502	1352	32
Kentville Ave	Eastbound	Btwn Annandale St & Johnston St	706	27	73	2	892	10	93	1
Kentville Ave	Westbound	Btwn Johnston St & Annandale St	1524	0	158	0	0	0	0	0
Hutchinson St	Eastbound	Btwn Railway Pde & Annandale St	1524	63	158	5	919	2	95	0
Hutchinson St	Westbound	Btwn Annandale St & Railway Pde	1080	90	112	7	803	19	84	2
Rose St	Eastbound	Btwn Annandale St & Johnston St	1524	63	158	5	919	2	95	0
Rose St	Westbound	Btwn Johnston St & Annandale St	1080	90	112	7	803	19	84	2
Catherine St	Southbound	Btwn Lilyfield Rd & City West Link	11496	758	1810	73	9130	444	1265	48

Road	Direction	Location	No Build				Build			
			Daytime 15hr		Night-time 9hr		Daytime 15hr		Night-time 9hr	
			Light Volume	HGV	Light Volume	HGV	Light Volume	HGV	Light Volume	HGV
Catherine St	Southbound	Btwn City West Link & Brenan St	8046	280	852	21	6866	270	727	21
Catherine St	Southbound	Btwn Brenan St & Piper St	6714	202	813	22	5981	264	724	28
Catherine St	Southbound	Btwn Piper St & Ilka St	7990	314	967	33	6633	274	803	29
Catherine St	Southbound	Btwn Ilka St & Moore St	8114	320	843	27	6736	280	700	23
Catherine St	Northbound	Btwn Moore St & Ilka St	5720	165	595	14	4539	98	472	8
Catherine St	Northbound	Btwn Ilka St & Piper St	5764	168	551	11	4574	100	437	6
Catherine St	Northbound	Btwn Piper St & Brenan St	1399	115	134	7	1214	84	116	5
Catherine St	Northbound	Btwn Brenan St & City West Link	3019	180	296	14	1010	94	99	7
Balmain Rd	Southbound	Btwn Perry St & Lilyfield Rd	3055	403	447	47	2654	189	389	22
Balmain Rd	Southbound	Btwn Lilyfield Rd & City West Link	4536	414	714	40	4890	226	678	24
Balmain Rd	Southbound	Btwn City West Link & Piper St	5977	203	724	22	5692	58	689	6
Balmain Rd	Southbound	Btwn Piper St & Alfred St	3872	83	469	9	3938	20	477	2
Balmain Rd	Southbound	Btwn Alfred St & Moore St	3932	85	409	7	3999	20	416	2
Balmain Rd	Northbound	Btwn Moore St & Alfred St	6289	335	654	28	10685	464	1682	44
Balmain Rd	Northbound	Btwn Alfred St & Piper St	6337	342	606	21	5561	359	937	36
Balmain Rd	Northbound	Btwn Piper St & City West Link	11387	401	1088	25	5003	344	520	29
Balmain Rd	Northbound	Btwn City West Link & Lilyfield Rd	12784	630	1771	67	5041	350	482	22
Balmain Rd	Northbound	Btwn Lilyfield Rd & Perry St	6846	473	1153	47	9336	395	892	25
Piper St	Eastbound	Btwn Balmain Rd & Catherine St	2243	127	233	11	1821	42	189	3
Piper St	Westbound	Btwn Catherine St & Balmain Rd	5114	61	532	5	4303	44	447	4
M4M5 Link ON Ramp from City West Link	ON	Btwn City West Link & M4M5 Link EB	0	0	0	0	10277	441	2350	101
M4M5 Link OFF Ramp to City West Link	OFF	Btwn M4M5 Link WB & City West Link	0	0	0	0	8457	299	1934	68
M4M5 Link OFF Ramp to Anzac Bridge EB	OFF	Btwn Rozelle Interchange & Anzac Bridge	0	0	0	0	38495	2580	8804	590
M4M5 Link ON Ramp from Anzac Bridge WB	ON	Btwn Anzac Bridge & Rozelle Interchange	0	0	0	0	34812	2334	7962	534
Iron Cove Link	Northbound	Btwn Rozelle Interchange & Victoria Rd	0	0	0	0	24443	1608	5590	368
Iron Cove Link	Southbound	Btwn Victoria Rd & Rozelle Interchange	0	0	0	0	24427	1865	5586	427

Road	Direction	Location	No Build				Build			
			Daytime 15hr		Night-time 9hr		Daytime 15hr		Night-time 9hr	
			Light Volume	HGV	Light Volume	HGV	Light Volume	HGV	Light Volume	HGV
Western Harbour Tunnel	Northbound	Btwn City West Link & WHT NB	0	0	0	0	0	0	0	0
Western Harbour Tunnel	Southbound	Btwn WHT SB & City West Link	0	0	0	0	0	0	0	0

APPENDIX F Traffic noise contours

Plot Date: 02/09/21 - 12:57 Layout: T.0914 Operational noise contours (r0) ++

GIS File: R:\Technical Resource\Data Library\GIS Data\00 Master projects\Master project (r2).qgz

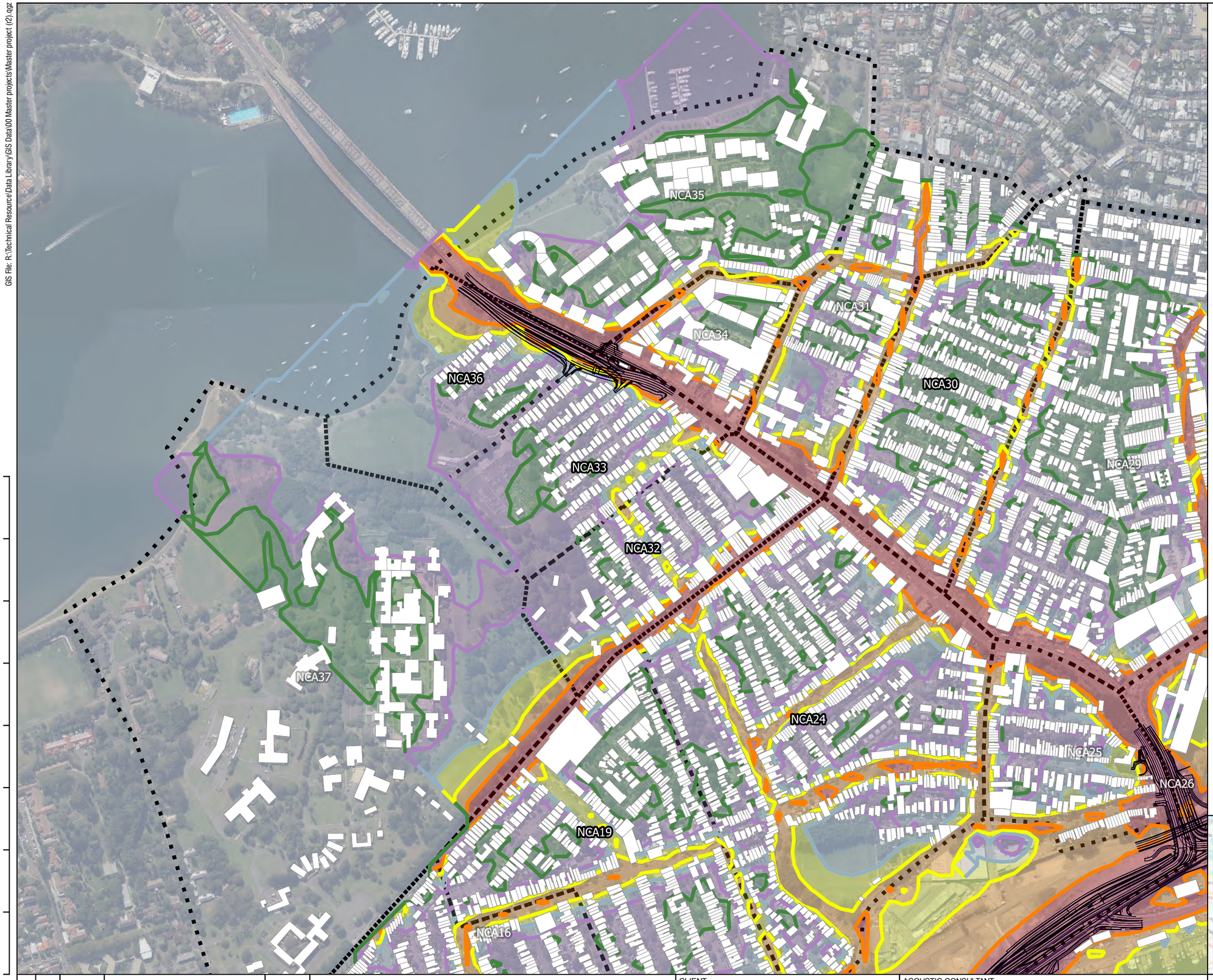

LEGEND

- NCA
- Buildings

Noise contours

- 50
- 55
- 60
- 65
- 70
- <= 50
- 50 - 55
- 55 - 60
- 60 - 65
- 65 - 70
- > 70

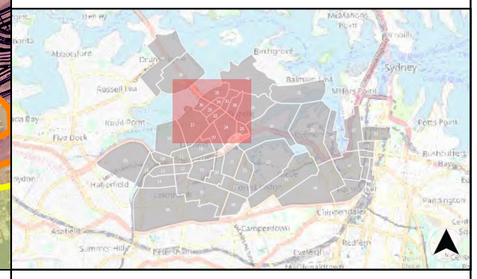

REV	BY	DATE	DESCRIPTION	APPROVER
..	..	..	..	..
..	..	..	..	..
..	..	..	..	..
..	..	..	..	..
..	..	..	..	..
r1	SS	02/09/21	Change Map Extent	RPH
r0	MS	14/12/20	Prepare figures	RPH

A3 Original

Co-ordinate System: MGA Zone 56

0 90 180 270 360 m

1:6,000

FULL SIZE A3

NOTE: Do not scale from this drawing.

CLIENT

Rozelle Interchange
WestConnex
JOHN HOLLAND
CPB CONTRACTORS

ACOUSTIC CONSULTANT

RENZO TONIN & ASSOCIATES
inspired to achieve

Ph (02) 8218 0500 Fax (02) 8218 0501

M4-M5 LINK ROZELLE INTERCHANGE

Operational noise contours - Opening year
No Build Scenario – LAeq 15hr Daytime

Plot Date: 02/09/21 - 12:58 Layout: T.0914 Operational noise contours (r0) ++
GIS File: R:\Technical Resource\Data Library\GIS Data\00 Master projects\Master project (2).qgz

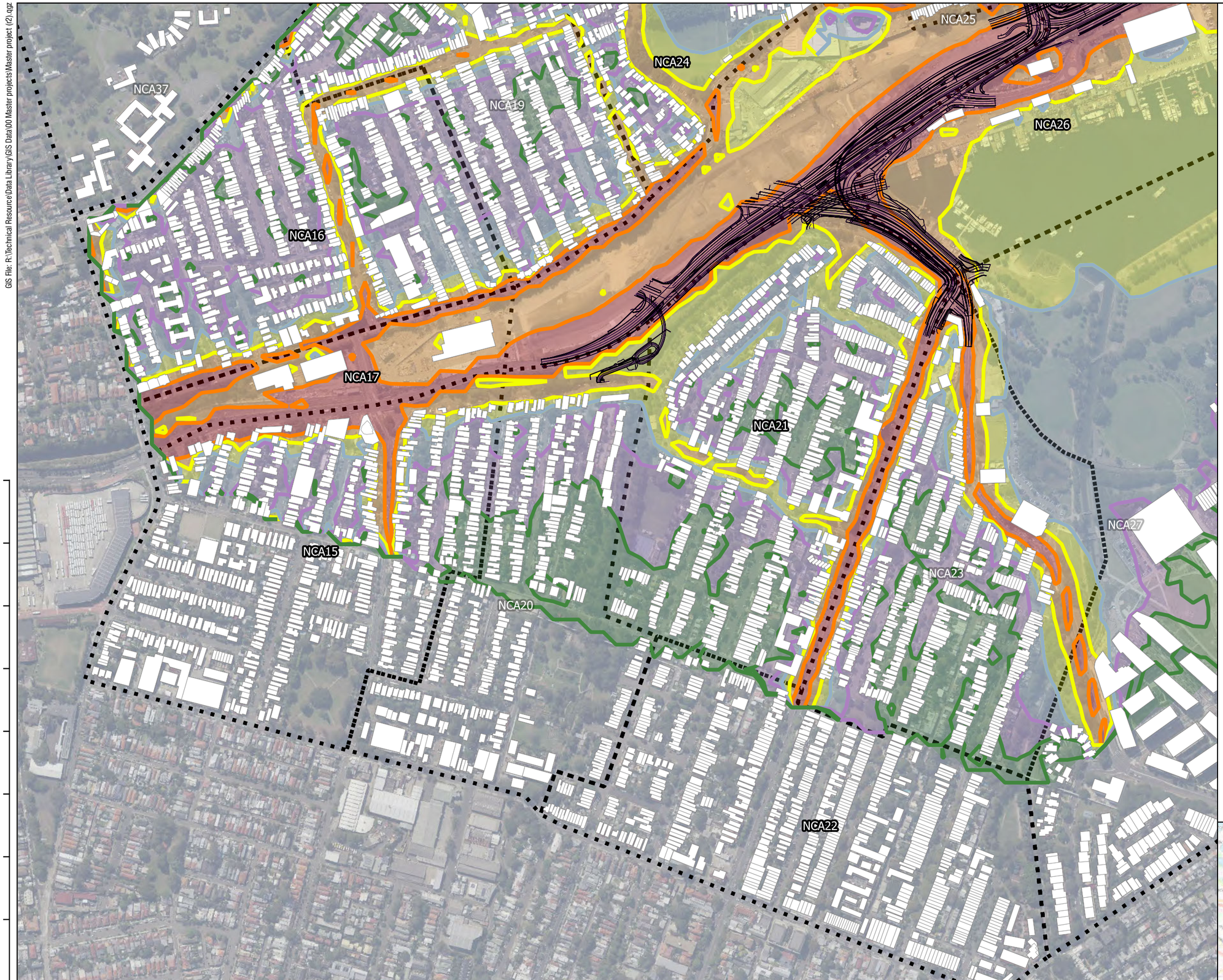

LEGEND

- NCA
- Buildings

Noise contours

- 50
- 55
- 60
- 65
- 70
- <= 50
- 50 - 55
- 55 - 60
- 60 - 65
- 65 - 70
- > 70

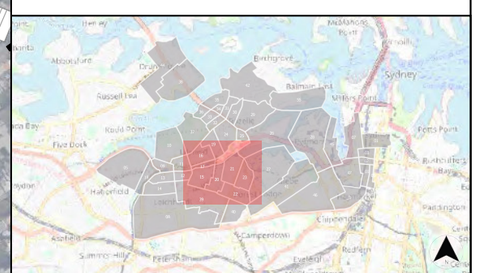

REV	BY	DATE	DESCRIPTION	APPROVER
..	..	..	..	..
..	..	..	..	..
..	..	..	..	..
..	..	..	..	..
..	..	..	..	..
r1	SS	02/09/21	Change Map Extent	RPH
r0	MS	14/12/20	Prepare figures	RPH

A3 Original

Co-ordinate System: MGA Zone 56

0 90 180 270 360 m

1:6,000

FULL SIZE A3

NOTE: Do not scale from this drawing.

CLIENT

Rozelle Interchange
WestConnex
JOHN HOLLAND
CPB CONTRACTORS

ACOUSTIC CONSULTANT

RENZO TONIN & ASSOCIATES
inspired to achieve

Ph (02) 8218 0500 Fax (02) 8218 0501

M4-M5 LINK ROZELLE INTERCHANGE

Operational noise contours - Opening year
No Build Scenario – LAeq 15hr Daytime

Plot Date: 02/09/21 - 13:00 Layout: T.0914 Operational noise contours (r0) ++
GIS File: R:\Technical Resource\Data Library\GIS Data\00 Master projects\Master project (r2).qgz

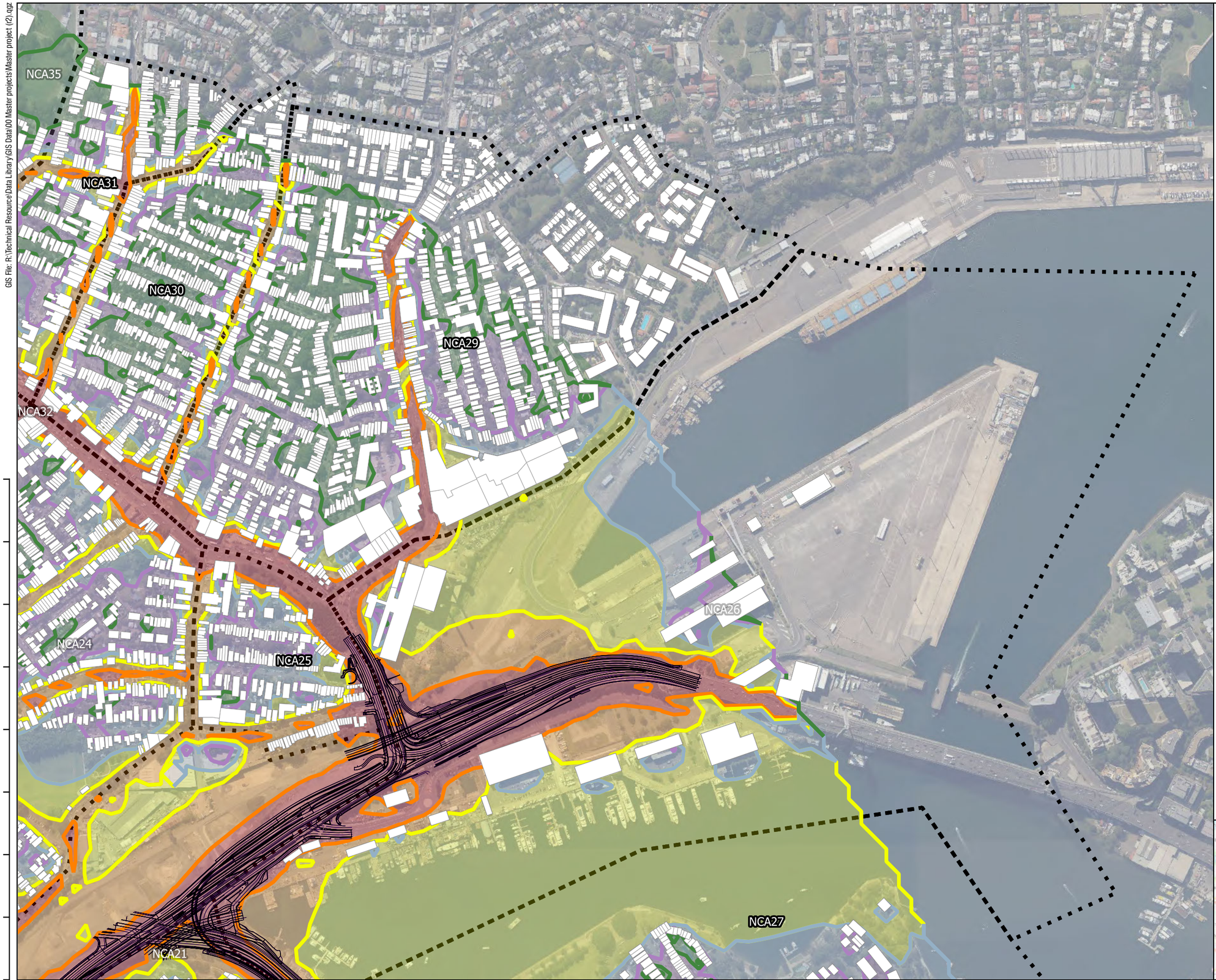

LEGEND

- NCA
- Buildings

Noise contours

- 50
- 55
- 60
- 65
- 70
- <= 50
- 50 - 55
- 55 - 60
- 60 - 65
- 65 - 70
- > 70

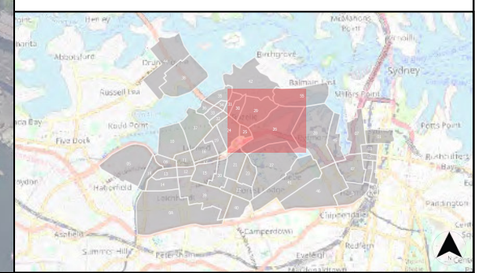

REV	BY	DATE	DESCRIPTION	APPROVER
..	..	..	..	..
..	..	..	..	..
..	..	..	..	..
..	..	..	..	..
..	..	..	..	..
r1	SS	02/09/21	Change Map Extent	RPH
r0	MS	14/12/20	Prepare figures	RPH

A3 Original

Co-ordinate System: MGA Zone 56

0 90 180 270 360 m

1:6,000

FULL SIZE A3

NOTE: Do not scale from this drawing.

CLIENT

Rozelle Interchange
WestConnex
JOHN HOLLAND
CPB CONTRACTORS

ACOUSTIC CONSULTANT

RENZO TONIN & ASSOCIATES
inspired to achieve

Ph (02) 8218 0500 Fax (02) 8218 0501

M4-M5 LINK ROZELLE INTERCHANGE

Operational noise contours - Opening year
No Build Scenario – LAeq 15hr Daytime

Plot Date: 02/09/21 - 13:02 Layout: T.0914 Operational noise contours (r0) ++
GIS File: R:\Technical Resource\Data Library\GIS Data\00 Master projects\Master project (2).qgz

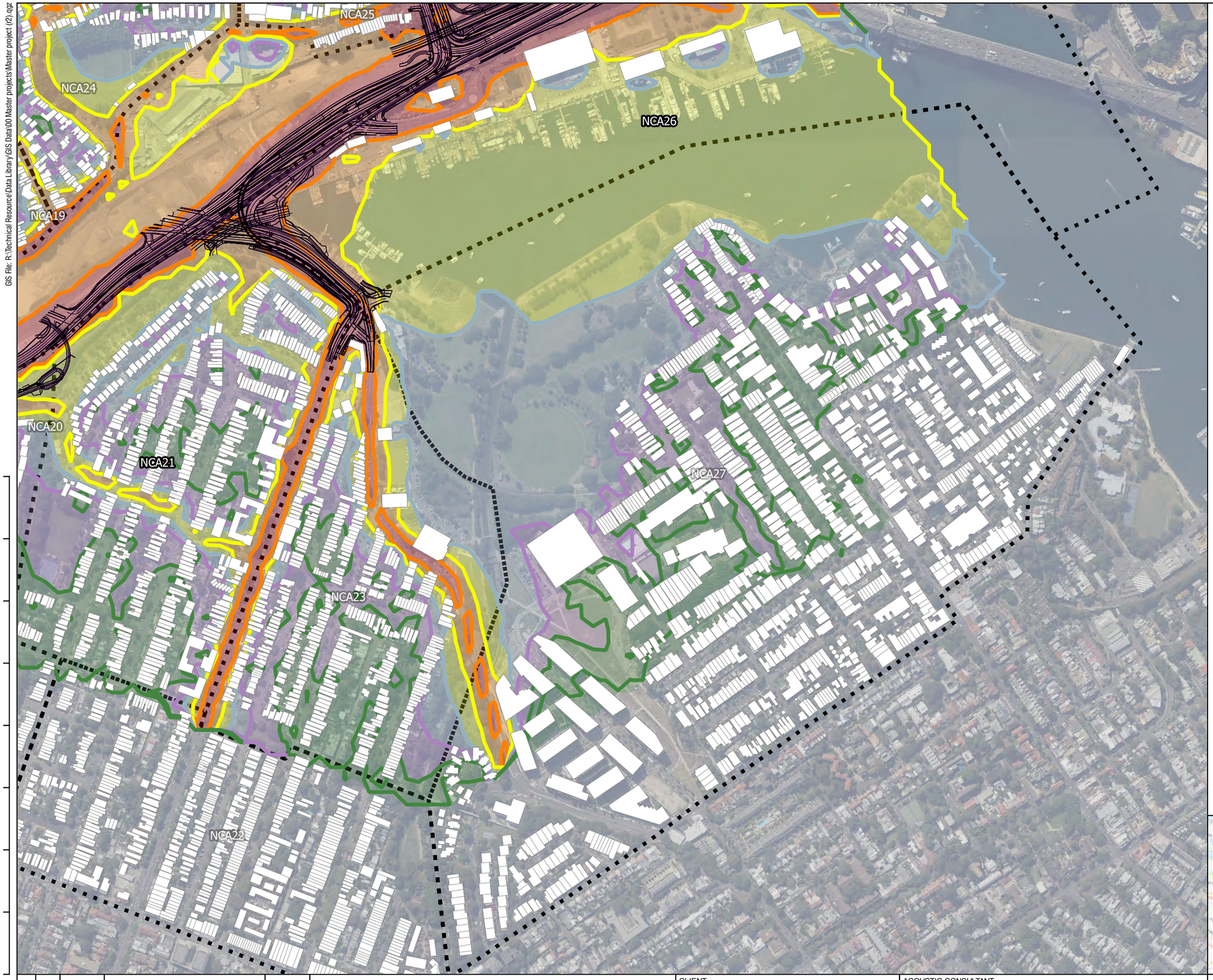

LEGEND

NCA

Buildings

Noise contours

- 50
- 55
- 60
- 65
- 70
- <= 50
- 50 - 55
- 55 - 60
- 60 - 65
- 65 - 70
- > 70

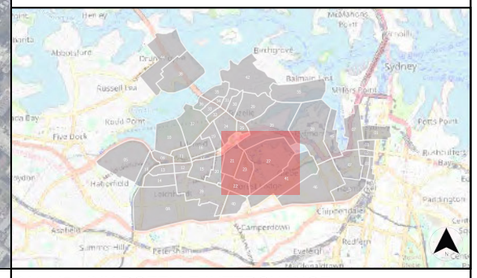

REV	BY	DATE	DESCRIPTION	APPROVER
..	..	..	..	..
..	..	..	..	..
..	..	..	..	..
..	..	..	..	..
..	..	..	..	..
r1	SS	02/09/21	Change Map Extent	RPH
r0	MS	14/12/20	Prepare figures	RPH

A3 Original

Co-ordinate System: MGA Zone 56

0 90 180 270 360 m

1:6,000

FULL SIZE A3

NOTE: Do not scale from this drawing.

CLIENT

Rozelle Interchange WestConnex

JOHN HOLLAND CPB CONTRACTORS

ACOUSTIC CONSULTANT

RENZO TONIN & ASSOCIATES

inspired to achieve

Ph (02) 8218 0500 Fax (02) 8218 0501

M4-M5 LINK ROZELLE INTERCHANGE

Operational noise contours - Opening year
No Build Scenario – LAeq 15hr Daytime

Plot Date: 02/09/21 - 13:04 Layout: T.0914 Operational noise contours (r0) ++

GIS File: R:\Technical Resource\Data Library\GIS Data\00 Master projects\Master project (r2).qgz

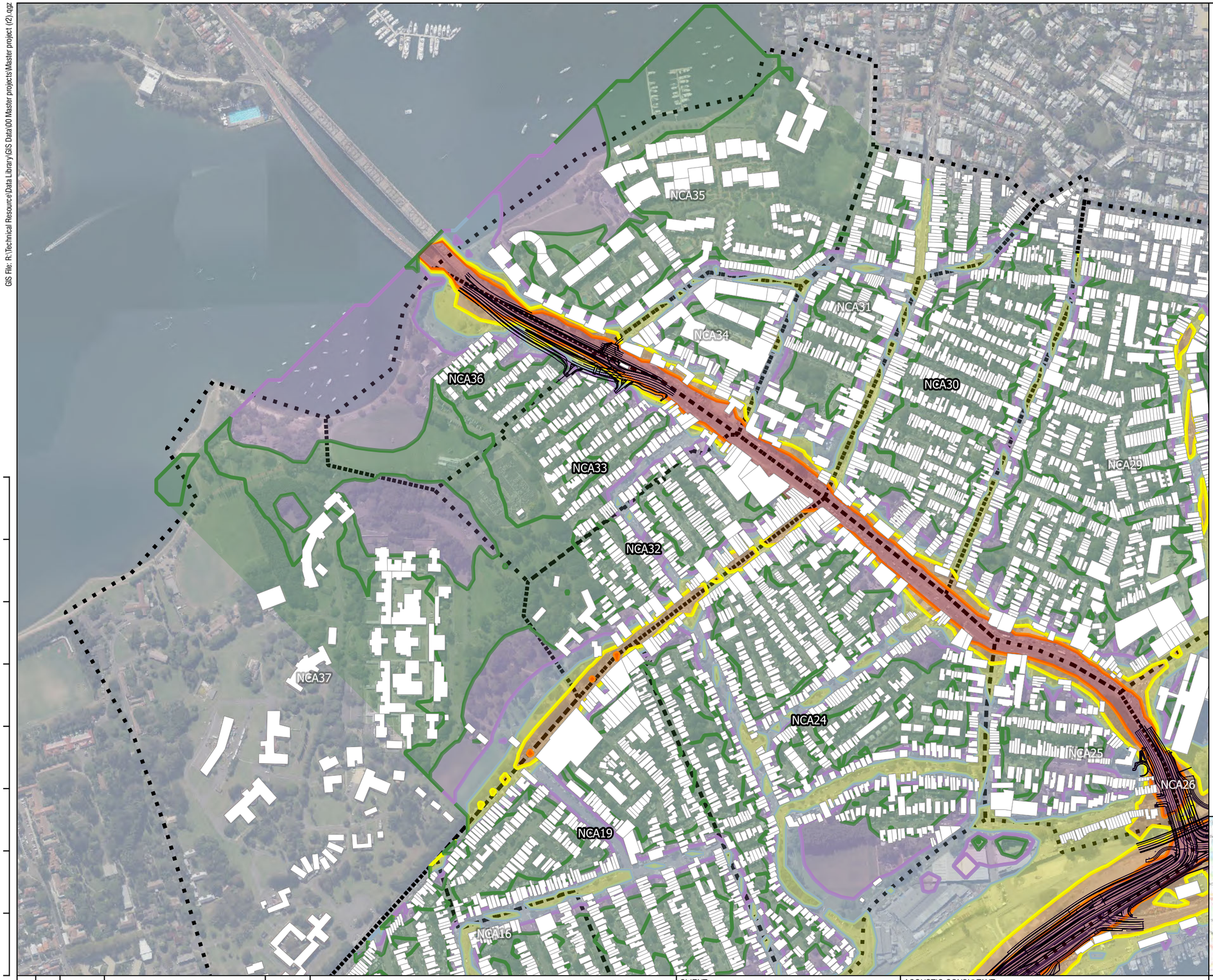

LEGEND

- NCA
- Buildings

Noise contours

- 50
- 55
- 60
- 65
- 70
- <= 50
- 50 - 55
- 55 - 60
- 60 - 65
- 65 - 70
- > 70

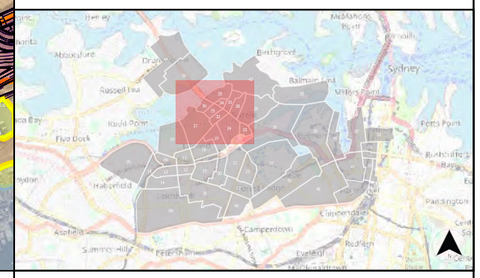

REV	BY	DATE	DESCRIPTION	APPROVER
..	..	..	..	..
..	..	..	..	..
..	..	..	..	..
..	..	..	..	..
..	..	..	..	..
r1	SS	02/09/21	Change Map Extent	RPH
r0	MS	14/12/20	Prepare figures	RPH

A3 Original

Co-ordinate System: MGA Zone 56

0 90 180 270 360 m

1:6,000

FULL SIZE A3

NOTE: Do not scale from this drawing.

CLIENT

Rozelle Interchange
WestConnex
JOHN HOLLAND
CPB CONTRACTORS

ACOUSTIC CONSULTANT

RENZO TONIN & ASSOCIATES
inspired to achieve

Ph (02) 8218 0500 Fax (02) 8218 0501

M4-M5 LINK ROZELLE INTERCHANGE

Operational noise contours - Opening year
No Build Scenario – LAeq 9hr Night-time

Plot Date: 02/09/21 - 13:06 Layout: TJ914 Operational noise contours (r0) ++
GIS File: R:\Technical Resource\Data Library\GIS Data\00 Master projects\Master project (2).qgz

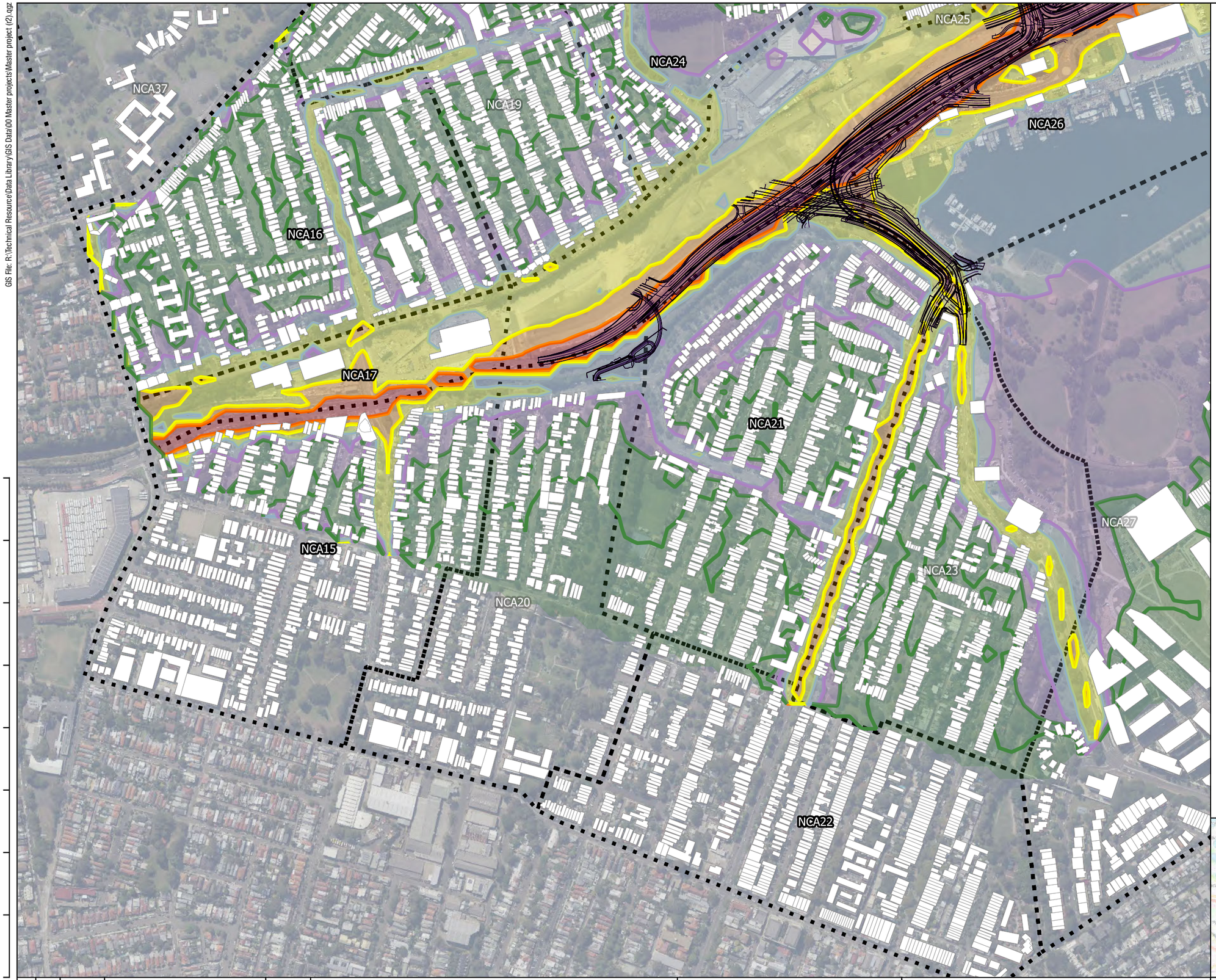

LEGEND

- NCA
- Buildings

Noise contours

- 50
- 55
- 60
- 65
- 70
- <= 50
- 50 - 55
- 55 - 60
- 60 - 65
- 65 - 70
- > 70

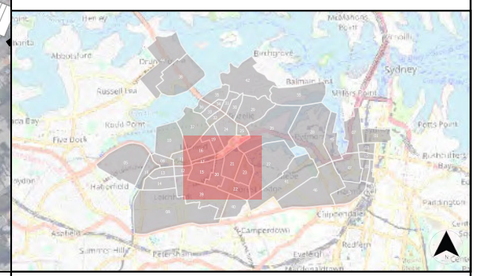

REV	BY	DATE	DESCRIPTION	APPROVER
..	..	..	..	..
..	..	..	..	..
..	..	..	..	..
..	..	..	..	..
..	..	..	..	..
r1	SS	02/09/21	Change Map Extent	RPH
r0	MS	14/12/20	Prepare figures	RPH

A3 Original

Co-ordinate System: MGA Zone 56

0 90 180 270 360 m

1:6,000

FULL SIZE A3

NOTE: Do not scale from this drawing.

CLIENT

Rozelle Interchange
WestConnex
JOHN HOLLAND
CPB CONTRACTORS

ACOUSTIC CONSULTANT

RENZO TONIN & ASSOCIATES
inspired to achieve

Ph (02) 8218 0500 Fax (02) 8218 0501

M4-M5 LINK ROZELLE INTERCHANGE

Operational noise contours - Opening year
No Build Scenario – LAeq 9hr Night-time

Plot Date: 02/09/21 - 13:08 Layout: T.0914 Operational noise contours (r0) ++
GIS File: R:\Technical Resource\Data Library\GIS Data\00 Master projects\Master project (r2).qgz

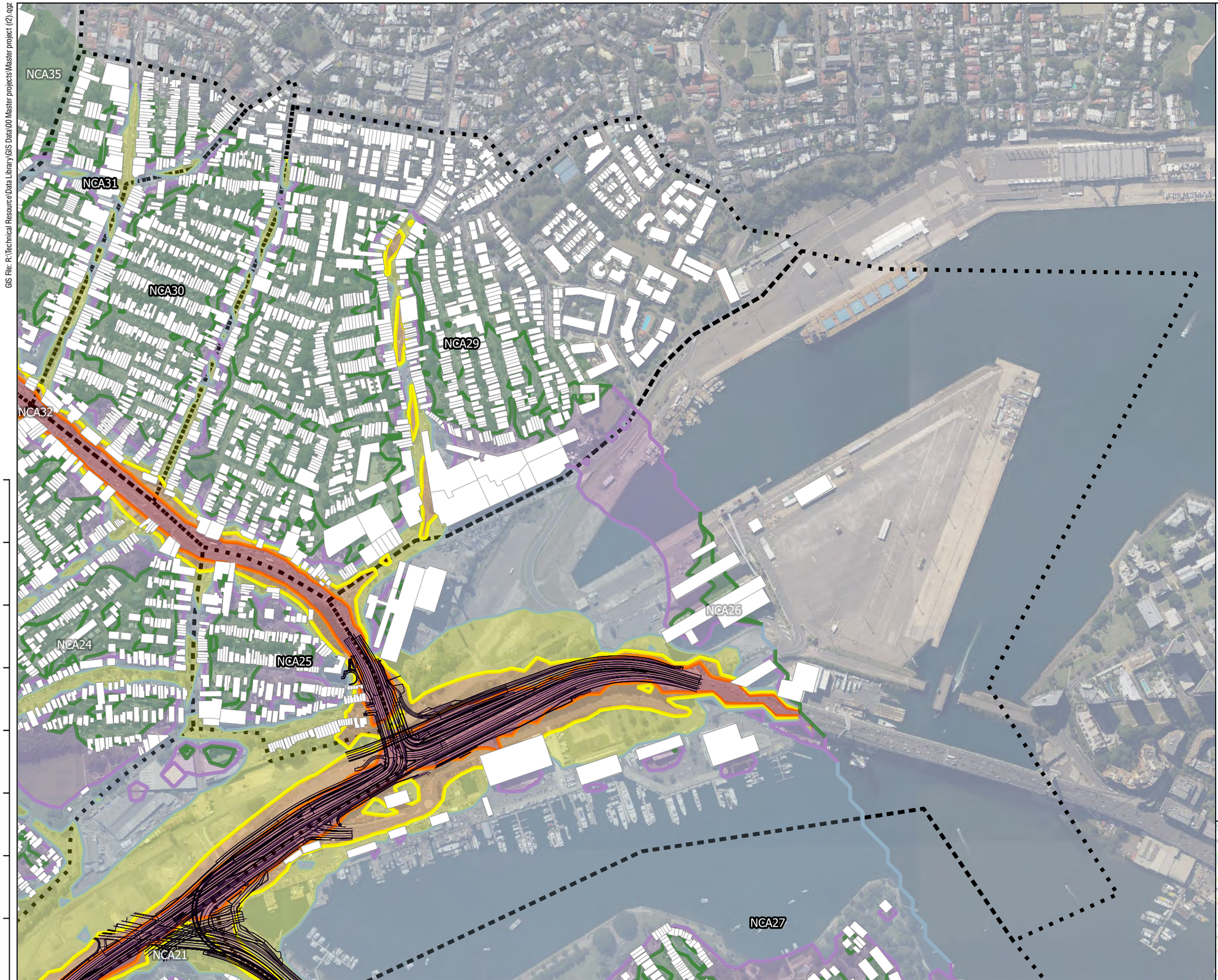

LEGEND

NCA

Buildings

Noise contours

- 50
- 55
- 60
- 65
- 70
- <= 50
- 50 - 55
- 55 - 60
- 60 - 65
- 65 - 70
- > 70

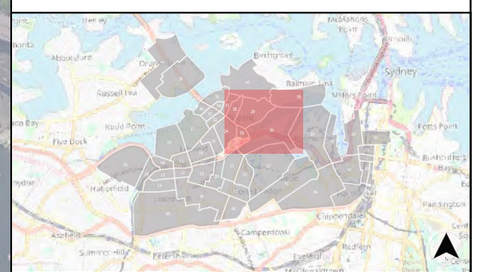

REV	BY	DATE	DESCRIPTION	APPROVER
..	..	..	..	..
..	..	..	..	..
..	..	..	..	..
..	..	..	..	..
..	..	..	..	..
r1	SS	02/09/21	Change Map Extent	RPH
r0	MS	14/12/20	Prepare figures	RPH

A3 Original

Co-ordinate System: MGA Zone 56

0 90 180 270 360 m

1:6,000

FULL SIZE A3

NOTE: Do not scale from this drawing.

CLIENT

Rozelle Interchange
WestConnex
JOHN HOLLAND
CPB CONTRACTORS

ACOUSTIC CONSULTANT

RENZO TONIN & ASSOCIATES
inspired to achieve

Ph (02) 8218 0500 Fax (02) 8218 0501

M4-M5 LINK ROZELLE INTERCHANGE

Operational noise contours - Opening year
No Build Scenario – LAeq 9hr Night-time

Plot Date: 02/09/21 - 13:09 Layout: T.0914 Operational noise contours (r0) ++
GIS File: R:\Technical Resource\Data Library\GIS Data\00 Master projects\Master project (2).qgz

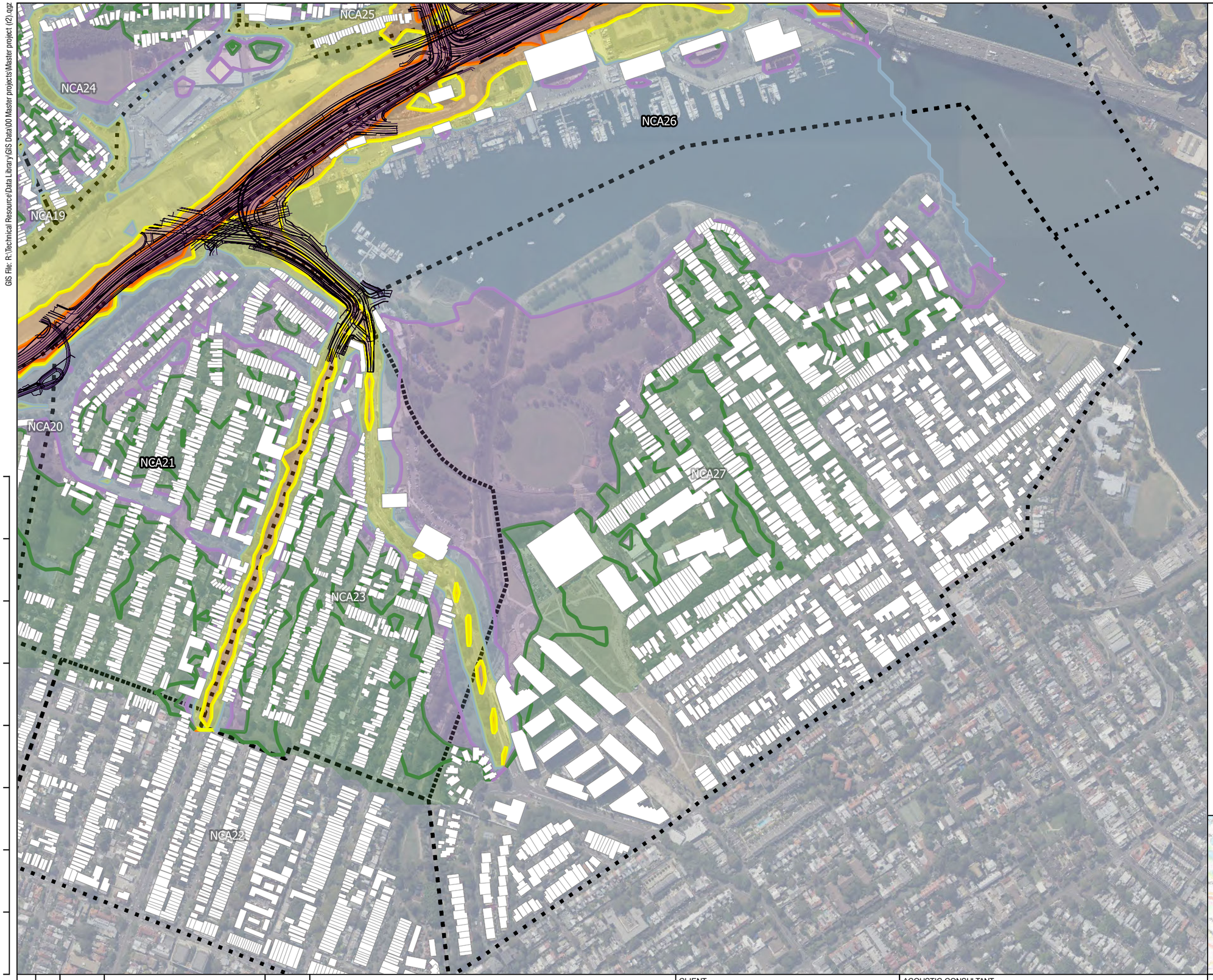

LEGEND

NCA

Buildings

Noise contours

- 50
- 55
- 60
- 65
- 70
- <= 50
- 50 - 55
- 55 - 60
- 60 - 65
- 65 - 70
- > 70

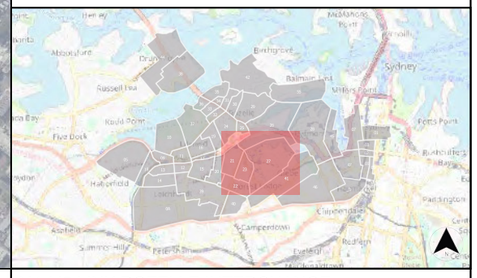

REV	BY	DATE	DESCRIPTION	APPROVER
r1	SS	02/09/21	Change Map Extent	RPH
r0	MS	14/12/20	Prepare figures	RPH

A3 Original

Co-ordinate System: MGA Zone 56

0 90 180 270 360 m

1:6,000

FULL SIZE A3

NOTE: Do not scale from this drawing.

CLIENT

Rozelle Interchange WestConnex

JOHN HOLLAND CPB CONTRACTORS

ACOUSTIC CONSULTANT

RENZO TONIN & ASSOCIATES

inspired to achieve

Ph (02) 8218 0500 Fax (02) 8218 0501

M4-M5 LINK ROZELLE INTERCHANGE

Operational noise contours - Opening year
No Build Scenario – LAeq 9hr Night-time

Plot Date: 02/09/21 - 13:11 Layout: T.0914 Operational noise contours (r0) ++
GIS File: R:\Technical Resource\Data Library\GIS Data\00 Master projects\Master project (r2).qgz

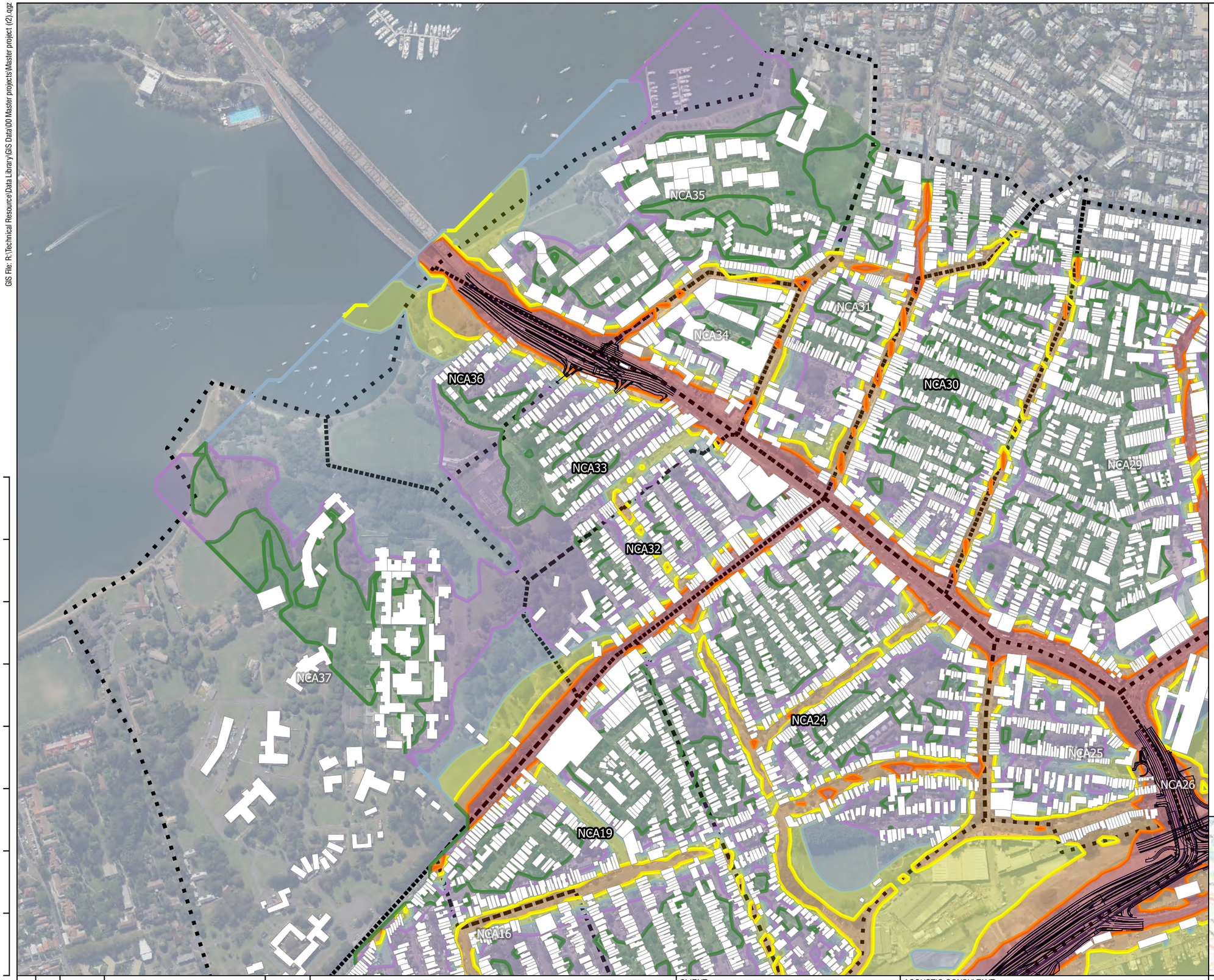

LEGEND

- NCA
- Buildings

Noise contours

- 50
- 55
- 60
- 65
- 70
- <= 50
- 50 - 55
- 55 - 60
- 60 - 65
- 65 - 70
- > 70

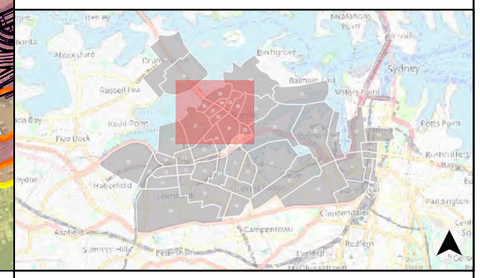

REV	BY	DATE	DESCRIPTION	APPROVER
r1	SS	02/09/21	Change Map Extent	RPH
r0	MS	14/12/20	Prepare figures	RPH

A3 Original

Co-ordinate System: MGA Zone 56

0 90 180 270 360 m

1:6,000

FULL SIZE A3

NOTE: Do not scale from this drawing.

CLIENT

Rozelle Interchange
WestConnex
JOHN HOLLAND
CPB CONTRACTORS

ACOUSTIC CONSULTANT

RENZO TONIN & ASSOCIATES
inspired to achieve

Ph (02) 8218 0500 Fax (02) 8218 0501

M4-M5 LINK ROZELLE INTERCHANGE

Operational noise contours - Opening year
Build Scenario – LAeq 15hr Daytime

Plot Date: 02/09/21 - 13:13 Layout: T.0914 Operational noise contours (r0) ++
GIS File: R:\Technical Resource\Data Library\GIS Data\00 Master projects\Master project (2).qgz

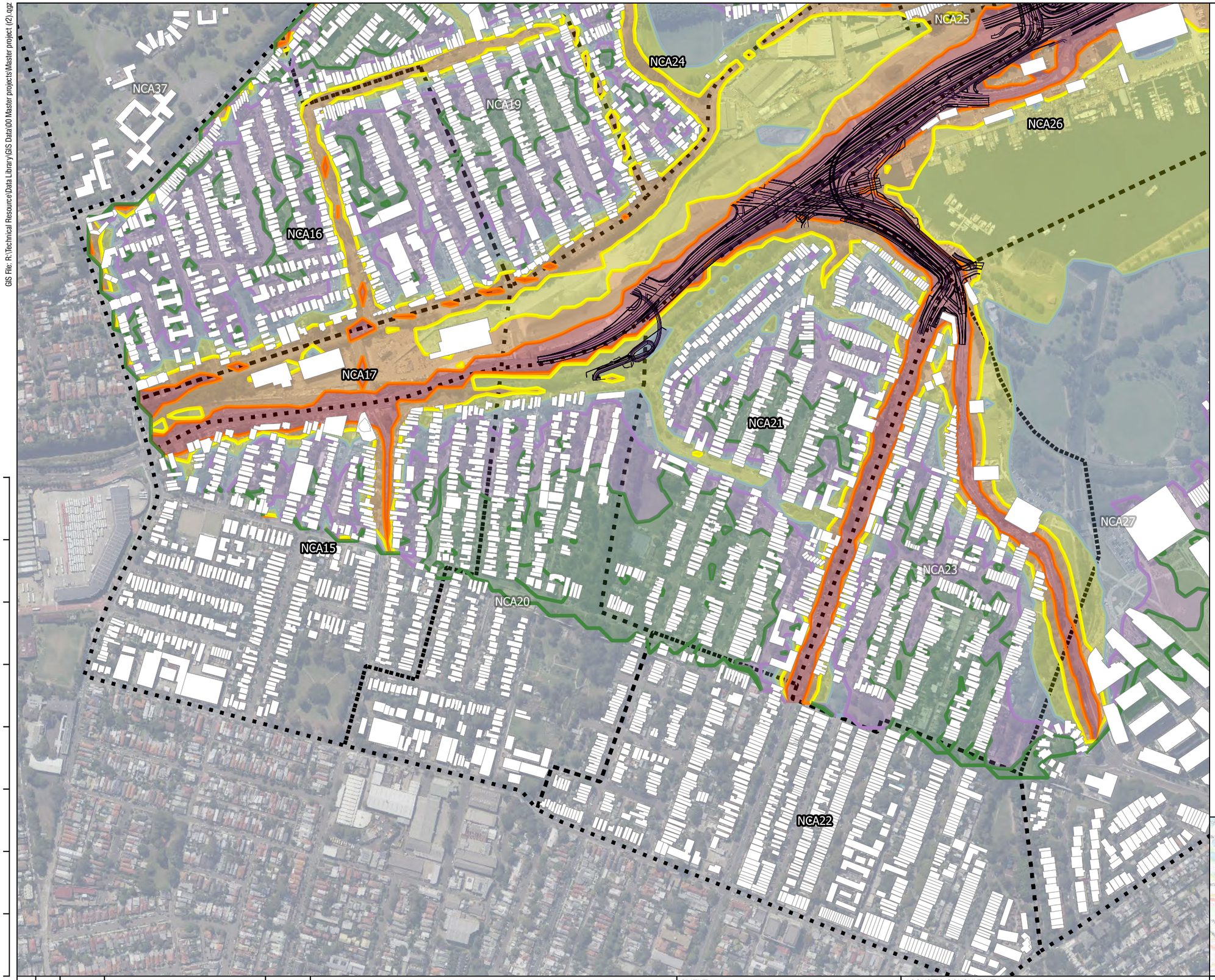

LEGEND

- NCA
- Buildings

Noise contours

- 50
- 55
- 60
- 65
- 70
- <= 50
- 50 - 55
- 55 - 60
- 60 - 65
- 65 - 70
- > 70

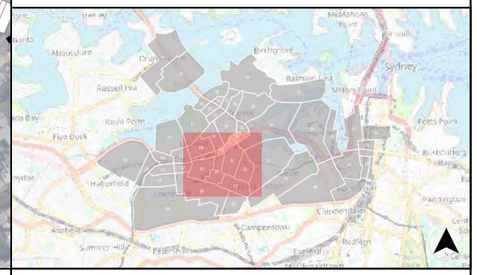

REV	BY	DATE	DESCRIPTION	APPROVER
..	..	..	..	..
..	..	..	..	..
..	..	..	..	..
..	..	..	..	..
..	..	..	..	..
r1	SS	02/09/21	Change Map Extent	RPH
r0	MS	14/12/20	Prepare figures	RPH

A3 Original

Co-ordinate System: MGA Zone 56

0 90 180 270 360 m

1:6,000

FULL SIZE A3

NOTE: Do not scale from this drawing.

CLIENT

Rozelle Interchange
WestConnex
JOHN HOLLAND
CPB CONTRACTORS

ACOUSTIC CONSULTANT

RENZO TONIN & ASSOCIATES
inspired to achieve
Ph (02) 8218 0500 Fax (02) 8218 0501

M4-M5 LINK ROZELLE INTERCHANGE

Operational noise contours - Opening year
Build Scenario – LAeq 15hr Daytime

Plot Date: 02/09/21 - 13:15 Layout: T.0914 Operational noise contours (r0) ++
GIS File: R:\Technical Resource\Data Library\GIS Data\00 Master projects\Master project (r2).qgz

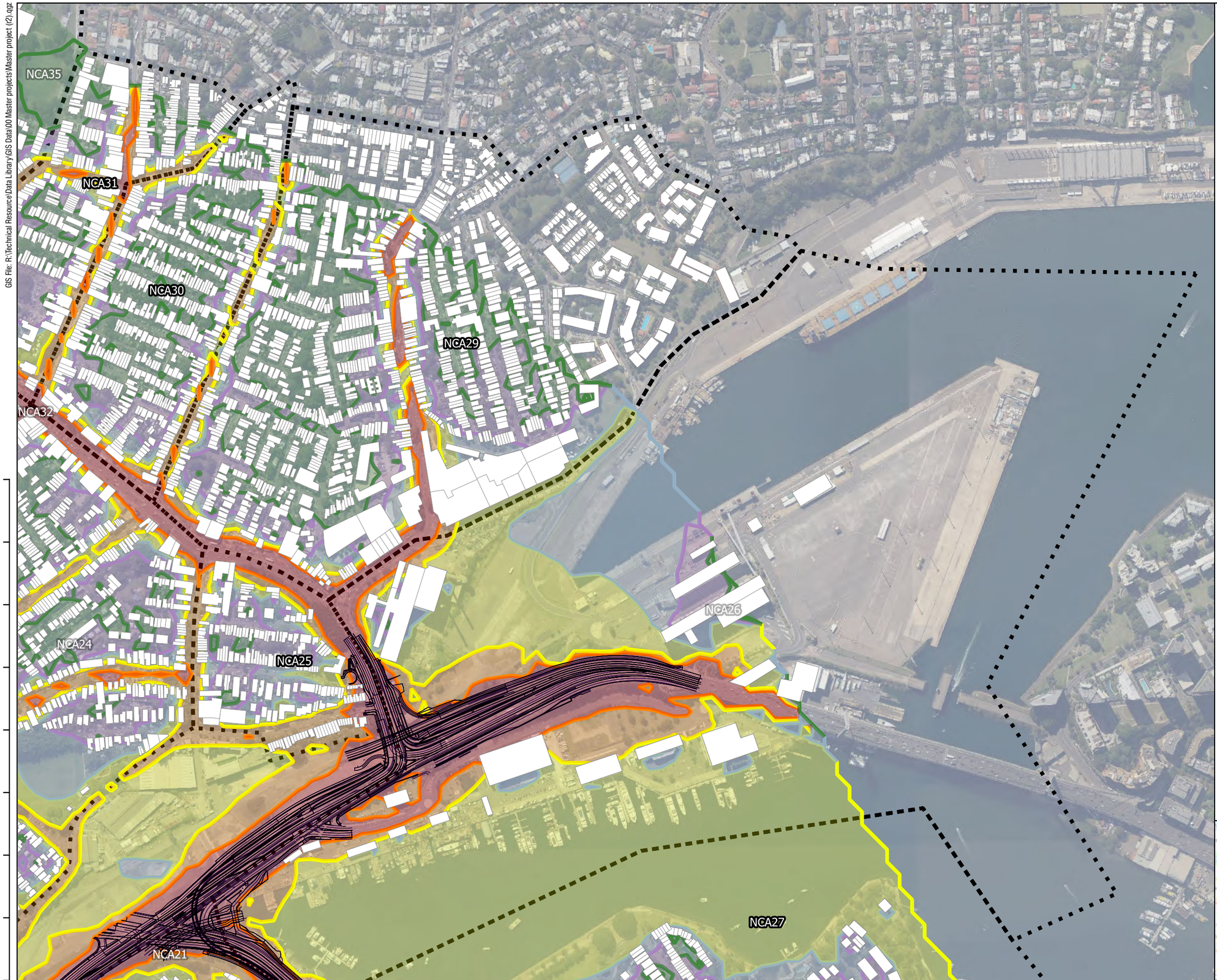

LEGEND

- NCA
- Buildings

Noise contours

- 50
- 55
- 60
- 65
- 70
- <= 50
- 50 - 55
- 55 - 60
- 60 - 65
- 65 - 70
- > 70

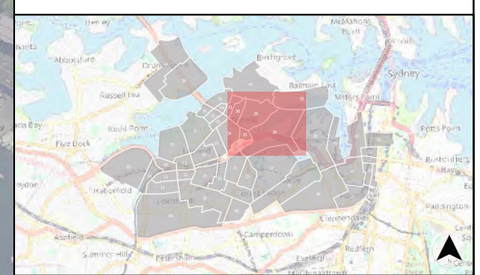

REV	BY	DATE	DESCRIPTION	APPROVER
..	..	..	..	..
..	..	..	..	..
..	..	..	..	..
..	..	..	..	..
..	..	..	..	..
r1	SS	02/09/21	Change Map Extent	RPH
r0	MS	14/12/20	Prepare figures	RPH

0 90 180 270 360 m

1:6,000

FULL SIZE A3

A3 Original

Co-ordinate System: MGA Zone 56

NOTE: Do not scale from this drawing.

CLIENT

Rozelle Interchange
WestConnex
JOHN HOLLAND
CPB CONTRACTORS

ACOUSTIC CONSULTANT

RENZO TONIN & ASSOCIATES
inspired to achieve

Ph (02) 8218 0500 Fax (02) 8218 0501

M4-M5 LINK ROZELLE INTERCHANGE

Operational noise contours - Opening year
Build Scenario – LAeq 15hr Daytime

Plot Date: 02/09/21 - 13:17 Layout: TJ914 Operational noise contours (r0) ++
GIS File: R:\Technical Resource\Data Library\GIS Data\00 Master projects\Master project (2).qgz

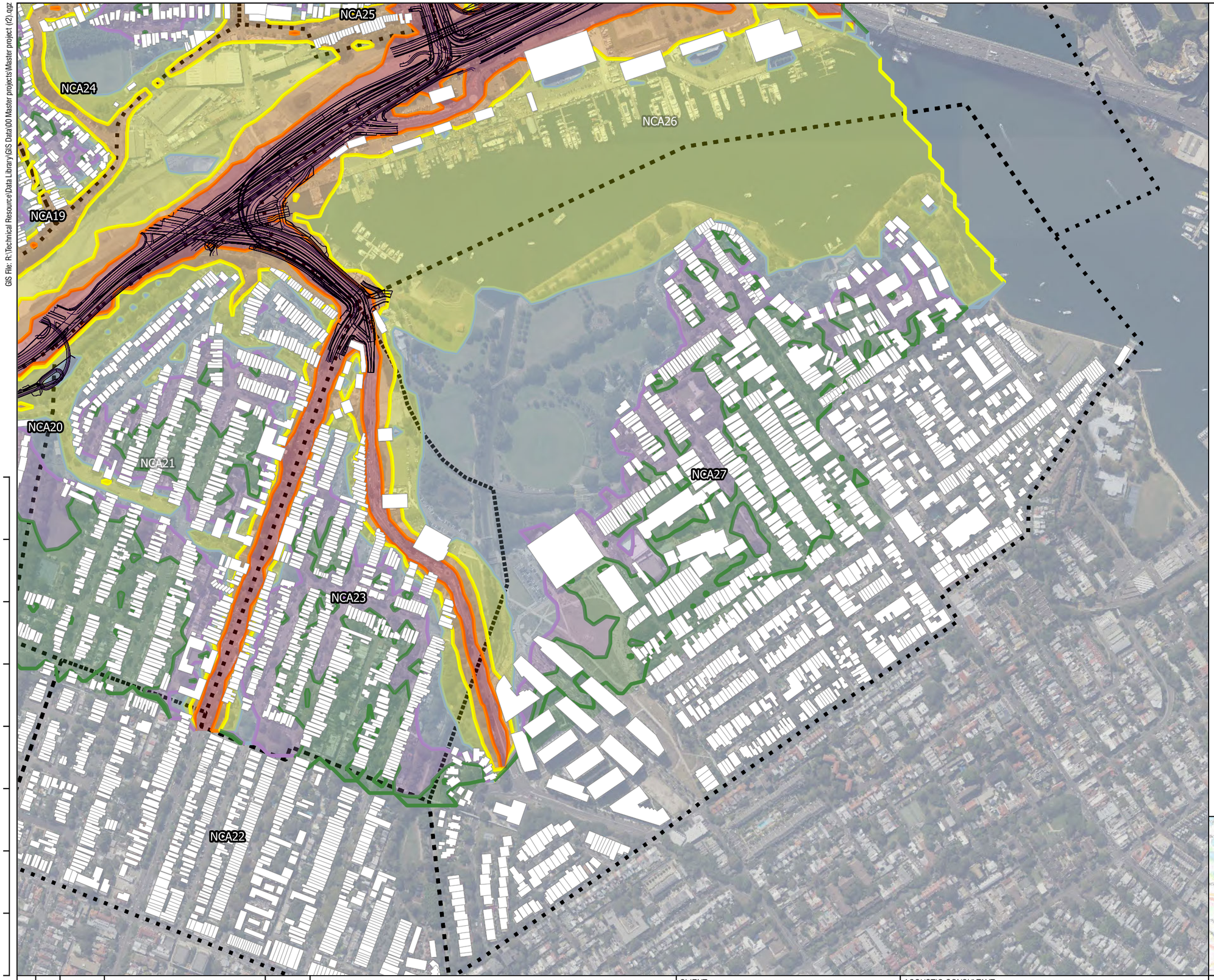

LEGEND

NCA

Buildings

Noise contours

- 50
- 55
- 60
- 65
- 70
- <= 50
- 50 - 55
- 55 - 60
- 60 - 65
- 65 - 70
- > 70

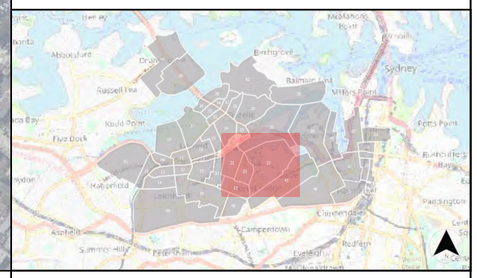

REV	BY	DATE	DESCRIPTION	APPROVER
..	..	..	..	..
..	..	..	..	..
..	..	..	..	..
..	..	..	..	..
..	..	..	..	..
r1	SS	02/09/21	Change Map Extent	RPH
r0	MS	14/12/20	Prepare figures	RPH

A3 Original

Co-ordinate System: MGA Zone 56

0 90 180 270 360 m

1:6,000

FULL SIZE A3

NOTE: Do not scale from this drawing.

CLIENT

Rozelle Interchange
WestConnex
JOHN HOLLAND
CPB CONTRACTORS

ACOUSTIC CONSULTANT

RENZO TONIN & ASSOCIATES
inspired to achieve

Ph (02) 8218 0500 Fax (02) 8218 0501

M4-M5 LINK ROZELLE INTERCHANGE

Operational noise contours - Opening year
Build Scenario – LAeq 15hr Daytime

Plot Date: 02/09/21 - 13:19 Layout: T.0914 Operational noise contours (r0) ++
GIS File: R:\Technical Resource\Data Library\GIS Data\00 Master projects\Master project (r2).qgz

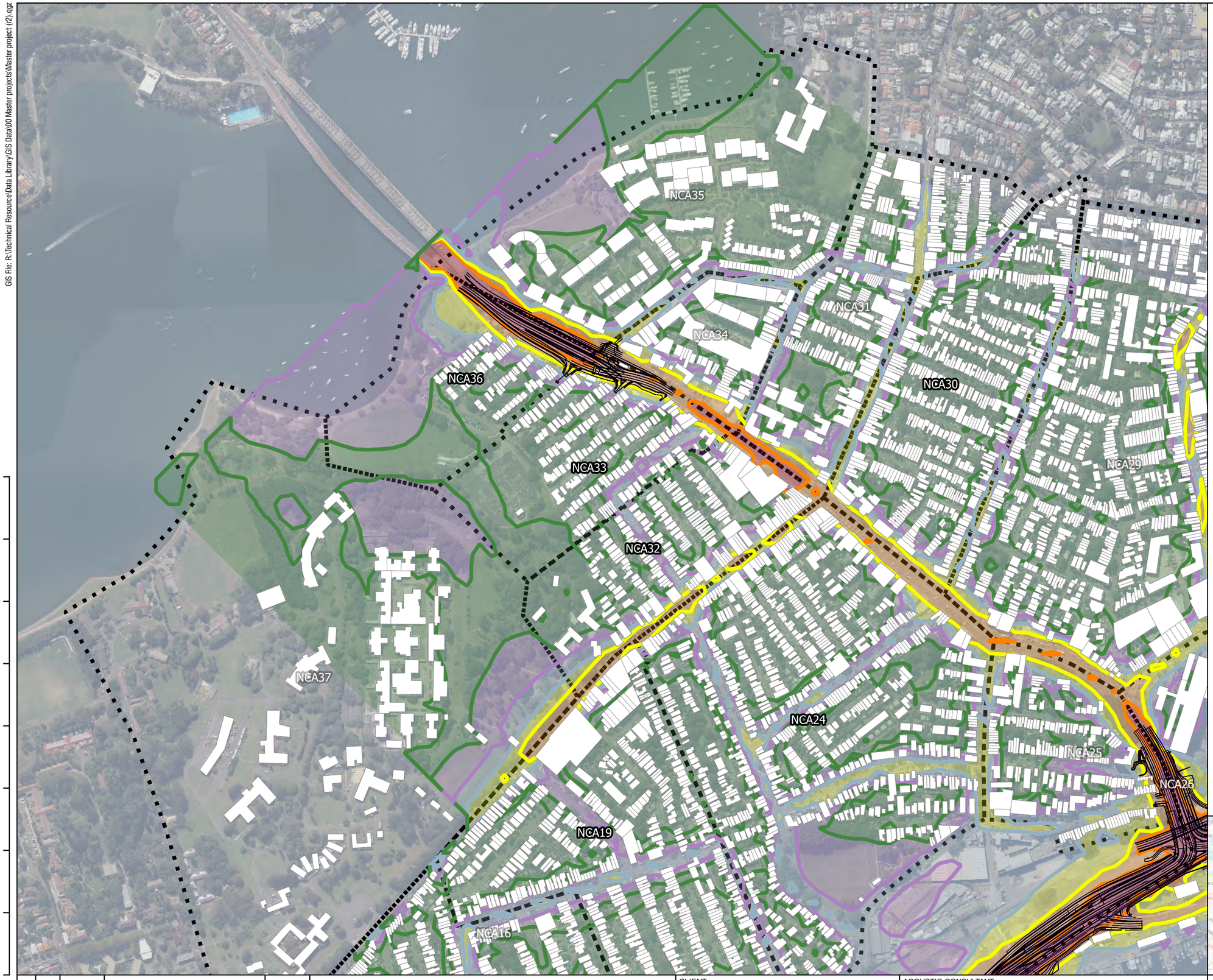

LEGEND

- NCA
- Buildings

Noise contours

- 50
- 55
- 60
- 65
- 70
- <= 50
- 50 - 55
- 55 - 60
- 60 - 65
- 65 - 70
- > 70

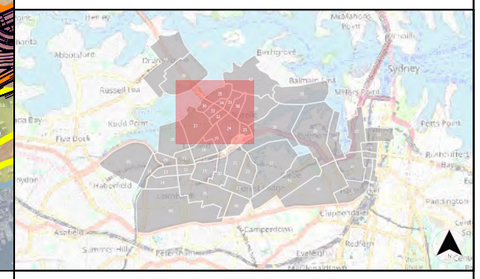

REV	BY	DATE	DESCRIPTION	APPROVER
..	..	..	..	..
..	..	..	..	..
..	..	..	..	..
..	..	..	..	..
..	..	..	..	..
r1	SS	02/09/21	Change Map Extent	RPH
r0	MS	14/12/20	Prepare figures	RPH

A3 Original

Co-ordinate System: MGA Zone 56

0 90 180 270 360 m

1:6,000

FULL SIZE A3

NOTE: Do not scale from this drawing.

CLIENT

Rozelle Interchange
WestConnex
JOHN HOLLAND
CPB CONTRACTORS

ACOUSTIC CONSULTANT

RENZO TONIN & ASSOCIATES
inspired to achieve

Ph (02) 8218 0500 Fax (02) 8218 0501

M4-M5 LINK ROZELLE INTERCHANGE

Operational noise contours - Opening year
Build Scenario – LAeq 9hr Night-time

Plot Date: 02/09/21 - 13:21 Layout: T.0914 Operational noise contours (r0) ++
GIS File: R:\Technical Resource\Data Library\GIS Data\00 Master projects\Master project (2).qgz

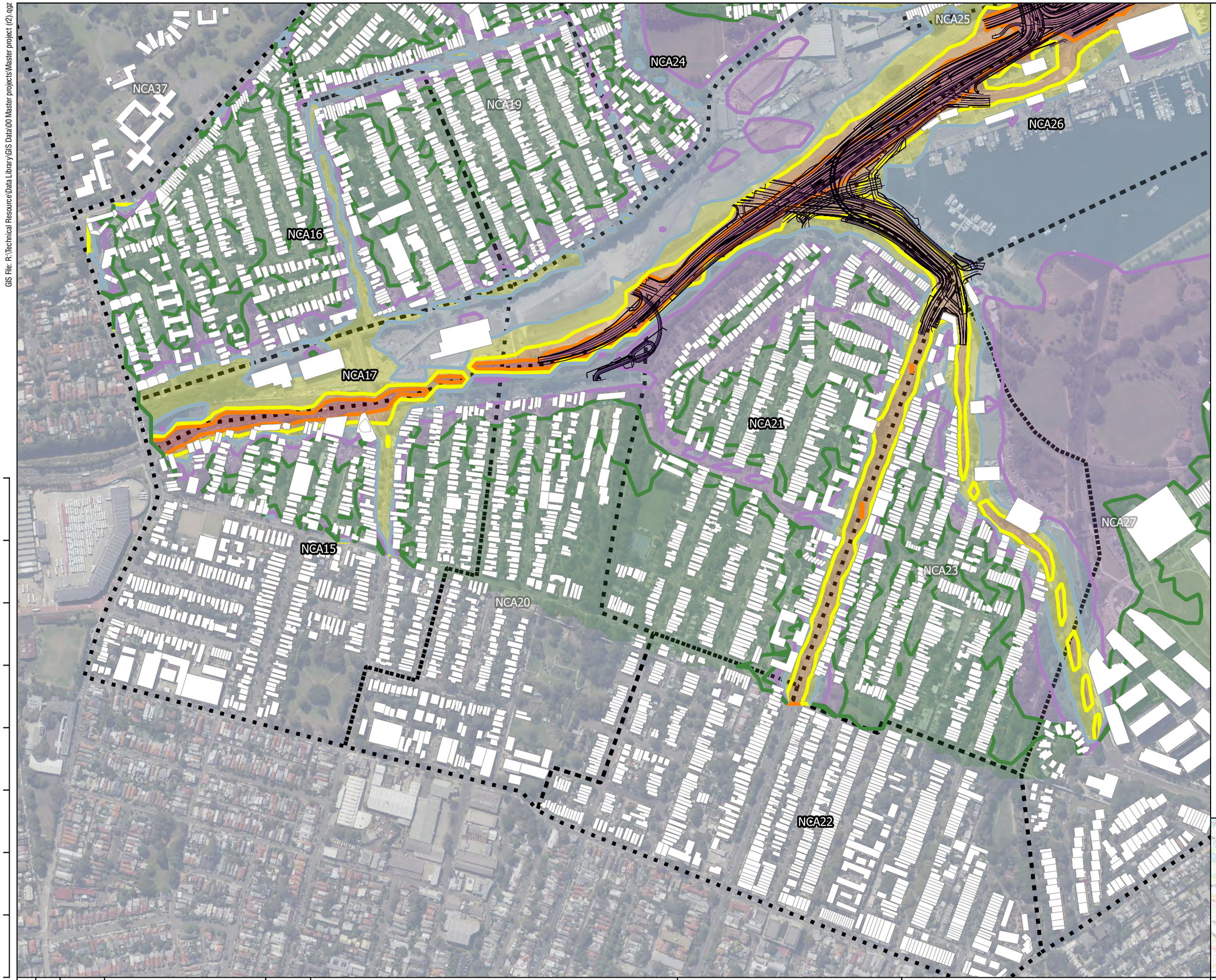

LEGEND

NCA

Buildings

Noise contours

- 50
- 55
- 60
- 65
- 70
- <= 50
- 50 - 55
- 55 - 60
- 60 - 65
- 65 - 70
- > 70

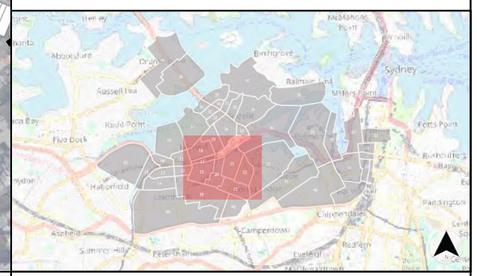

REV	BY	DATE	DESCRIPTION	APPROVER
..	..	..	..	..
..	..	..	..	..
..	..	..	..	..
..	..	..	..	..
..	..	..	..	..
r1	SS	02/09/21	Change Map Extent	RPH
r0	MS	14/12/20	Prepare figures	RPH

A3 Original

Co-ordinate System: MGA Zone 56

0 90 180 270 360 m

1:6,000

FULL SIZE A3

NOTE: Do not scale from this drawing.

CLIENT

Rozelle Interchange
WestConnex
JOHN HOLLAND
CPB CONTRACTORS

ACOUSTIC CONSULTANT

RENZO TONIN & ASSOCIATES
inspired to achieve

Ph (02) 8218 0500 Fax (02) 8218 0501

M4-M5 LINK ROZELLE INTERCHANGE

Operational noise contours - Opening year
Build Scenario – LAeq 9hr Night-time

Plot Date: 02/09/21 - 13:23 Layout: T.0914 Operational noise contours (r0) ++
GIS File: R:\Technical Resource\Data Library\GIS Data\00 Master projects\Master project (r2).qgz

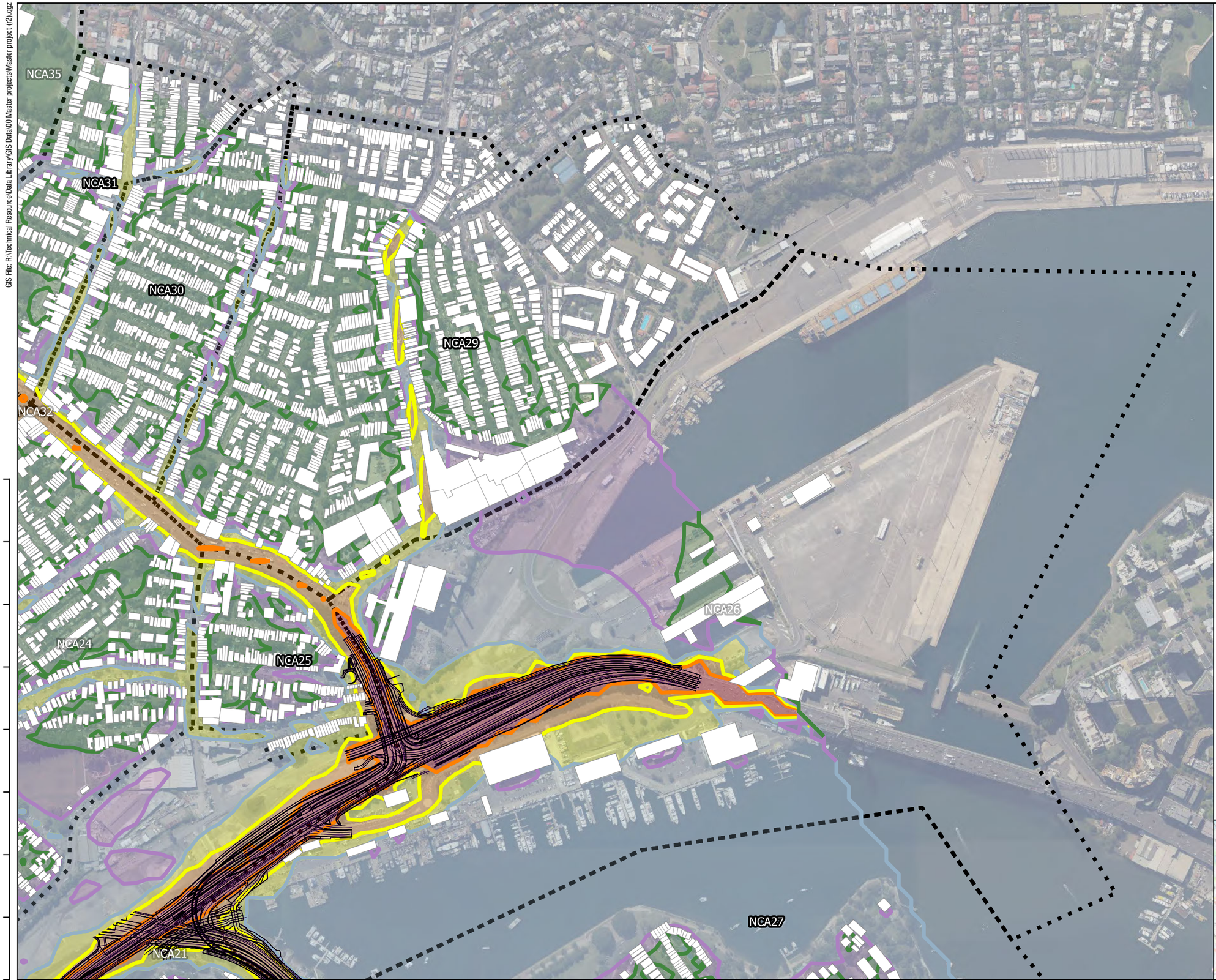

LEGEND

- NCA
- Buildings

Noise contours

- 50
- 55
- 60
- 65
- 70
- <= 50
- 50 - 55
- 55 - 60
- 60 - 65
- 65 - 70
- > 70

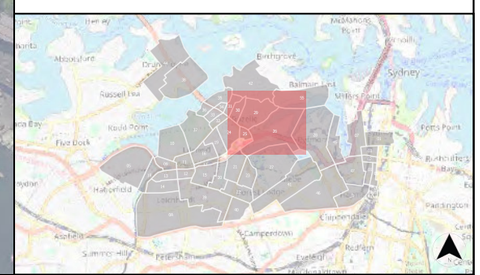

REV	BY	DATE	DESCRIPTION	APPROVER
..	..	..	..	..
..	..	..	..	..
..	..	..	..	..
..	..	..	..	..
..	..	..	..	..
r1	SS	02/09/21	Change Map Extent	RPH
r0	MS	14/12/20	Prepare figures	RPH

A3 Original

Co-ordinate System: MGA Zone 56

0 90 180 270 360 m

1:6,000

FULL SIZE A3

NOTE: Do not scale from this drawing.

CLIENT

Rozelle Interchange
WestConnex
JOHN HOLLAND
CPB CONTRACTORS

ACOUSTIC CONSULTANT

RENZO TONIN & ASSOCIATES
inspired to achieve

Ph (02) 8218 0500 Fax (02) 8218 0501

M4-M5 LINK ROZELLE INTERCHANGE

Operational noise contours - Opening year
Build Scenario – LAeq 9hr Night-time

Plot Date: 02/09/21 - 13:24 Layout: T.0914 Operational noise contours (r0) ++
GIS File: R:\Technical Resource\Data Library\GIS Data\00 Master projects\Master project (2).qgz

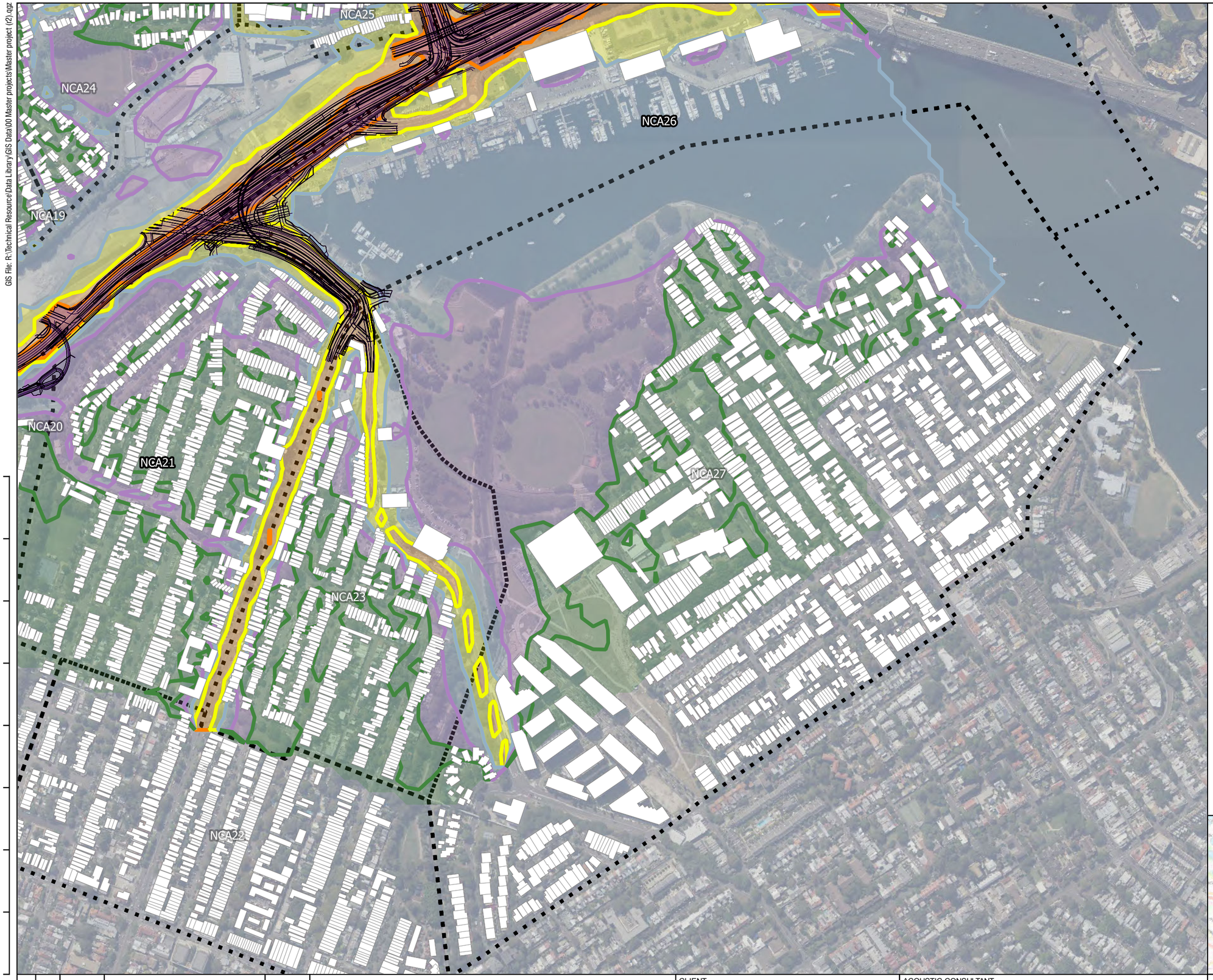

LEGEND

NCA

Buildings

Noise contours

- 50
- 55
- 60
- 65
- 70
- <= 50
- 50 - 55
- 55 - 60
- 60 - 65
- 65 - 70
- > 70

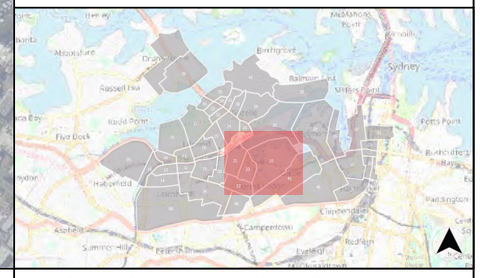

REV	BY	DATE	DESCRIPTION	APPROVER
..	..	..	..	..
..	..	..	..	..
..	..	..	..	..
..	..	..	..	..
..	..	..	..	..
r1	SS	02/09/21	Change Map Extent	RPH
r0	MS	14/12/20	Prepare figures	RPH

A3 Original

Co-ordinate System: MGA Zone 56

0 90 180 270 360 m

1:6,000

FULL SIZE A3

NOTE: Do not scale from this drawing.

CLIENT

Rozelle Interchange WestConnex

JOHN HOLLAND CPB CONTRACTORS

ACOUSTIC CONSULTANT

RENZO TONIN & ASSOCIATES

inspired to achieve

Ph (02) 8218 0500 Fax (02) 8218 0501

M4-M5 LINK ROZELLE INTERCHANGE

Operational noise contours - Opening year
Build Scenario – LAeq 9hr Night-time

Plot Date: 02/09/21 - 13:26 Layout: T.0914 Operational noise contours (r0) ++
GIS File: R:\Technical Resource\Data Library\GIS Data\00 Master projects\Master project (r2).qgz

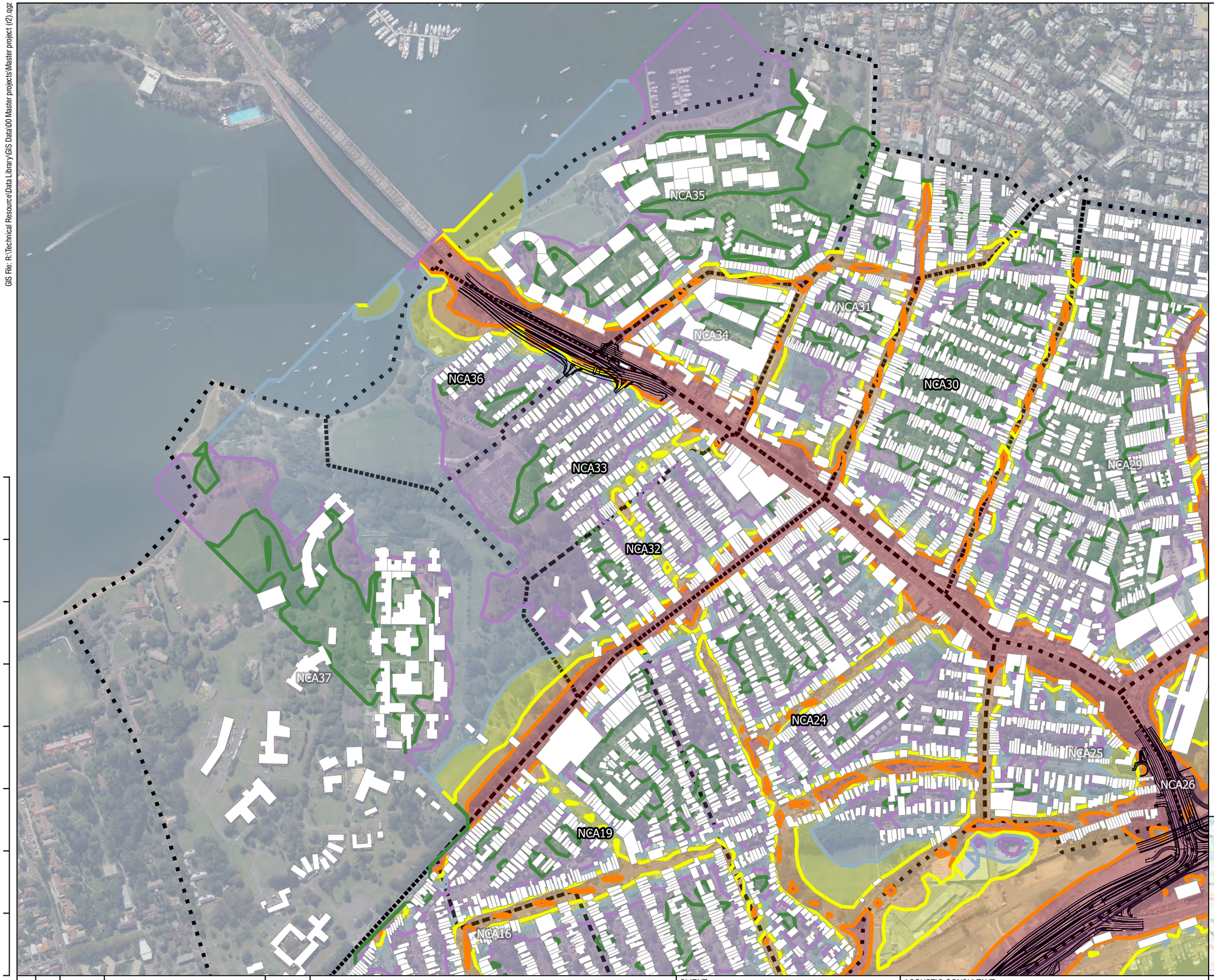

LEGEND

- NCA
- Buildings

Noise contours

- 50
- 55
- 60
- 65
- 70
- <= 50
- 50 - 55
- 55 - 60
- 60 - 65
- 65 - 70
- > 70

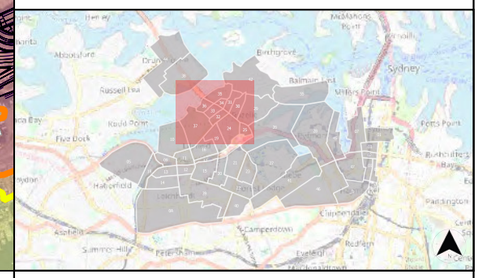

REV	BY	DATE	DESCRIPTION	APPROVER
r1	SS	02/09/21	Change Map Extent	RPH
r0	MS	14/12/20	Prepare figures	RPH

A3 Original

Co-ordinate System: MGA Zone 56

0 90 180 270 360 m

1:6,000

FULL SIZE A3

NOTE: Do not scale from this drawing.

CLIENT

Rozelle Interchange
WestConnex
JOHN HOLLAND
CPB CONTRACTORS

ACOUSTIC CONSULTANT

RENZO TONIN & ASSOCIATES
inspired to achieve

Ph (02) 8218 0500 Fax (02) 8218 0501

M4-M5 LINK ROZELLE INTERCHANGE

Operational noise contours - Design year
No Build Scenario – LAeq 15hr Daytime

Plot Date: 02/09/21 - 13:28 Layout: Tj914 Operational noise contours (r0) ++
GIS File: R:\Technical Resource\Data Library\GIS Data\00 Master projects\Master project (2).qgz

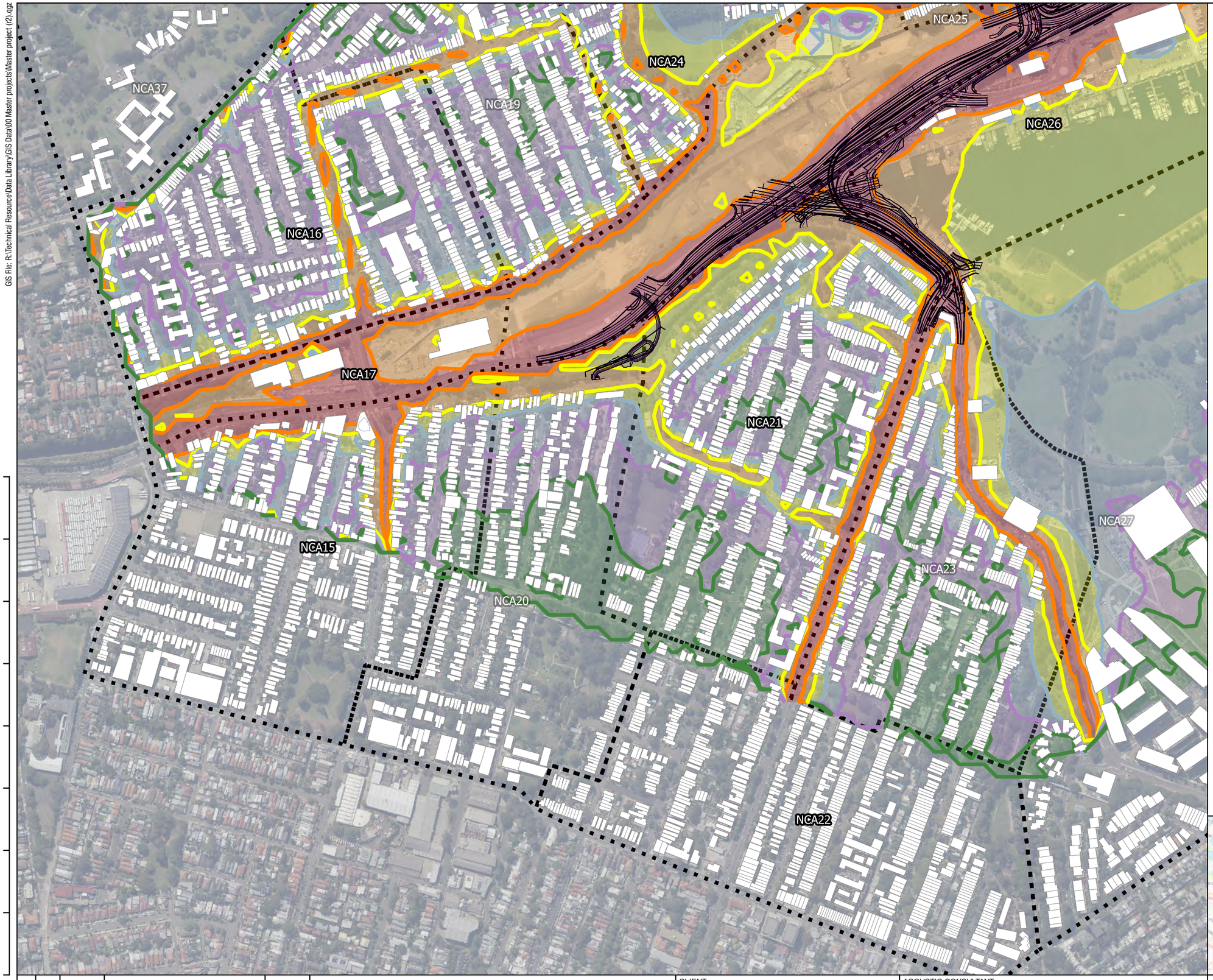

LEGEND

NCA

Buildings

Noise contours

- 50
- 55
- 60
- 65
- 70
- <= 50
- 50 - 55
- 55 - 60
- 60 - 65
- 65 - 70
- > 70

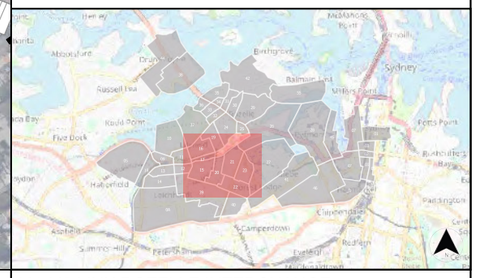

REV	BY	DATE	DESCRIPTION	APPROVER
..	..	..	..	..
..	..	..	..	..
..	..	..	..	..
..	..	..	..	..
..	..	..	..	..
r1	SS	02/09/21	Change Map Extent	RPH
r0	MS	14/12/20	Prepare figures	RPH

A3 Original

Co-ordinate System: MGA Zone 56

0 90 180 270 360 m

1:6,000

FULL SIZE A3

NOTE: Do not scale from this drawing.

CLIENT

Rozelle Interchange
WestConnex
JOHN HOLLAND
CPB CONTRACTORS

ACOUSTIC CONSULTANT

RENZO TONIN & ASSOCIATES
inspired to achieve

Ph (02) 8218 0500 Fax (02) 8218 0501

M4-M5 LINK ROZELLE INTERCHANGE

Operational noise contours - Design year
No Build Scenario – LAeq 15hr Daytime

Plot Date: 02/09/21 - 13:31 Layout: T.0914 Operational noise contours (r0) ++
GIS File: R:\Technical Resource\Data Library\GIS Data\00 Master projects\Master project (r2).qgz

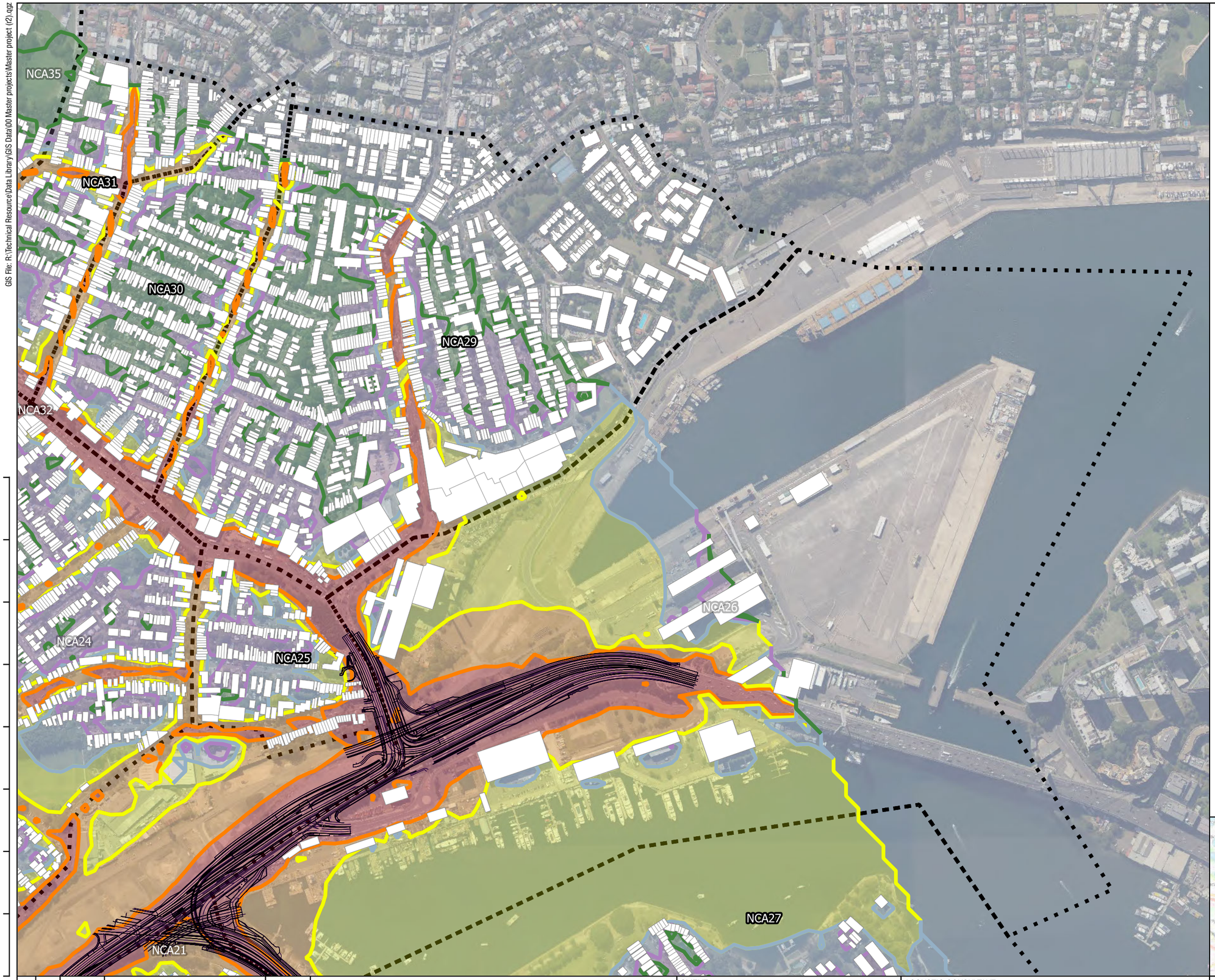

LEGEND

- NCA
- Buildings

Noise contours

- 50
- 55
- 60
- 65
- 70
- <= 50
- 50 - 55
- 55 - 60
- 60 - 65
- 65 - 70
- > 70

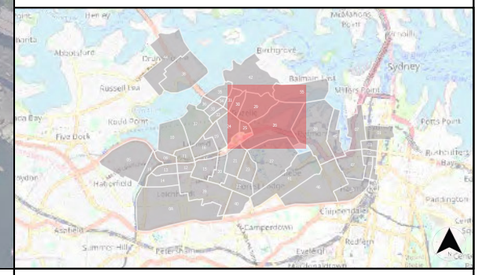

REV	BY	DATE	DESCRIPTION	APPROVER
..	..	..	..	..
..	..	..	..	..
..	..	..	..	..
..	..	..	..	..
..	..	..	..	..
r1	SS	02/09/21	Change Map Extent	RPH
r0	MS	14/12/20	Prepare figures	RPH

A3 Original

Co-ordinate System: MGA Zone 56

0 90 180 270 360 m

1:6,000

FULL SIZE A3

NOTE: Do not scale from this drawing.

CLIENT

Rozelle Interchange
WestConnex
JOHN HOLLAND
CPB CONTRACTORS

ACOUSTIC CONSULTANT

RENZO TONIN & ASSOCIATES
inspired to achieve

Ph (02) 8218 0500 Fax (02) 8218 0501

M4-M5 LINK ROZELLE INTERCHANGE

Operational noise contours - Design year
No Build Scenario – LAeq 15hr Daytime

Plot Date: 02/09/21 - 13:33 Layout: T.0914 Operational noise contours (r0) ++

GIS File: R:\Technical Resource\Data Library\GIS Data\00 Master projects\Master project (2).qgz

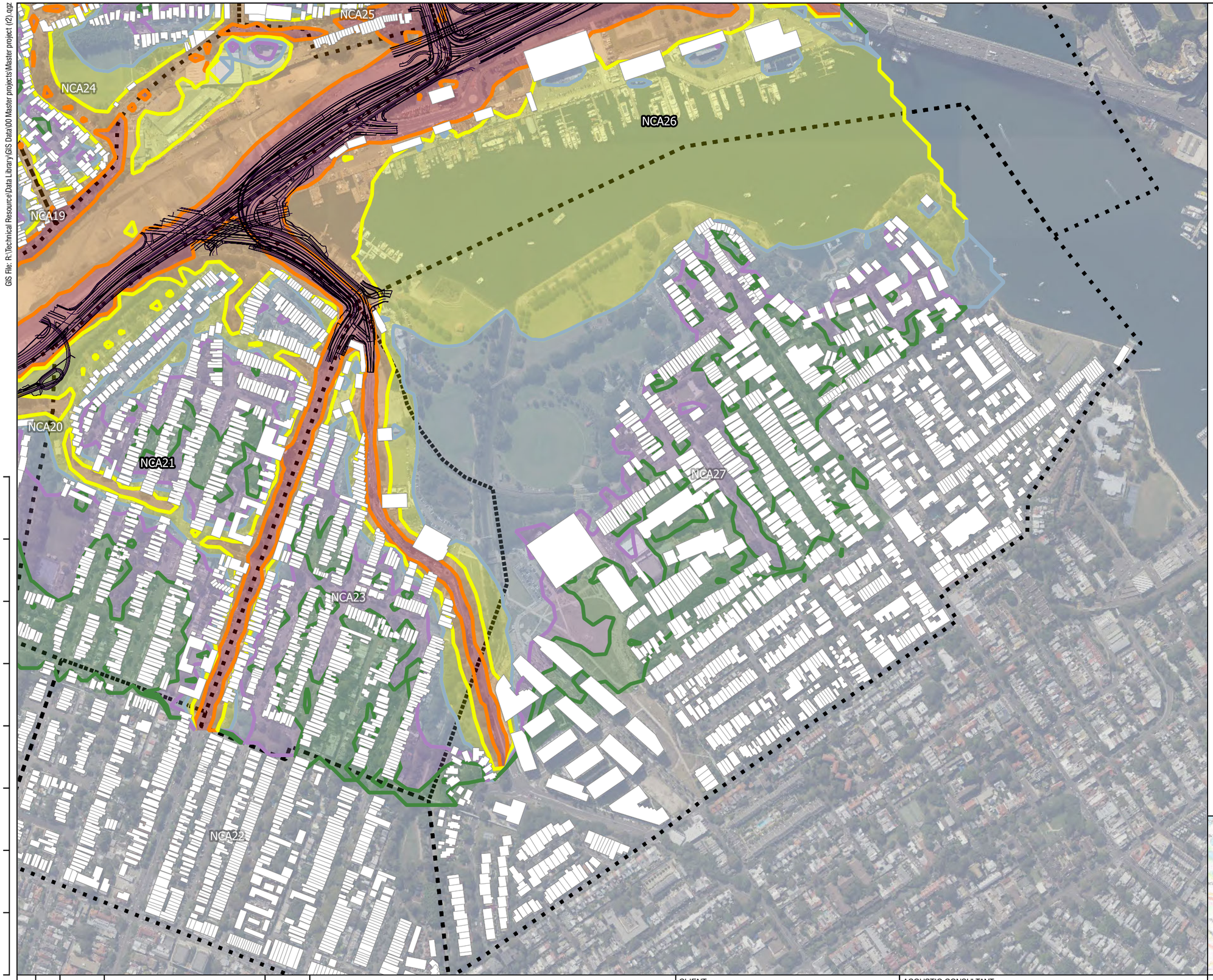

LEGEND

NCA

Buildings

Noise contours

- 50
- 55
- 60
- 65
- 70
- <= 50
- 50 - 55
- 55 - 60
- 60 - 65
- 65 - 70
- > 70

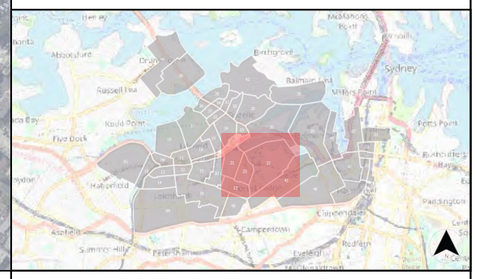

REV	BY	DATE	DESCRIPTION	APPROVER
..	..	..	..	..
..	..	..	..	..
..	..	..	..	..
..	..	..	..	..
..	..	..	..	..
r1	SS	02/09/21	Change Map Extent	RPH
r0	MS	14/12/20	Prepare figures	RPH

A3 Original

Co-ordinate System: MGA Zone 56

0 90 180 270 360 m

1:6,000

FULL SIZE A3

NOTE: Do not scale from this drawing.

CLIENT

Rozelle Interchange WestConnex

JOHN HOLLAND CPB CONTRACTORS

ACOUSTIC CONSULTANT

RENZO TONIN & ASSOCIATES

inspired to achieve

Ph (02) 8218 0500 Fax (02) 8218 0501

M4-M5 LINK ROZELLE INTERCHANGE

Operational noise contours - Design year
No Build Scenario – LAeq 15hr Daytime

Plot Date: 02/09/21 - 13:36 Layout: T.0914 Operational noise contours (r0) ++

GIS File: R:\Technical Resource\Data Library\GIS Data\00 Master projects\Master project (r2).qgz

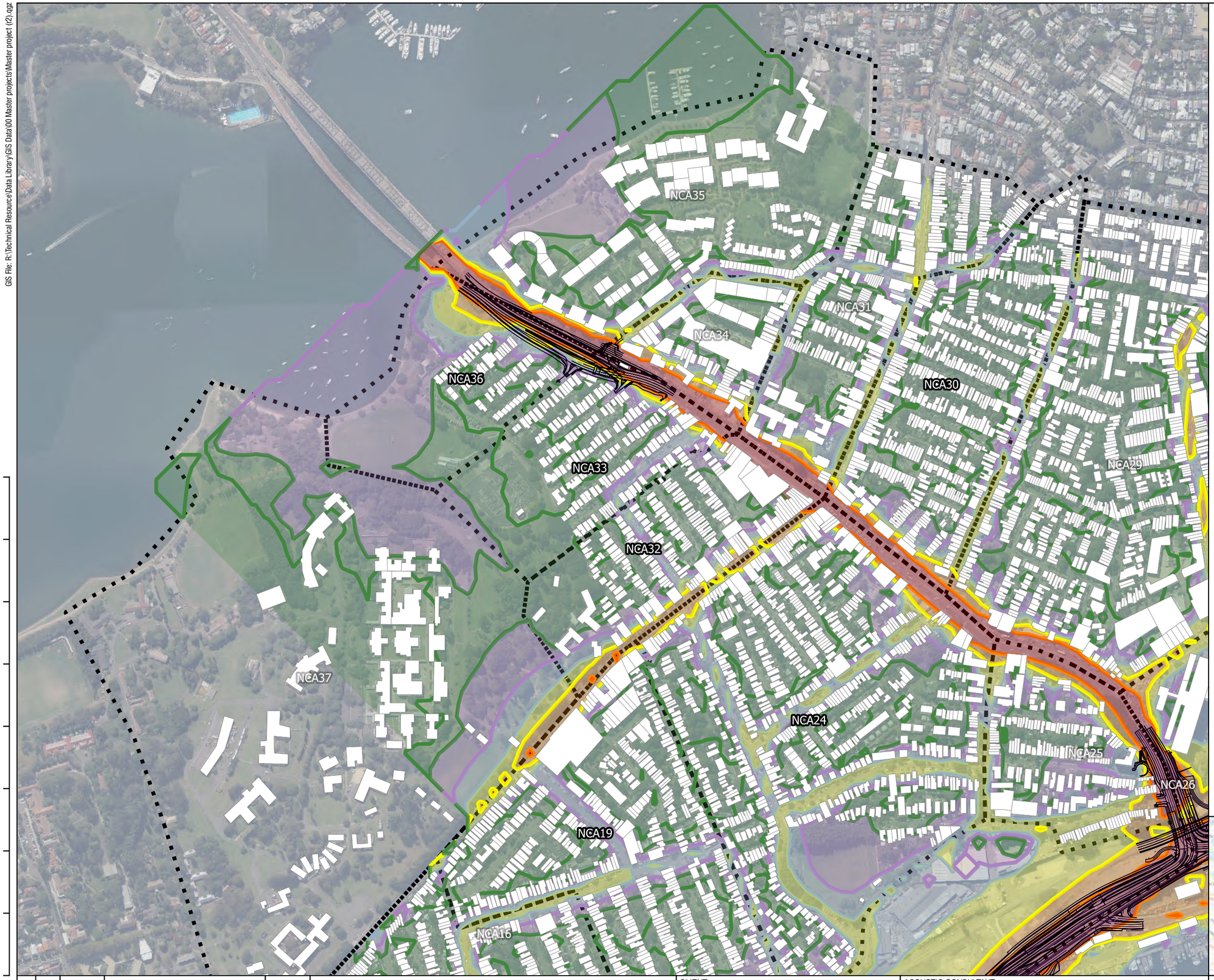

LEGEND

NCA

Buildings

Noise contours

- 50
- 55
- 60
- 65
- 70
- <= 50
- 50 - 55
- 55 - 60
- 60 - 65
- 65 - 70
- > 70

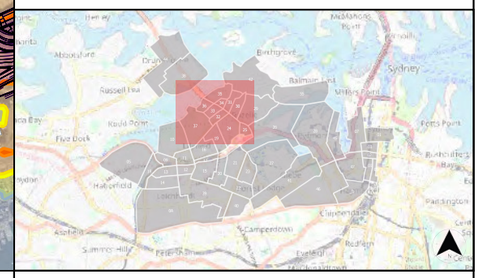

REV	BY	DATE	DESCRIPTION	APPROVER
..	..	..	..	..
..	..	..	..	..
..	..	..	..	..
..	..	..	..	..
..	..	..	..	..
r1	SS	02/09/21	Change Map Extent	RPH
r0	MS	14/12/20	Prepare figures	RPH

A3 Original

Co-ordinate System: MGA Zone 56

0 90 180 270 360 m

1:6,000

FULL SIZE A3

NOTE: Do not scale from this drawing.

CLIENT

Rozelle Interchange WestConnex

JOHN HOLLAND CPB CONTRACTORS

ACOUSTIC CONSULTANT

RENZO TONIN & ASSOCIATES

inspired to achieve

Ph (02) 8218 0500 Fax (02) 8218 0501

M4-M5 LINK ROZELLE INTERCHANGE

Operational noise contours - Design year
No Build Scenario – LAeq 9hr Night-time

Plot Date: 02/09/21 - 13:39 Layout: T.0914 Operational noise contours (r0) ++
GIS File: R:\Technical Resource\Data Library\GIS Data\00 Master projects\Master project (2).qgz

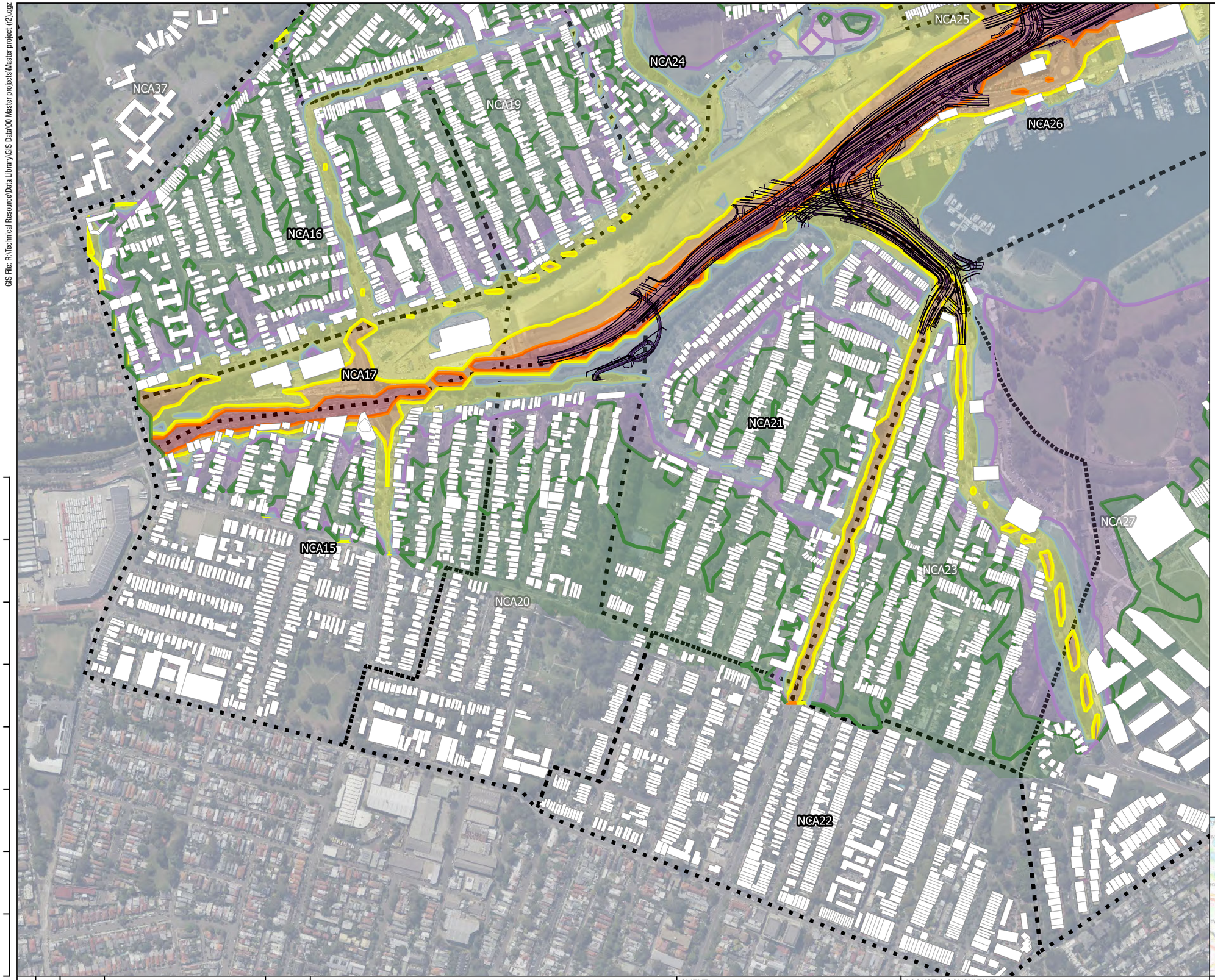

LEGEND

- NCA
- Buildings

Noise contours

- 50
- 55
- 60
- 65
- 70
- <= 50
- 50 - 55
- 55 - 60
- 60 - 65
- 65 - 70
- > 70

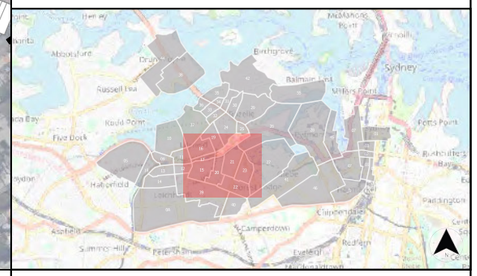

REV	BY	DATE	DESCRIPTION	APPROVER
..	..	..	..	..
..	..	..	..	..
..	..	..	..	..
..	..	..	..	..
..	..	..	..	..
r1	SS	02/09/21	Change Map Extent	RPH
r0	MS	14/12/20	Prepare figures	RPH

0 90 180 270 360 m

1:6,000

FULL SIZE A3

A3 Original

Co-ordinate System: MGA Zone 56

NOTE: Do not scale from this drawing.

CLIENT

Rozelle Interchange
WestConnex
JOHN HOLLAND
CPB CONTRACTORS

ACOUSTIC CONSULTANT

RENZO TONIN & ASSOCIATES
inspired to achieve

Ph (02) 8218 0500 Fax (02) 8218 0501

M4-M5 LINK ROZELLE INTERCHANGE

Operational noise contours - Design year
No Build Scenario – LAeq 9hr Night-time

Plot Date: 02/09/21 - 13:41 Layout: T.0914 Operational noise contours (r0) ++
GIS File: R:\Technical Resource\Data Library\GIS Data\00 Master projects\Master project (r2).qgz

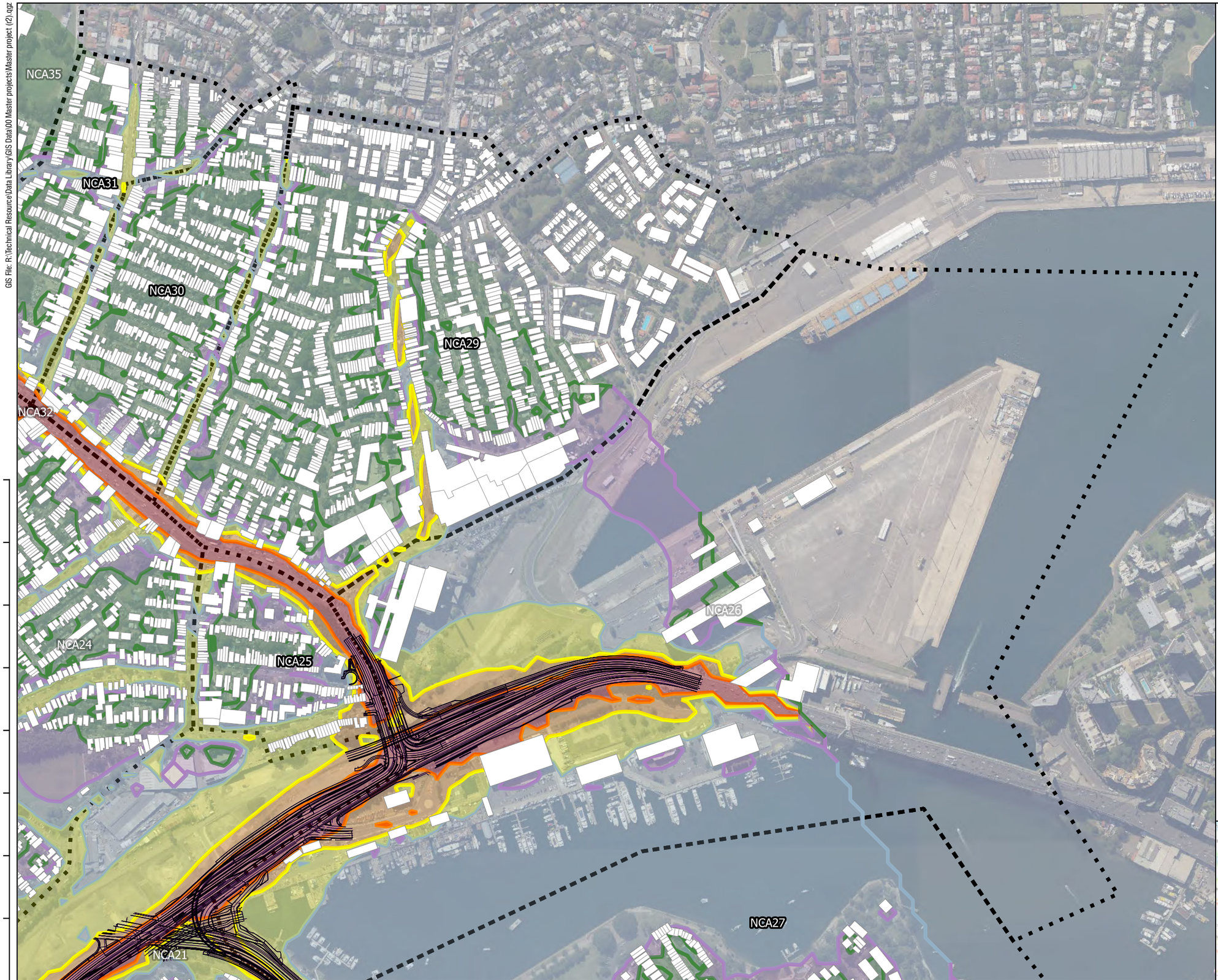

LEGEND

- NCA
- Buildings

Noise contours

- 50
- 55
- 60
- 65
- 70
- <= 50
- 50 - 55
- 55 - 60
- 60 - 65
- 65 - 70
- > 70

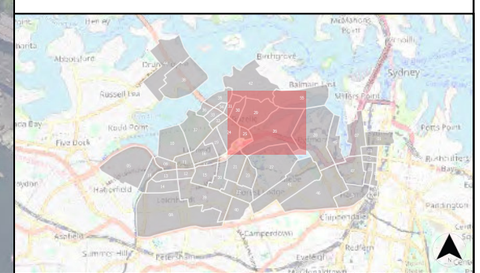

REV	BY	DATE	DESCRIPTION	APPROVER
..	..	..	..	..
..	..	..	..	..
..	..	..	..	..
..	..	..	..	..
..	..	..	..	..
r1	SS	02/09/21	Change Map Extent	RPH
r0	MS	14/12/20	Prepare figures	RPH

A3 Original

Co-ordinate System: MGA Zone 56

0 90 180 270 360 m

1:6,000

FULL SIZE A3

NOTE: Do not scale from this drawing.

CLIENT

Rozelle Interchange
WestConnex
JOHN HOLLAND
CPB CONTRACTORS

ACOUSTIC CONSULTANT

RENZO TONIN & ASSOCIATES
inspired to achieve

Ph (02) 8218 0500 Fax (02) 8218 0501

M4-M5 LINK ROZELLE INTERCHANGE

Operational noise contours - Design year
No Build Scenario – LAeq 9hr Night-time

Plot Date: 02/09/21 - 13:43 Layout: Tj914 Operational noise contours (r0) ++
GIS File: R:\Technical Resource\Data Library\GIS Data\00 Master projects\Master project (2).qgz

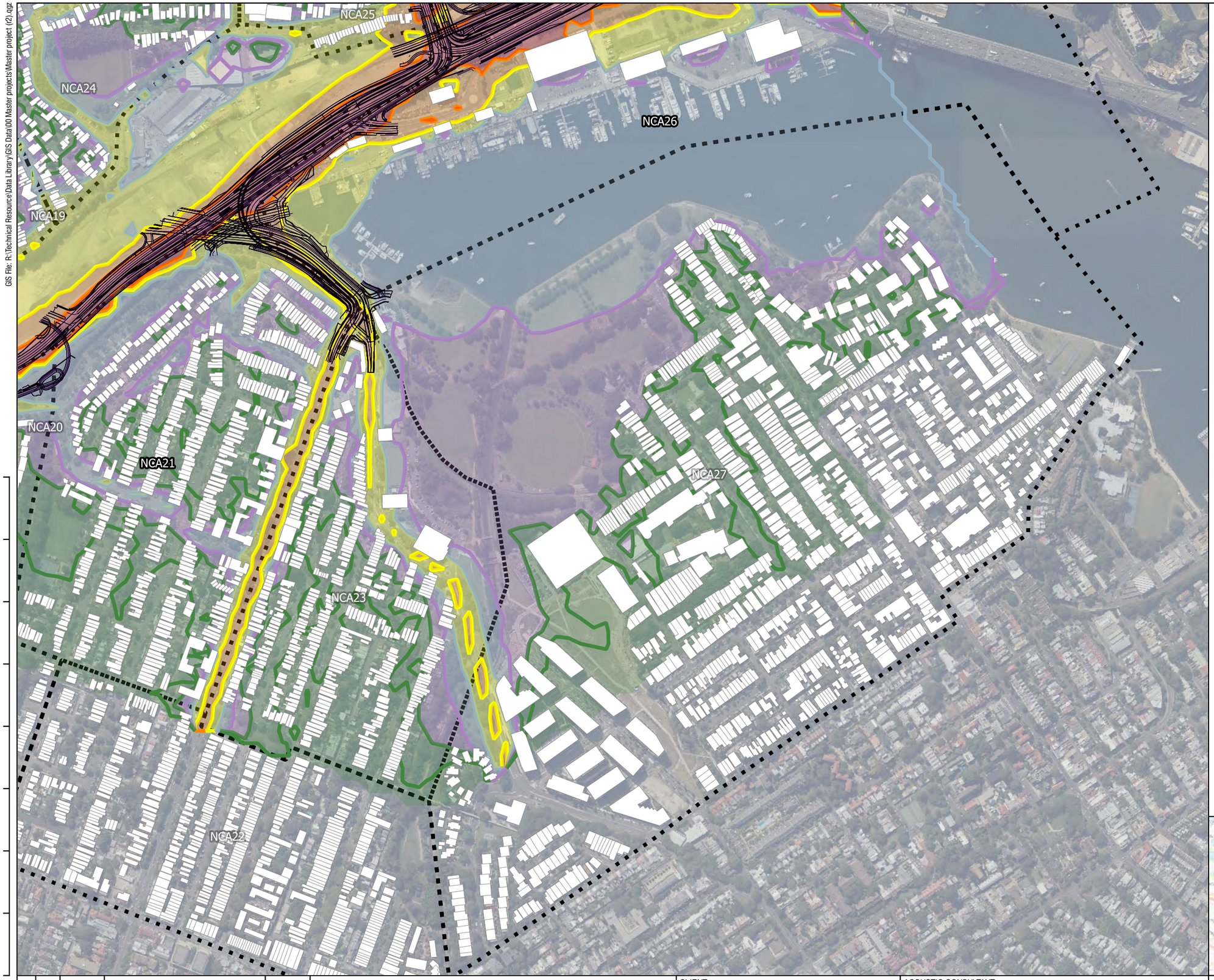

LEGEND

- NCA
- Buildings

Noise contours

- 50
- 55
- 60
- 65
- 70
- <= 50
- 50 - 55
- 55 - 60
- 60 - 65
- 65 - 70
- > 70

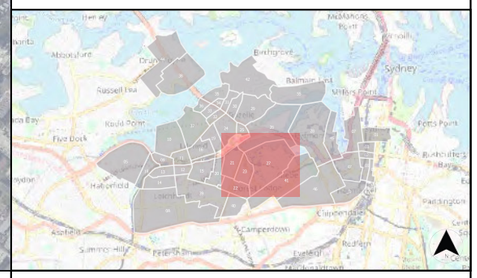

REV	BY	DATE	DESCRIPTION	APPROVER
..	..	..	..	..
..	..	..	..	..
..	..	..	..	..
..	..	..	..	..
..	..	..	..	..
r1	SS	02/09/21	Change Map Extent	RPH
r0	MS	14/12/20	Prepare figures	RPH

A3 Original

Co-ordinate System: MGA Zone 56

0 90 180 270 360 m

1:6,000

FULL SIZE A3

NOTE: Do not scale from this drawing.

CLIENT

Rozelle Interchange
WestConnex
JOHN HOLLAND
CPB CONTRACTORS

ACOUSTIC CONSULTANT

RENZO TONIN & ASSOCIATES
inspired to achieve

Ph (02) 8218 0500 Fax (02) 8218 0501

M4-M5 LINK ROZELLE INTERCHANGE

Operational noise contours - Design year
No Build Scenario – LAeq 9hr Night-time

Plot Date: 02/09/21 - 13:45 Layout: T.0914 Operational noise contours (r0) ++

GIS File: R:\Technical Resource\Data Library\GIS Data\00 Master projects\Master project (r2).qgz

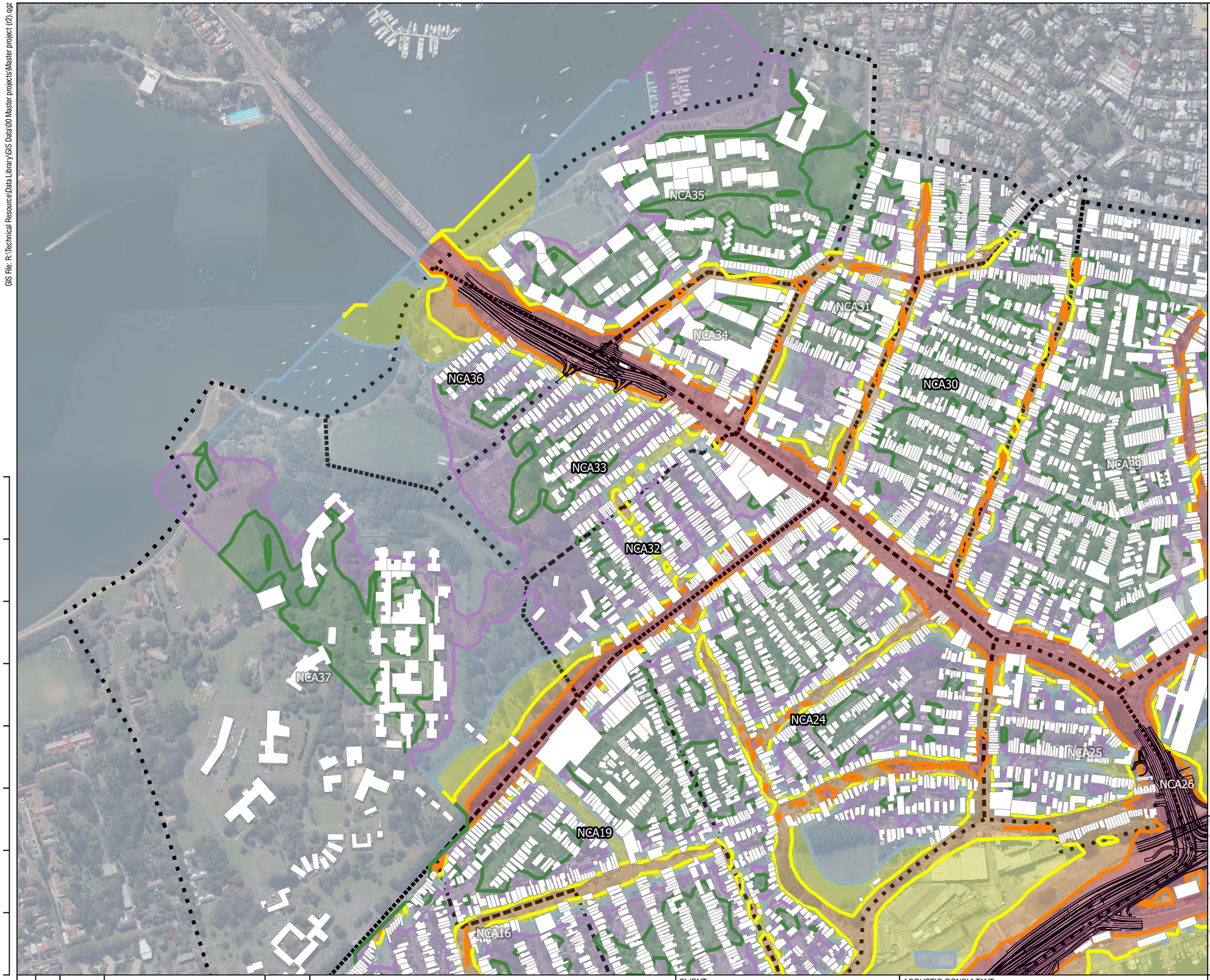

LEGEND

- NCA
- Buildings

Noise contours

- 50
- 55
- 60
- 65
- 70
- <= 50
- 50 - 55
- 55 - 60
- 60 - 65
- 65 - 70
- > 70

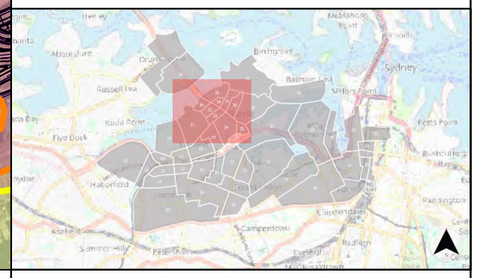

REV	BY	DATE	DESCRIPTION	APPROVER
..	..	..	..	..
..	..	..	..	..
..	..	..	..	..
..	..	..	..	..
..	..	..	..	..
r1	SS	02/09/21	Change Map Extent	RPH
r0	MS	14/12/20	Prepare figures	RPH

A3 Original

Co-ordinate System: MGA Zone 56

0 90 180 270 360 m

1:6,000

FULL SIZE A3

NOTE: Do not scale from this drawing.

CLIENT

Rozelle Interchange WestConnex

JOHN HOLLAND CPB CONTRACTORS

ACOUSTIC CONSULTANT

RENZO TONIN & ASSOCIATES

inspired to achieve

Ph (02) 8218 0500 Fax (02) 8218 0501

M4-M5 LINK ROZELLE INTERCHANGE

Operational noise contours - Design year
Build Scenario – LAeq 15hr Daytime

Plot Date: 02/09/21 - 13:47 Layout: T.0914 Operational noise contours (r0) ++
GIS File: R:\Technical Resource\Data Library\GIS Data\00 Master projects\Master project (2).qgz

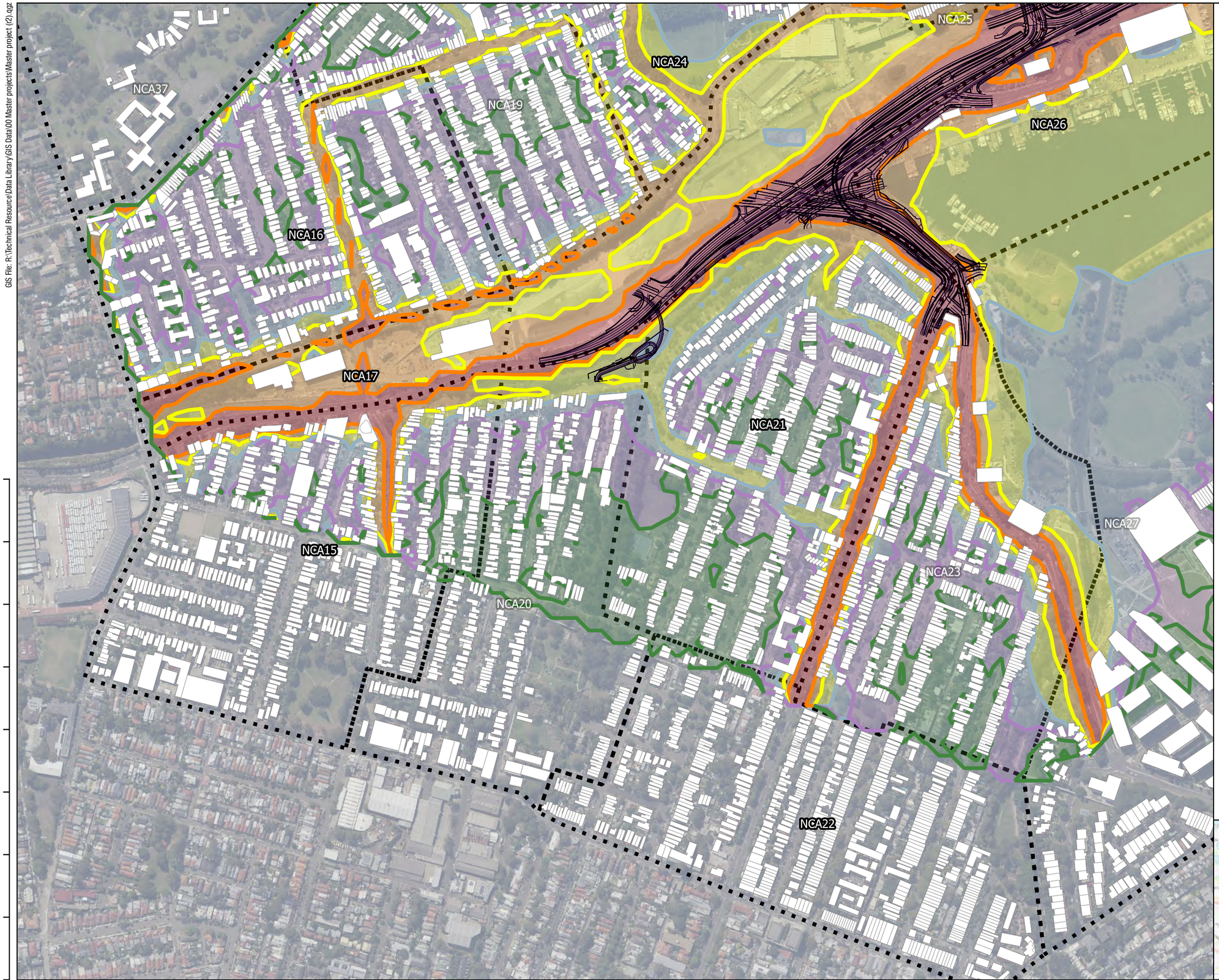

LEGEND

- NCA
- Buildings

Noise contours

- 50
- 55
- 60
- 65
- 70
- <= 50
- 50 - 55
- 55 - 60
- 60 - 65
- 65 - 70
- > 70

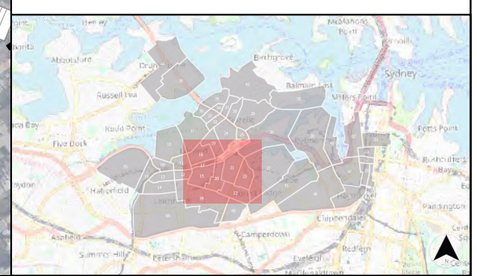

REV	BY	DATE	DESCRIPTION	APPROVER
..	..	..	..	..
..	..	..	..	..
..	..	..	..	..
..	..	..	..	..
..	..	..	..	..
r1	SS	02/09/21	Change Map Extent	RPH
r0	MS	14/12/20	Prepare figures	RPH

A3 Original

Co-ordinate System: MGA Zone 56

0 90 180 270 360 m

1:6,000

FULL SIZE A3

NOTE: Do not scale from this drawing.

CLIENT

Rozelle Interchange
WestConnex
JOHN HOLLAND
CPB CONTRACTORS

ACOUSTIC CONSULTANT

RENZO TONIN & ASSOCIATES
inspired to achieve

Ph (02) 8218 0500 Fax (02) 8218 0501

M4-M5 LINK ROZELLE INTERCHANGE

Operational noise contours - Design year
Build Scenario – LAeq 15hr Daytime

Plot Date: 02/09/21 - 13:50 Layout: T.0914 Operational noise contours (r0) ++
GIS File: R:\Technical Resource\Data Library\GIS Data\00 Master projects\Master project (r2).qgz

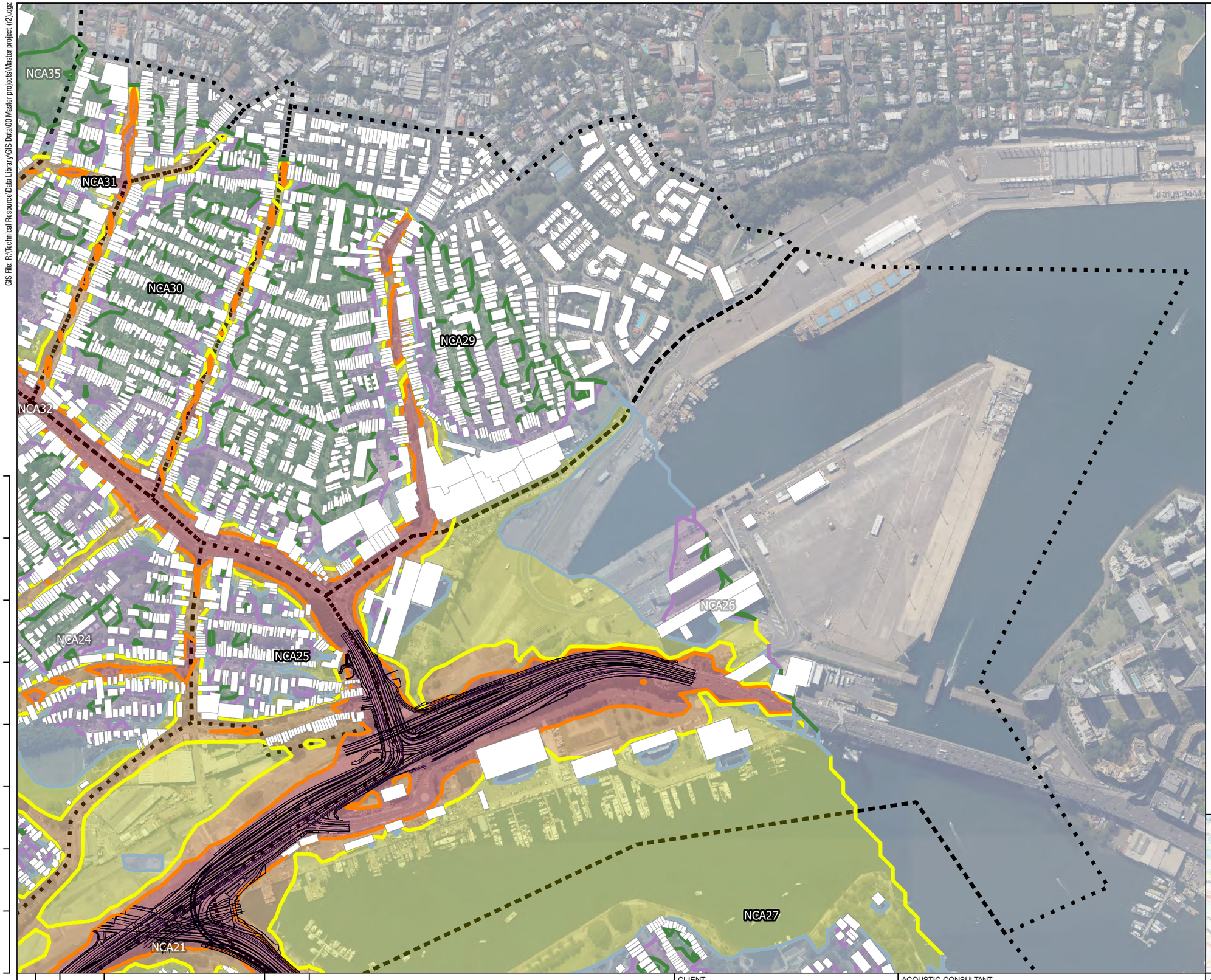

LEGEND

- NCA
- Buildings

Noise contours

- 50
- 55
- 60
- 65
- 70
- <= 50
- 50 - 55
- 55 - 60
- 60 - 65
- 65 - 70
- > 70

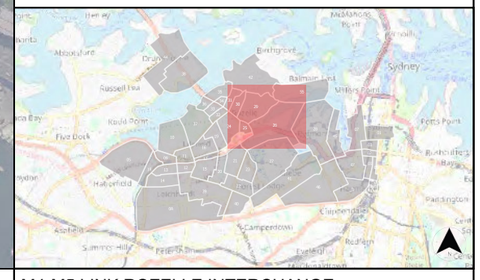

REV	BY	DATE	DESCRIPTION	APPROVER
..	..	..	..	..
..	..	..	..	..
..	..	..	..	..
..	..	..	..	..
..	..	..	..	..
r1	SS	02/09/21	Change Map Extent	RPH
r0	MS	14/12/20	Prepare figures	RPH

0 90 180 270 360 m

1:6,000

FULL SIZE A3

A3 Original

Co-ordinate System: MGA Zone 56

NOTE: Do not scale from this drawing.

CLIENT

Rozelle Interchange
WestConnex
JOHN HOLLAND
CPB CONTRACTORS

ACOUSTIC CONSULTANT

RENZO TONIN & ASSOCIATES
inspired to achieve

Ph (02) 8218 0500 Fax (02) 8218 0501

M4-M5 LINK ROZELLE INTERCHANGE

Operational noise contours - Design year
Build Scenario – LAeq 15hr Daytime

Plot Date: 02/09/21 - 13:52 Layout: T.0914 Operational noise contours (r0) ++
GIS File: R:\Technical Resource\Data Library\GIS Data\00 Master projects\Master project (2).qgz

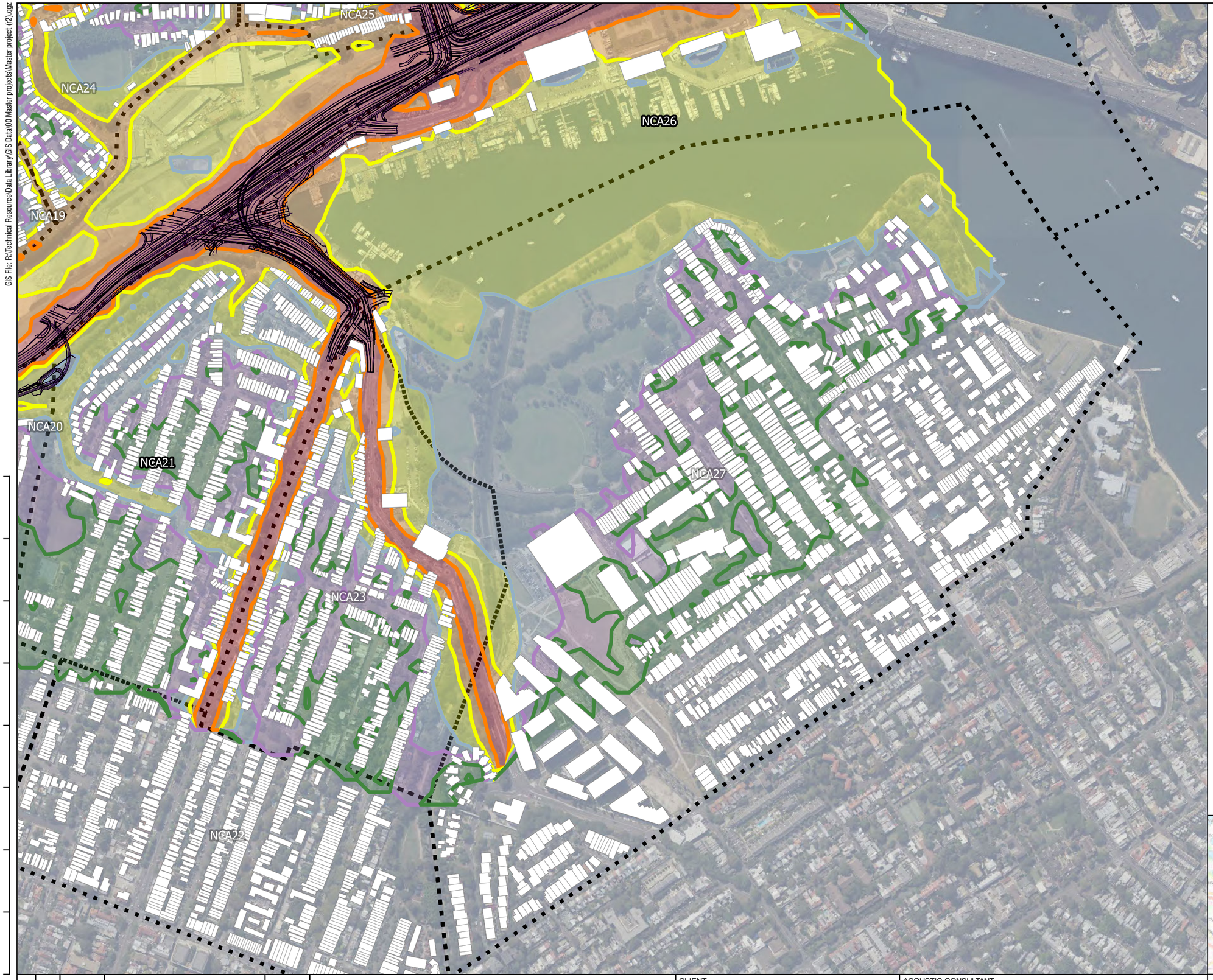

LEGEND

NCA

Buildings

Noise contours

- 50
- 55
- 60
- 65
- 70
- <= 50
- 50 - 55
- 55 - 60
- 60 - 65
- 65 - 70
- > 70

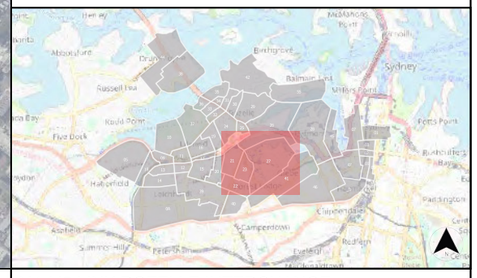

REV	BY	DATE	DESCRIPTION	APPROVER
r1	SS	02/09/21	Change Map Extent	RPH
r0	MS	14/12/20	Prepare figures	RPH

A3 Original

Co-ordinate System: MGA Zone 56

0 90 180 270 360 m

1:6,000

FULL SIZE A3

NOTE: Do not scale from this drawing.

CLIENT

Rozelle Interchange WestConnex

JOHN HOLLAND CPB CONTRACTORS

ACOUSTIC CONSULTANT

RENZO TONIN & ASSOCIATES

inspired to achieve

Ph (02) 8218 0500 Fax (02) 8218 0501

M4-M5 LINK ROZELLE INTERCHANGE

Operational noise contours - Design year
Build Scenario – LAeq 15hr Daytime

Plot Date: 02/09/21 - 13:54 Layout: T.0914 Operational noise contours (r0) ++
GIS File: R:\Technical Resource\Data Library\GIS Data\00 Master projects\Master project (r2).qgz

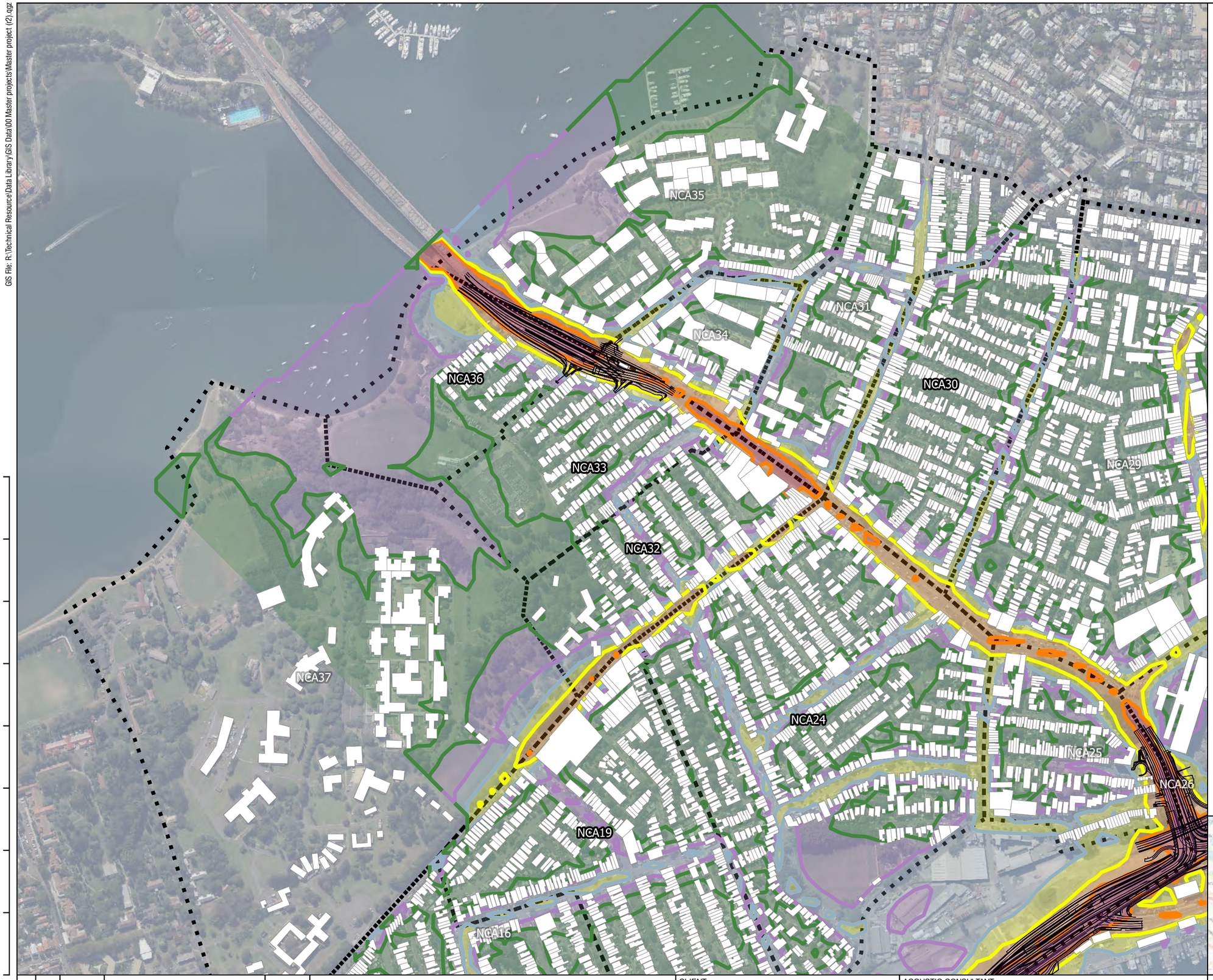

LEGEND

NCA

Buildings

Noise contours

- 50
- 55
- 60
- 65
- 70
- <= 50
- 50 - 55
- 55 - 60
- 60 - 65
- 65 - 70
- > 70

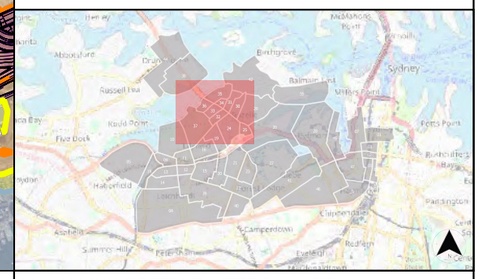

REV	BY	DATE	DESCRIPTION	APPROVER
..	..	..	..	..
..	..	..	..	..
..	..	..	..	..
..	..	..	..	..
..	..	..	..	..
r1	SS	02/09/21	Change Map Extent	RPH
r0	MS	14/12/20	Prepare figures	RPH

A3 Original

Co-ordinate System: MGA Zone 56

0 90 180 270 360 m

1:6,000

FULL SIZE A3

NOTE: Do not scale from this drawing.

CLIENT

Rozelle Interchange
WestConnex
JOHN HOLLAND
CPB CONTRACTORS

ACOUSTIC CONSULTANT

RENZO TONIN & ASSOCIATES
inspired to achieve

Ph (02) 8218 0500 Fax (02) 8218 0501

M4-M5 LINK ROZELLE INTERCHANGE

Operational noise contours - Design year
Build Scenario – LAeq 9hr Night-time

Plot Date: 02/09/21 - 13:56 Layout: T.0914 Operational noise contours (r0) ++
GIS File: R:\Technical Resource\Data Library\GIS Data\00 Master projects\Master project (2).qgz

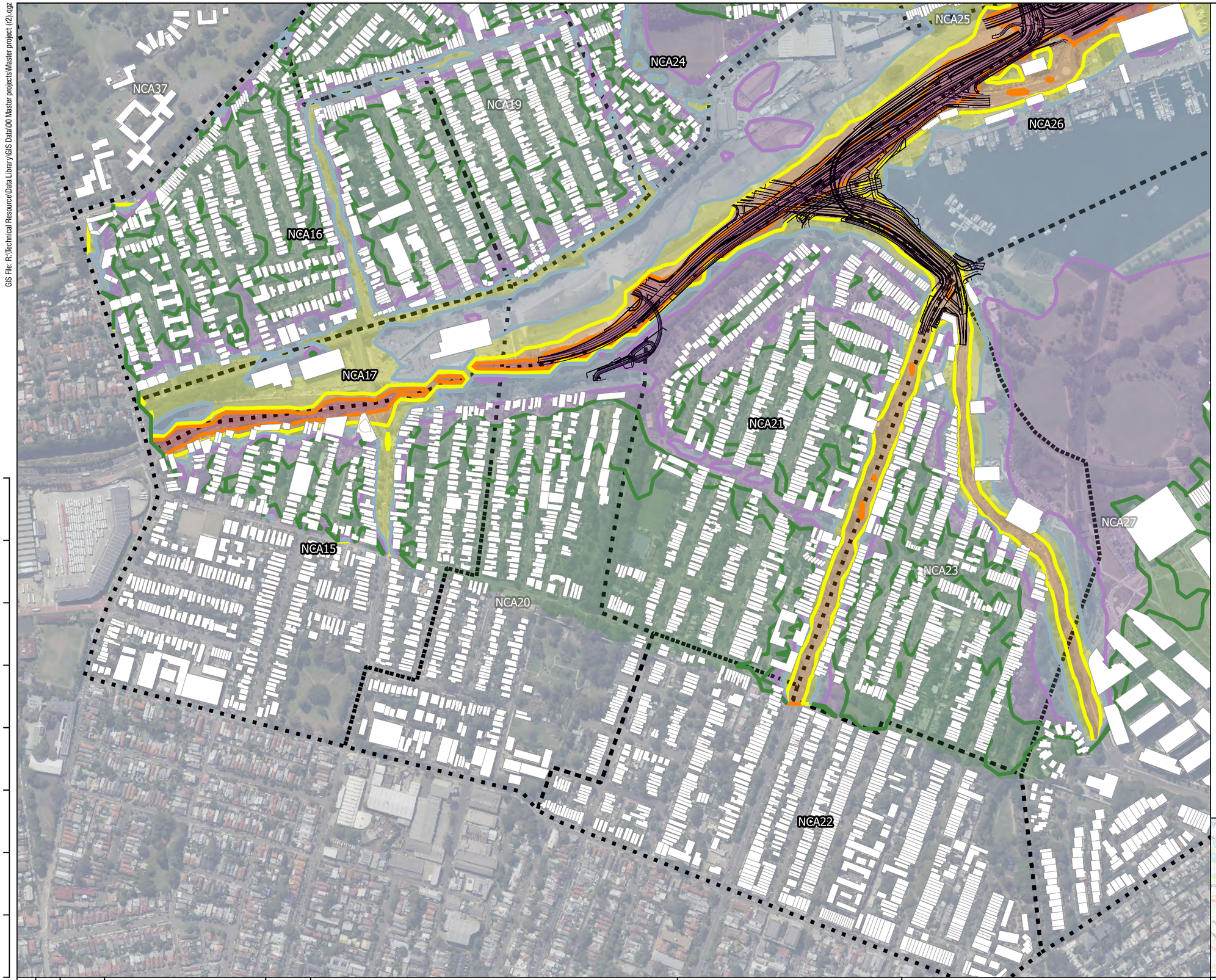

LEGEND

NCA

Buildings

Noise contours

- 50
- 55
- 60
- 65
- 70
- <= 50
- 50 - 55
- 55 - 60
- 60 - 65
- 65 - 70
- > 70

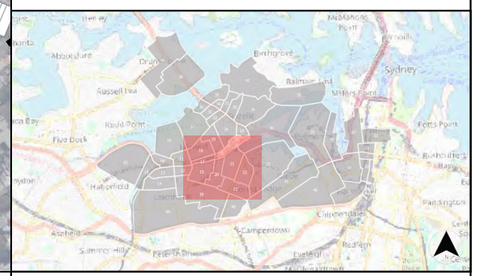

REV	BY	DATE	DESCRIPTION	APPROVER
..	..	..	..	..
..	..	..	..	..
..	..	..	..	..
..	..	..	..	..
..	..	..	..	..
r1	SS	02/09/21	Change Map Extent	RPH
r0	MS	14/12/20	Prepare figures	RPH

0 90 180 270 360 m

1:6,000

FULL SIZE A3

A3 Original

Co-ordinate System: MGA Zone 56

NOTE: Do not scale from this drawing.

CLIENT

Rozelle Interchange
WestConnex
JOHN HOLLAND
CPB CONTRACTORS

ACOUSTIC CONSULTANT

RENZO TONIN & ASSOCIATES
inspired to achieve

Ph (02) 8218 0500 Fax (02) 8218 0501

M4-M5 LINK ROZELLE INTERCHANGE

Operational noise contours - Design year
Build Scenario – LAeq 9hr Night-time

Plot Date: 02/09/21 - 13:59 Layout: T.0914 Operational noise contours (r0) ++
GIS File: R:\Technical Resource\Data Library\GIS Data\00 Master projects\Master project (r2).qgz

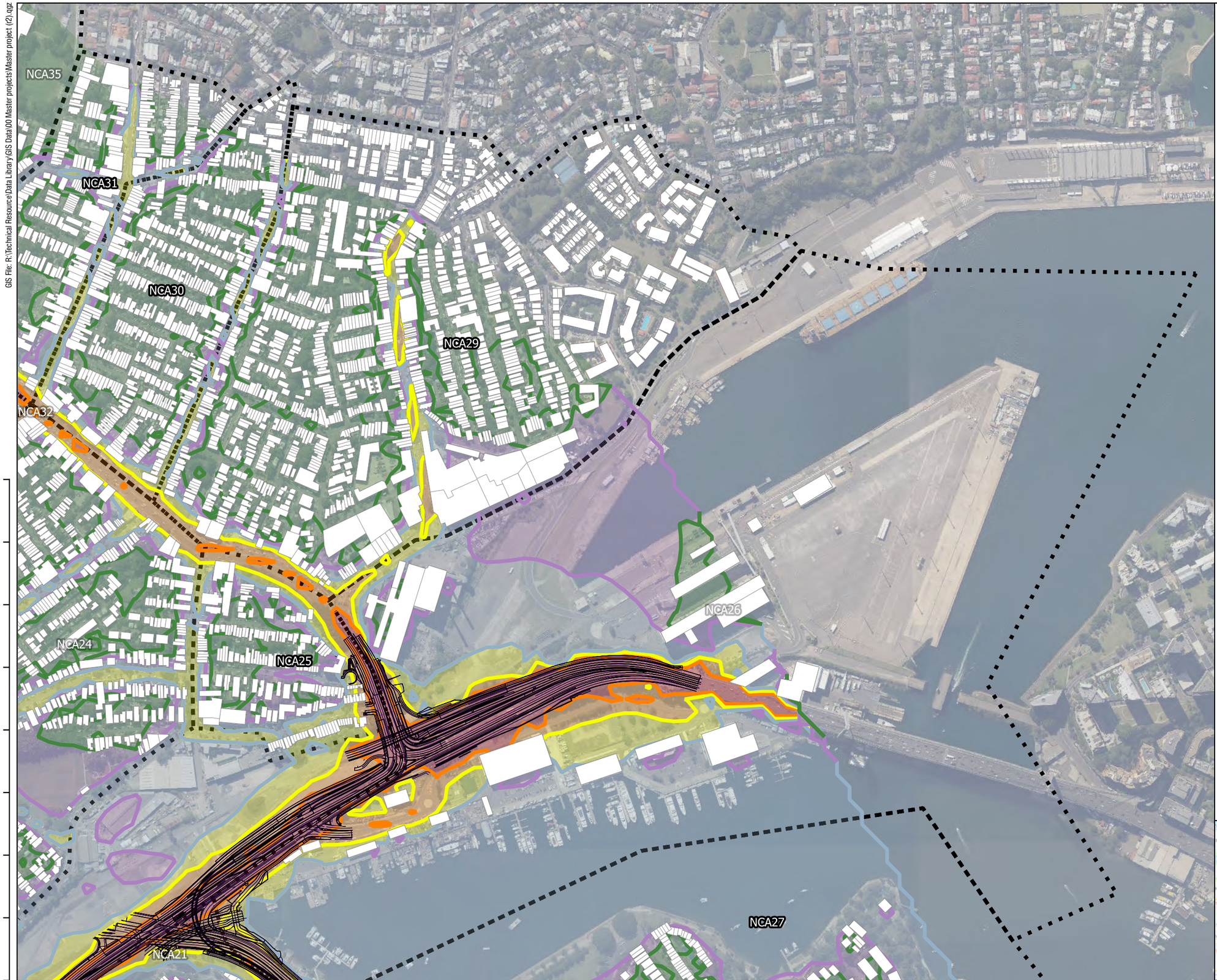

LEGEND

- NCA
- Buildings

Noise contours

- 50
- 55
- 60
- 65
- 70
- <= 50
- 50 - 55
- 55 - 60
- 60 - 65
- 65 - 70
- > 70

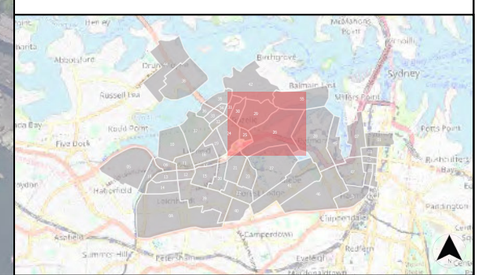

REV	BY	DATE	DESCRIPTION	APPROVER
..	..	..	..	..
..	..	..	..	..
..	..	..	..	..
..	..	..	..	..
..	..	..	..	..
r1	SS	02/09/21	Change Map Extent	RPH
r0	MS	14/12/20	Prepare figures	RPH

0 90 180 270 360 m

1:6,000

FULL SIZE A3

A3 Original

Co-ordinate System: MGA Zone 56

NOTE: Do not scale from this drawing.

CLIENT

Rozelle Interchange
WestConnex
JOHN HOLLAND
CPB CONTRACTORS

ACOUSTIC CONSULTANT

RENZO TONIN & ASSOCIATES
inspired to achieve

Ph (02) 8218 0500 Fax (02) 8218 0501

M4-M5 LINK ROZELLE INTERCHANGE

Operational noise contours - Design year
Build Scenario – LAeq 9hr Night-time

Plot Date: 02/09/21 - 14:01 Layout: T.0914 Operational noise contours (r0) ++
GIS File: R:\Technical Resource\Data Library\GIS Data\00 Master projects\Master project (2).qgz

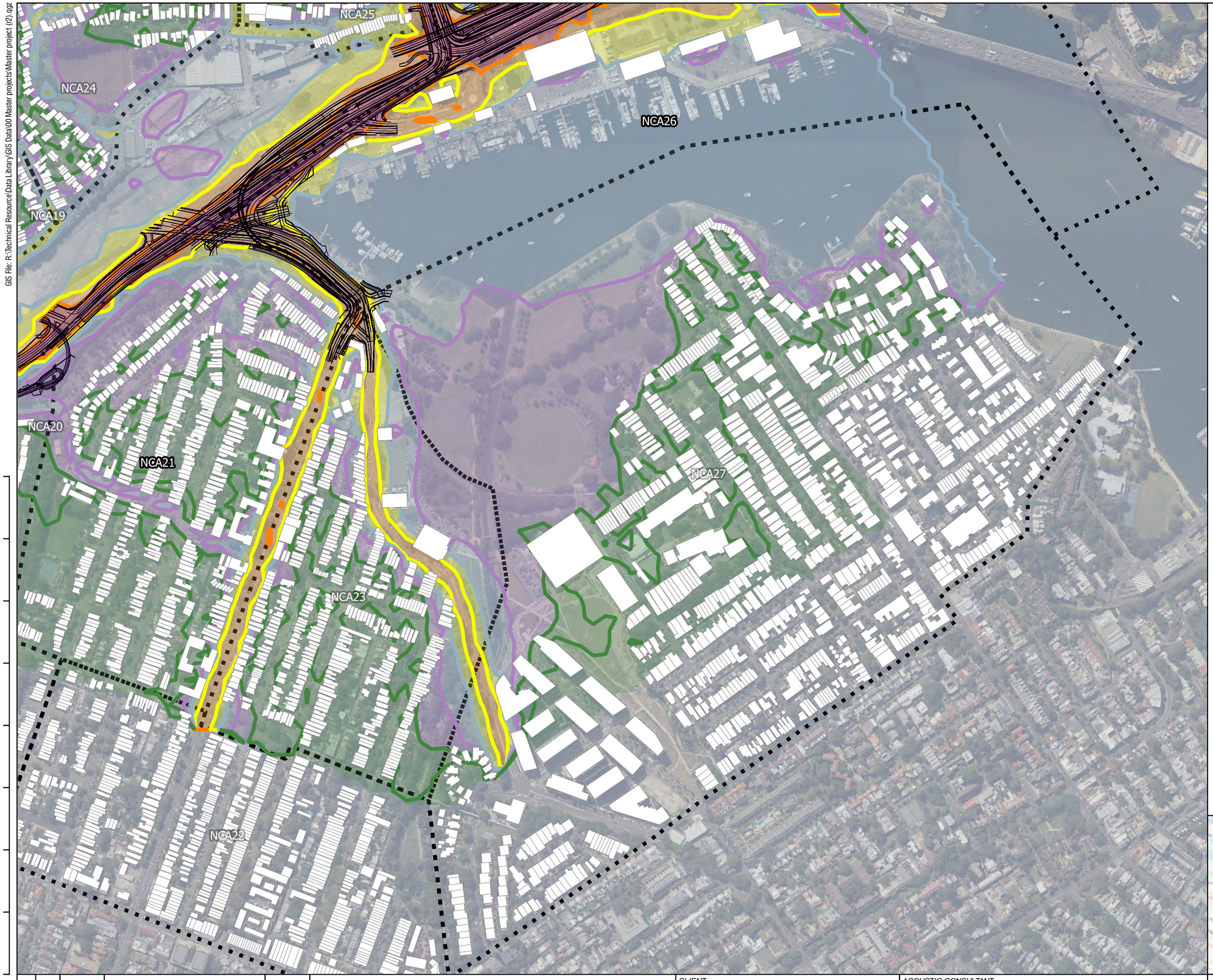

LEGEND

- NCA
- Buildings

Noise contours

- 50
- 55
- 60
- 65
- 70
- <= 50
- 50 - 55
- 55 - 60
- 60 - 65
- 65 - 70
- > 70

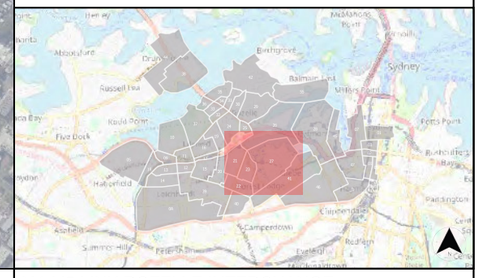

REV	BY	DATE	DESCRIPTION	APPROVER
..	..	..	..	..
..	..	..	..	..
..	..	..	..	..
..	..	..	..	..
..	..	..	..	..
r1	SS	02/09/21	Change Map Extent	RPH
r0	MS	14/12/20	Prepare figures	RPH

A3 Original

Co-ordinate System: MGA Zone 56

0 90 180 270 360 m

1:6,000

FULL SIZE A3

NOTE: Do not scale from this drawing.

CLIENT

Rozelle Interchange
WestConnex
JOHN HOLLAND
CPB CONTRACTORS

ACOUSTIC CONSULTANT

RENZO TONIN & ASSOCIATES
inspired to achieve

Ph (02) 8218 0500 Fax (02) 8218 0501

M4-M5 LINK ROZELLE INTERCHANGE

Operational noise contours - Design year
Build Scenario – LAeq 9hr Night-time

APPENDIX G Traffic noise model results (pre mitigation)

WestConnex M4-M5 Link
ONVR Operational traffic noise assessment
Predicted LAeq traffic noise levels (pre mitigation)
ref: TJ914-04.5.3.1.03 (r19)
date: 1/09/2021

NCA	NCA ID	Receiver Address	Facade			Opening Year				Design Year				Trigger 1				NCG noise criteria		Trigger 2 Do noise levels exceed the cumulative limit with project roads adding ≥2dB to the total noise levels?		Trigger 3 Is the contribution from the road project Acute?		Consider additional noise mitigation?	Report
			Floor	Number	Orientation	No Build		Build		No Build		Build		Opening Year		Design Year									
						Day	Night	Day	Night	Day	Night	Day	Night	Day	Night	Day	Night	Day	Night			Day	Night		
						dB(A)	dB(A)	dB(A)	dB(A)	dB(A)	dB(A)	dB(A)	dB(A)	dB(A)	dB(A)	dB(A)	dB(A)	dB(A)	dB(A)	Day	Night	≥ 65dB LAeq,15h	≥ 60dB LAeq,9h		
NCA15	RES-NCA15-1238	58 PERCIVAL STREET LILYFIELD 2040	0	6	N	70	64	68	62	71	65	68	62	-2	-2.7	-2.5	-2.9	60	55	YES	YES	YES	NO	YES	Trigger 2. Trigger 3.
NCA15	RES-NCA15-1253	381 CATHERINE STREET LILYFIELD 2040	0	3	W	70	64	68	61	70	64	68	62	-1.5	-2.2	-1.6	-2.3	60	55	YES	YES	NO	NO	YES	Trigger 2.
NCA15	RES-NCA15-1842	46 BRENAN STREET LILYFIELD 2040	0	4	N	68	62	66	59	68	63	66	59	-2	-3	-2.5	-3.4	60	55	YES	NO	NO	NO	YES	Trigger 2.
NCA15	RES-NCA15-1842	46 BRENAN STREET LILYFIELD 2040	1	4	N	69	64	68	61	70	64	68	61	-1.8	-2.9	-2.2	-3.1	60	55	YES	YES	YES	YES	YES	Trigger 2. Trigger 3.
NCA15	RES-NCA15-2603	385 CATHERINE STREET LILYFIELD 2040	0	4	W	70	64	68	62	70	64	68	62	-1.7	-2.6	-1.9	-2.6	60	55	YES	YES	YES	YES	YES	Trigger 2. Trigger 3.
NCA15	RES-NCA15-2604	383 CATHERINE STREET LILYFIELD 2040	0	4	W	70	64	68	62	70	64	69	62	-1.6	-2.4	-1.7	-2.3	60	55	YES	YES	YES	NO	YES	Trigger 2. Trigger 3.
NCA15	RES-NCA15-2604	383 CATHERINE STREET LILYFIELD 2040	1	4	W	70	64	69	62	71	65	69	62	-1.5	-2.2	-1.7	-2.3	60	55	YES	YES	YES	NO	YES	Trigger 2. Trigger 3.
NCA15	RES-NCA15-2606	389 CATHERINE STREET LILYFIELD 2040	0	3	W	70	64	68	62	70	65	68	62	-1.7	-2.4	-2.1	-2.5	60	55	YES	YES	YES	YES	YES	Trigger 2. Trigger 3.
NCA15	RES-NCA15-2784	387B CATHERINE STREET LILYFIELD 2040	0	3	W	70	65	68	62	70	65	68	62	-1.7	-2.5	-2	-2.6	60	55	YES	YES	YES	YES	YES	Trigger 2. Trigger 3.
NCA15	RES-NCA15-2785	387A CATHERINE STREET LILYFIELD 2040	0	4	W	70	65	68	62	71	65	69	62	-1.8	-2.5	-2	-2.7	60	55	YES	YES	YES	YES	YES	Trigger 2. Trigger 3.
NCA15	RES-NCA15-3734	56 PERCIVAL STREET LILYFIELD 2040	0	2	W	65	60	64	57	66	60	63	57	-1.7	-3	-2.1	-3.2	60	55	NO	NO	NO	NO	NO	No treatment
NCA15	RES-NCA15-3734	56 PERCIVAL STREET LILYFIELD 2040	1	3	N	69	64	67	61	69	64	67	61	-1.7	-3.2	-1.9	-3.3	60	55	YES	YES	YES	YES	YES	Trigger 2. Trigger 3.
NCA15	RES-NCA15-3790	48 BRENAN STREET LILYFIELD 2040	0	8	N	67	62	65	58	68	62	65	59	-2.1	-3.1	-2.7	-3.4	60	55	YES	NO	NO	NO	YES	Trigger 2.
NCA15	RES-NCA15-3805	40 BRENAN STREET LILYFIELD 2040	0	3	N	63	58	61	55	64	58	61	55	-2	-3	-2.6	-3.4	60	55	NO	NO	NO	NO	NO	No treatment
NCA15	RES-NCA15-3805	40 BRENAN STREET LILYFIELD 2040	1	4	N	66	61	64	58	66	61	64	58	-1.9	-3	-2.1	-3.2	60	55	NO	NO	NO	NO	NO	No treatment
NCA15	RES-NCA15-3992	51 PERCIVAL STREET LILYFIELD 2040	0	6	N	60	55	58	52	60	55	58	52	-1.6	-3	-1.9	-3.2	60	55	NO	NO	NO	NO	NO	No treatment
NCA15	RES-NCA15-3992	51 PERCIVAL STREET LILYFIELD 2040	1	7	N	63	58	61	55	63	58	61	55	-1.6	-3	-1.8	-3.1	60	55	NO	NO	NO	NO	NO	No treatment
NCA15	RES-NCA15-3996	60 BRENAN STREET LILYFIELD 2040	0	1	NW	71	65	69	63	72	66	69	63	-1.9	-2.4	-2.3	-2.7	60	55	YES	YES	YES	YES	YES	Trigger 2. Trigger 3.
NCA15	RES-NCA15-4003	42 BRENAN STREET LILYFIELD 2040	0	3	N	67	61	65	58	67	62	65	58	-2.1	-3	-2.7	-3.3	60	55	YES	NO	NO	NO	YES	Trigger 2.
NCA15	RES-NCA15-4173	23 LONSDALE STREET LILYFIELD 2040	0	5	N	59	53	57	51	59	53	57	52	-1.6	-1.7	-1.6	-1.7	60	55	NO	NO	NO	NO	NO	No treatment
NCA15	RES-NCA15-4173	23 LONSDALE STREET LILYFIELD 2040	1	5	N	61	55	59	54	61	56	60	54	-1.5	-1.9	-1.6	-1.8	60	55	NO	NO	NO	NO	NO	No treatment
NCA15	RES-NCA15-4214	44 BRENAN STREET LILYFIELD 2040	0	3	N	67	61	65	58	68	62	65	58	-2	-3.1	-2.6	-3.4	60	55	YES	NO	NO	NO	YES	Trigger 2.
NCA15	RES-NCA15-4214	44 BRENAN STREET LILYFIELD 2040	1	3	N	68	63	66	59	68	63	66	60	-2	-3.1	-2.4	-3.3	60	55	YES	YES	NO	NO	YES	Trigger 2.
NCA15	RES-NCA15-4223	54 STARLING STREET LILYFIELD 2040	0	4	N	62	57	61	55	62	57	61	55	-1.5	-2.7	-1.7	-2.7	60	55	NO	NO	NO	NO	NO	No treatment
NCA15	RES-NCA15-4223	54 STARLING STREET LILYFIELD 2040	1	4	N	64	59	62	56	64	59	62	56	-1.6	-2.8	-1.6	-2.9	60	55	NO	NO	NO	NO	NO	No treatment
NCA15	RES-NCA15-4296	50 PERCIVAL STREET LILYFIELD 2040	0	3	W	62	56	60	53	62	56	60	53	-1.6	-2.9	-1.7	-3	60	55	NO	NO	NO	NO	NO	No treatment
NCA15	RES-NCA15-4296	50 PERCIVAL STREET LILYFIELD 2040	1	4	N	64	59	63	57	65	60	63	57	-1.6	-2.8	-1.6	-2.8	60	55	NO	NO	NO	NO	NO	No treatment
NCA15	RES-NCA15-4399	54 PERCIVAL STREET LILYFIELD 2040	0	2	W	63	58	62	55	64	58	62	55	-1.7	-2.9	-1.9	-3	60	55	NO	NO	NO	NO	NO	No treatment
NCA15	RES-NCA15-4416	50 STARLING STREET LILYFIELD 2040	0	7	N	57	52	56	50	57	52	56	50	-1.3	-2.2	-1.6	-2.3	60	55	NO	NO	NO	NO	NO	No treatment
NCA15	RES-NCA15-4427	396 CATHERINE STREET LILYFIELD 2040	0	6	E	67	60	66	59	67	60	66	59	-0.7	-1.1	-0.5	-1	60	55	NO	NO	NO	NO	NO	No treatment
NCA15	RES-NCA15-4427	396 CATHERINE STREET LILYFIELD 2040	1	6	E	67	60	66	59	67	61	67	60	-0.7	-1.2	-0.5	-1	60	55	NO	NO	NO	NO	NO	No treatment
NCA15	RES-NCA15-4499	375 CATHERINE STREET LILYFIELD 2040	0	4	W	69	63	68	61	69	63	68	61	-1.1	-1.6	-0.9	-1.5	60	55	NO	NO	NO	NO	NO	No treatment
NCA15	RES-NCA15-4499	375 CATHERINE STREET LILYFIELD 2040	0	5	N	66	60	65	58	67	61	65	58	-1.4	-2.2	-1.4	-2.1	60	55	YES	NO	NO	NO	YES	Trigger 2.
NCA15	RES-NCA15-4518	400 CATHERINE STREET LILYFIELD 2040	0	6	E	68	61	67	60	68	61	67	60	-0.8	-1.2	-0.5	-0.9	60	55	NO	NO	NO	NO	NO	No treatment
NCA15	RES-NCA15-4591	394 CATHERINE STREET LILYFIELD 2040	0	9	E	68	61	67	60	68	61	67	60	-0.7	-1	-0.4	-0.7	60	55	NO	NO	NO	NO	NO	No treatment
NCA15	RES-NCA15-4591	394 CATHERINE STREET LILYFIELD 2040	1	9	E	68	61	67	60	68	61	68	61	-0.7	-0.9	-0.4	-0.8	60	55	NO	NO	NO	NO	NO	No treatment
NCA15	RES-NCA15-4636	398 CATHERINE STREET LILYFIELD 2040	0	4	E	67	60	67	59	67	61	67	60	-0.8	-1.1	-0.5	-0.9	60	55	NO	NO	NO	NO	NO	No treatment
NCA15	RES-NCA15-4636	398 CATHERINE STREET LILYFIELD 2040	1	4	E	68	61	67	60	68	61	68	60	-0.8	-1.1	-0.5	-1	60	55	NO	NO	NO	NO	NO	No treatment
NCA15	RES-NCA15-4690	52 STARLING STREET LILYFIELD 2040	0	6	E	59	54	58	52	59	54	58	52	-1	-2.1	-1.1	-2.2	60	55	NO	NO	NO	NO	NO	No treatment
NCA15	RES-NCA15-4690	52 STARLING STREET LILYFIELD 2040	1	6	E	61	56	60	54	61	57	60	54	-1.2	-2.3	-1.3	-2.3	60	55	NO	NO	NO	NO	NO	No treatment
NCA15	RES-NCA15-4877	52 PERCIVAL STREET LILYFIELD 2040	0	2	W	62	57	61	54	63	57	61	54	-1.7	-2.9	-1.7	-3	60	55	NO	NO	NO	NO	NO	No treatment
NCA15	RES-NCA15-5200	38 BRENAN STREET LILYFIELD 2040	0	3	N	68	61	65	58	68	62	65	59	-2.4	-3.1	-3.1	-3.5	60	55	YES	NO	NO	NO	YES	Trigger 2.
NCA15	RES-NCA15-5232	379 CATHERINE STREET LILYFIELD 2040	0	3	W	63	56	61	54	63	56	62	55	-1.3	-1.8	-1.2	-1.7	60	55	NO	NO	NO	NO	NO	No treatment
NCA15	RES-NCA15-5725	392 CATHERINE STREET LILYFIELD 2040	0	3	E	67	60	66	59	67	60	67	59	-0.6	-0.9	-0.3	-0.7	60	55	NO	NO	NO	NO	NO	No treatment
NCA15	RES-NCA15-5725	392 CATHERINE STREET LILYFIELD 2040	1	3	E	67	60	67	59	67	61	67	60	-0.6	-1	-0.4	-0.7	60	55	NO	NO	NO	NO	NO	No treatment
NCA16	RES-NCA16-1008	79 JUSTIN STREET LILYFIELD 2040	0	3	S	70	62	68	59	71	63	69	60	-2.1	-2.6	-2	-2.6	60	55	NO	NO	NO	NO	NO	No treatment
NCA16	RES-NCA16-1008	79 JUSTIN STREET LILYFIELD 2040	1	3	S	71	63	69	60	71	63	69	61	-2.1	-2.7	-2	-2.7	60	55	NO	YES	NO	NO	YES	Trigger 2.
NCA16	RES-NCA16-1008	79 JUSTIN STREET LILYFIELD 2040	2	3	S	71	63	69	61	71	64	69	61	-2.1	-2.8	-2.1	-2.7	60	55	NO	YES	NO	NO	YES	Trigger 2.
NCA16	RES-NCA16-1035	97 LAMB STREET LILYFIELD 2040	0	2	NE	60	55	58	52	61	55	59	52	-1.9	-3.3	-1.9	-3.2	60	55	NO	NO	NO	NO	NO	No treatment
NCA16	RES-NCA16-1035	97 LAMB STREET LILYFIELD 2040	1	3	SE	65	60	63	57	65	60	63	57	-1.5	-2.7	-1.6	-2.6	60	55	NO	NO	NO	NO	NO	No treatment
NCA16	RES-NCA16-1127	35 HALLORAN STREET LILYFIELD 2040	0	3	SE	70	62	68	60	71	63	69	60	-2.1	-2.6	-2.1	-2.6	60	55	NO	NO	NO	NO	NO	No treatment
NCA16	RES-NCA16-1127	35 HALLORAN STREET LILYFIELD 2040	1	3	SE	71	63	69	61	72	64	69	61	-2.1	-2.6	-2.1	-2.5	60	55	NO	YES	NO	NO	YES	Trigger 2.
NCA16	RES-NCA16-1194	107 LILYFIELD ROAD LILYFIELD 2040	0	4	S	71	64	69	62	71	64	70	62	-1.6	-1.8	-1.7	-1.7	60	55	NO	NO	NO	NO	NO	No treatment
NCA16	RES-NCA16-1194	107 LILYFIELD ROAD LILYFIELD 2040	1	4	S	71	64	69	62	71	64	70	63	-1.7	-1.8	-1.6	-1.7	60	55	NO	NO	NO	NO	NO	No treatment
NCA16	RES-NCA16-1276	31 HALLORAN STREET LILYFIELD 2040	0	1	SW	65	58	64	57	66	58	65	57	-0.9	-1.1	-0.7	-0.9	60	55	NO	NO	NO	NO	NO	No treatment
NCA16	RES-NCA16-1276	31 HALLORAN STREET LILYFIELD 2040	1	1	SW	67	59	66	58	67	60	66	59	-0.9	-1.2	-0.8	-1	60	55	NO	NO	NO	NO	NO	No treatment
NCA16	RES-NCA16-1309	29 HALLORAN STREET LILYFIELD 2040	0	1	SW	66	58	65	57	66	59	66	58	-0.8	-1.1	-0.7	-0.9	60	55	NO	NO	NO	NO	NO	No treatment
NCA16	RES-NCA16-1309	29 HALLORAN STREET LILYFIELD 2040	1	1	SW	67	60	66	59	67	60	67	59	-0.9	-1.2	-0.7	-1	60	55	NO	NO	NO	NO	NO	No treatment
NCA16	RES-NCA16-1700	20 TREVOR STREET LILYFIELD 2040	0	5	W	64	58	62	56	64	58	62	57	-1.7	-1.5	-1.7	-1.3	60	55	NO	NO	NO	NO	NO	No treatment
NCA16	RES-NCA16-1700	20 TREVOR STREET LILYFIELD 2040	1	4	S	66	61	65	59	66	61	65	59	-1.6	-1.5	-1.7	-1.4	60	55	NO	NO	NO	NO	NO	No treatment
NCA16	RES-NCA16-2119	109 LILYFIELD ROAD LILYFIELD 2040	0	4	S	71	64	69	62	71	64	70	62	-1.7	-1.8	-1.7	-1.7	60	55	NO	NO	NO	NO	NO	No treatment
NCA16	RES-NCA16-2119	109 LILYFIELD ROAD LILYFIELD 2040	1	4	S	71	64	69	63	71	64	70	63	-1.6	-1.7	-1.7	-1.6	60	55	NO	NO	NO	NO	NO	No treatment
NCA16	RES-NCA16-2208	18 TREVOR STREET LILYFIELD 2040	0	4	W	62	56	61	55	63	57	61	55	-1.6	-1.4	-1.7	-1.3	60	55	NO	NO	NO	NO	NO	No treatment
NCA16	RES-NCA16-2483	101-103 LILYFIELD ROAD LILYFIELD 2040	0	4	S	69	61	67	59	69	61	68	59	-1.6	-2.2	-1.7	-2.2	60	55	NO	NO	NO	NO	NO	No treatment
NCA16	RES-NCA16-2483	101-103 LILYFIELD ROAD LILYFIELD 2040	1	4	S	70	63	68	61	71	63	69	61	-1.6	-2.1	-1.7	-2	60	55	NO	NO	NO	NO	NO	No treatment
NCA16	RES-NCA16-3001	78 JUSTIN STREET LILYFIELD 2040	0	4	SW	62	56	61	53	63	57	61	54	-1.8	-3	-1.9	-2.9	60	55	NO	NO	NO	NO	NO	No treatment
NCA16	RES-NCA16-3001	78 JUSTIN STREET LILYFIELD 2040	1	4	SW	63	57	61	55	64	57	62	55	-1.8	-2.8	-1.8	-2.7	60	55	NO	NO	NO	NO	NO	No treatment
NCA16	RES-NCA16-3001	78 JUSTIN STREET LILYFIELD 2040	2	4	SW	65	59	63	56	65	59	63	57	-1.8	-2.5	-1.8	-2.4	60	55	NO	NO	NO	NO	NO	No treatment
NCA16	RES-NCA16-3003	84 JUSTIN STREET LILYFIELD 2040	0	2	SE	70	63	68	60	71	63	69	60	-2	-2.9	-1.9	-2.8	60	55	NO	YES	NO	NO	YES	Trigger 2.
NCA16	RES-NCA16-3003	84 JUSTIN STREET LILYFIELD 2040	1	2	SE	70	63	68	60	71	63	69	61	-2	-2.8	-1.9	-2.7	60	55	NO	YES	NO	NO	YES	Trigger 2.
NCA16	RES-NCA16-3003	84 JUSTIN STREET LILYFIELD 2040	2	2	SE	70	63	68	61	71	64	69	61	-1.9	-2.8	-1.8	-2.8	60	55	YES	YES	NO	NO	YES	Trigger 2.
NCA16	RES-NCA16-3004	80 JUSTIN STREET LILYFIELD 2040	0	4	SW	64	57	62	54	64	57	62	55	-1.9	-2.9	-1.9	-2.8	60	55	NO	NO	NO	NO	NO	No treatment
NCA16	RES-NCA16-3004	80 JUSTIN STREET LILYFIELD 2040	1	4	SW	64	58	62	55	65	58	63	56	-1.8	-2.8	-1.9	-2.7	60	55	NO	NO	NO	NO	NO	No treatment
NCA16	RES-NCA16-3004	80 JUSTIN STREET LILYFIELD 2040	2	4	SW	65	59	64	57	66	60	64	57	-1.7	-2.5	-1.8	-2.4	60	55	NO	NO	NO	NO	NO	No treatment
NCA16	RES-NCA16-3006	82 JUSTIN STREET LILYFIELD 2040	0	4	SW	65	58	63	56	66	59	64	56	-1.9	-2.7	-1.9	-2.7	60	55	NO	NO	NO	NO	NO	No treatment
NCA16	RES-NCA16-3006	82 JUSTIN STREET LILYFIELD 2040	1	4	SW	66	59	64	56	66	59	64	57	-1.9	-2.7	-1.9	-2.6	60	55	NO	NO	NO	NO	NO	No treatment
NCA16	RES-NCA16-3006	82 JUSTIN STREET LILYFIELD 2040	2	4	SW	66	60	65	58	67	60	65	58	-1.8	-2.5	-1.8	-2.4	60	55	YES	NO	NO	NO	YES	Trigger 2.
NCA16	RES-NCA16-3820	75 JUSTIN STREET LILYFIELD 2040	0	2	NE	62	56	60	52	63	56	61	53	-2.1	-3.3	-2.1	-3.1	60	55	NO	NO	NO	NO	NO	No treatment
NCA16	RES-NCA16-3820	75 JUSTIN STREET LILYFIELD 2040	1	2	NE	63	57	61	54	64	57	62	54	-2	-3.2	-2	-3.2	60	55	NO	NO	NO	NO	NO	No treatment
NCA16	RES-NCA16-3820	75 JUSTIN STREET LILYFIELD 2040	2	4	W	65	59	63	56	65	59	63	56	-1.8	-2.4	-1.9	-2.4	60	55	NO	NO	NO	NO	NO	No treatment
NCA16	RES-NCA16-3938	95 LILYFIELD ROAD LILYFIELD 2040	0	1	SW	71	64	70	62	72	64	71	63	-1.1	-1.4	-1	-1.2	60	55	NO	NO	NO	NO	NO	No treatment
NCA16	RES-NCA16-3938	95 LILYFIELD ROAD LILYFIELD 2040	1	1	SW	71	64	70	62	72	64	71	63	-1.3	-1.4	-1.1	-1.3	60	55	NO	NO	NO	NO	NO	No treatment
NCA16	RES-NCA16-3947	24 TREVOR STREET LILYFIELD 2040	0	7	S	70	62	69	61	71	63	69	61	-1.6	-1.7	-1.6	-1.6	60	55	NO	NO	NO	NO	NO	No treatment
NCA16	RES-NCA16-3973	101 LAMB STREET LILYFIELD 2040	0	2	SE	67	61	65	58	67	61	65	58	-1.9	-3.1	-1.8	-3	60	55	YES	NO	NO	NO	YES	Trigger 2.
NCA16	RES-NCA16-4370	81A LILYFIELD ROAD LILYFIELD 2040	0	2	S	70	63	68	60	71	63	69	60	-1.9	-2.8	-1.8	-2.7	60	55	NO	YES	NO	NO	YES	Trigger 2.
NCA16	RES-NCA16-4370	81A LILYFIELD ROAD LILYFIELD 2040	1	2	S	71	63	69	60	71	64	69	61	-1.9	-2.8	-1.8	-2.7	60	55	NO	YES	NO	NO	YES	Trigger 2.
NCA16	RES-NCA16-5081	22 TREVOR STREET LILYFIELD 2040	0	4	W	66	60	64	58	66	60	64	58	-1.7	-1.5	-1.6	-1.4	60	55	NO	NO	NO	NO	NO	No treatment
NCA16	RES-NCA16-5266	93 LILYFIELD ROAD LILYFIELD 2040	0	5	SE	71	63	69	60	71	63	69	61	-2	-2.5	-2	-2.4	60	55	NO	NO	NO	NO	NO	No treatment
NCA16	RES-NCA16-5266	93 LILYFIELD ROAD LILYFIELD 2040	1	5	SE	71	64	69	61	72	64	70	62	-2	-2.5	-2	-2.4	60	55	NO	NO	NO	NO	NO	No treatment
NCA16	RES-NCA16-5266	93 LILYFIELD ROAD LILYFIELD 2040	1	4	SE	70	63	68	60	71	63	69	61	-2	-2.5	-2	-2.4	60	55	NO	YES	NO	NO	YES	Trigger 2.
NCA16	RES-NCA16-5317	95 LAMB STREET LILYFIELD 2040	0	8	SE	60	54	58	52	60	54	58	52	-1.6	-2.7	-1.6	-2.7	60	55	NO	NO	NO	NO	NO	No treatment
NCA16	RES-NCA16-537	33 HALLORAN STREET LILYFIELD 2040	0	1	SW	62	54	61	53	62	55	61	54	-1.1	-1.2	-0.9	-1.1	60	55	NO	NO	NO	NO	NO	No treatment
NCA16	RES-NCA16-537	33 HALLORAN STREET LILYFIELD 2040	1	1	SW	64	57	62	55	64	57	63	56	-1.2	-1.4	-1.1	-1.3	60	55	NO	NO	NO	NO	NO	No treatment
NCA16	RES-NCA16-5439	77 JUSTIN STREET LILYFIELD 2040	0	2	NE	63	56	61	53	64	57	62	54	-2.2	-3.1	-2.1	-3.1	60	55	NO	NO	NO	NO	NO	No treatment
NCA16	RES-NCA16-5439	77 JUSTIN STREET LILYFIELD 2040	1	2	NE	65	58	62	55	65	58	63	55	-2.1	-3.2	-2	-3.1	60	55	NO	NO	NO	NO	NO	No treatment
NCA16	RES-NCA16-5439	77 JUSTIN STREET LILYFIELD 2040	2	2	NE	65	59	63	55	66	59	64	56	-2.1	-3.2	-2	-3.1	60	55	NO	NO	NO	NO	NO	No treatment
NCA16	RES-NCA16-5526	25 HALLORAN STREET LILYFIELD 2040	0	1	SW	64	56	63	55	64	57	64	56	-0.6	-0.8	-0.4	-0.7	60	55	NO	NO	NO	NO	NO	No treatment
NCA16	RES-NCA16-5526	25 HALLORAN STREET LILYFIELD 2040	1	1	SW	65	58	64	57	66	58	65	57	-0.7	-0.9	-0.5	-0.8	60	55	NO	NO	NO	NO	NO	No treatment
NCA16	RES-NCA16-5652	81 LILYFIELD ROAD LILYFIELD 2040	0	5	S	71	63	69	61	72	64	70	61	-1.9	-2.7	-1.8	-2.6	60	55	NO	YES	NO	NO	YES	Trigger 2.
NCA16	RES-NCA16-5652	81 LILYFIELD ROAD LILYFIELD 2040	1	5	S	71	64	69	61	71	64	70	61	-1.9	-2.8	-1.8	-2.6	60	55	NO	YES	NO	NO	YES	Trigger 2.
NCA16	RES-NCA16-5670	99 LAMB STREET LILYFIELD 2040	0	2	NE	62	56	60	53	62	56	60	53	-2	-3.2	-1.9	-3.2	60	55	NO	NO	NO	NO	NO	No treatment
NCA16	RES-NCA16-570	27 HALLORAN STREET LILYFIELD 2040	0	1	SW	66	59	65	58	67	59	66	58	-0.8	-1.1	-0.7	-1	60	55	NO	NO	NO	NO	NO	No treatment
NCA16	RES-NCA16-570	27 HALLORAN STREET LILYFIELD 2040	1	1	SW	67	60	66	59	68	60	67	59	-0.8	-1.2	-0.7	-1	60	55	NO	NO	NO	NO	NO	No treatment
NCA16	RES-NCA16-616	105 LILYFIELD ROAD LILYFIELD 2040	0	6	S	70	63	68	61	70	63	68	61	-1.6	-1.9	-1.7	-1.8	60	55	NO	NO	NO	NO	NO	No treatment
NCA16	RES-NCA16-701	73 JUSTIN STREET LILYFIELD 2040	0	2	NE	61	55	59	52	62	55	59	52	-2	-3.2	-2.1	-3.3	60	55	NO	NO	NO	NO	NO	No treatment
NCA16	RES-NCA16-701	73 JUSTIN STREET LILYFIELD 2040	1	2	NE	62	56	60	53	63	56	61	53	-2	-3.2	-2	-3.1	60	55	NO	NO	NO	NO	NO	No treatment
NCA16	RES-NCA16-701	73 JUSTIN STREET LILYFIELD 2040	2	1	W	64	58	62	56	64	58	62	56	-1.7	-2.5	-1.7	-2.4	60	55	NO	NO	NO	NO	NO	No treatment
NCA16	RES-NCA16-730	91 LILYFIELD ROAD LILYFIELD 2040	0	4	SE	71	63	69	60	71	63	69	61	-2.1	-2.6	-2.1	-2.5	60	55	NO	NO	NO	NO	NO	No treatment
NCA16	RES-NCA16-730	91 LILYFIELD ROAD LILYFIELD 2040	1	4	SE	71	63	69	61	72	64	70	61	-2	-2.6	-2	-2.5	60	55	NO	NO	NO	NO	NO	No treatment
NCA16	RES-NCA16-730	91 LILYFIELD ROAD LILYFIELD 2040	1	3	SE	70	63	68	60	71	63	69	61	-2.1	-2.5	-2.1	-2.4	60	55	NO	YES	NO	NO	YES	Trigger 2.
NCA16	RES-NCA16-864	89 LILYFIELD ROAD LILYFIELD 2040	0	4	S	71	63	69	60	72	63	69	61	-2.1	-2.6	-2.1	-2.6	60	55	NO	NO	NO	NO	NO	No treatment
NCA16	RES-NCA16-864	89 LILYFIELD ROAD LILYFIELD 2040	1	4	S	71	63	69	61	72	64	70	61	-2	-2.6	-2	-2.5	60	55	NO	NO	NO	NO	NO	No treatment
NCA16	RES-NCA16-864	89 LILYFIELD ROAD LILYFIELD 2040	1	3	SE	70	63	68	60	71	63	69	61	-2.1	-2.7	-2.1	-2.6	60	55	NO	YES	NO	NO	YES	Trigger 2.
NCA19	MXU-NCA19-2288	77-79 LILYFIELD ROAD LILYFIELD 2040	0	1	SE	71	64	69	61	72	64	70	61	-2.4	-3.3	-2.3	-3.1	60	55	NO	YES	NO	NO	YES	Trigger 2.
NCA19	MXU-NCA19-2288	77-79 LILYFIELD ROAD LILYFIELD 2040	1	1	SE	72	64	69	61	72	65	70	62	-2.3	-3.2	-2.3	-3.1	60	55	NO	YES	NO	NO	YES	Trigger 2.
NCA19	MXU-NCA19-2288	77-79 LILYFIELD ROAD LILYFIELD 2040	2	1	SE	71	64	69	61	72	65	70	62	-2.3	-3.1	-2.2	-3	60	55	YES	YES	YES	NO	YES	Trigger 2. Trigger 3.
NCA19	MXU-NCA19-2329	77-79 LILYFIELD ROAD LILYFIELD 2040	0	8	SE	71	64	69	61	72	64	70	61	-2	-2.9	-2	-2.8	60	55	NO	YES	NO	NO	YES	Trigger 2.
NCA19	MXU-NCA19-2329	77-79 LILYFIELD ROAD LILYFIELD 2040	1	8	SE	72	64	70	61	73	65	70	62	-2.1	-3	-2.1	-2.9	60	55	NO	YES	YES	NO	YES	Trigger 2. Trigger 3.

NCA	NCA ID	Receiver Address	Facade			Opening Year				Design Year				Trigger 1				NCG noise criteria		Trigger 2		Trigger 3		Consider additional noise mitigation?	Report
						No Build		Build		No Build		Build		Opening Year		Design Year				Do noise levels exceed the cumulative limit with project roads adding ≥2dB to the total noise levels?		Is the contribution from the road project Acute?			
			Floor	Number	Orientation	Day	Night	Day	Night	Day	Night	Day	Night	Day	Night	Day	Night	Day	Night			Day	Night		
						dB(A)	dB(A)	dB(A)	dB(A)	dB(A)	dB(A)	dB(A)	dB(A)	dB(A)	dB(A)	dB(A)	dB(A)	dB(A)	dB(A)	Day	Night	≥ 65dB LAeq,15h	≥ 60dB LAeq,9h		
NCA19	MXU-NCA19-2329	77-79 LILYFIELD ROAD LILYFIELD 2040	2	8	SE	71	64	69	61	72	65	70	62	-2.1	-3	-2	-3	60	55	YES	YES	YES	NO	YES	Trigger 2. Trigger 3.
NCA19	MXU-NCA19-2332	77-79 LILYFIELD ROAD LILYFIELD 2040	0	1	SE	71	64	69	61	72	64	70	61	-2.1	-3.1	-2.1	-3	60	55	NO	YES	NO	NO	YES	Trigger 2.
NCA19	MXU-NCA19-2332	77-79 LILYFIELD ROAD LILYFIELD 2040	1	1	SE	72	64	69	61	72	65	70	62	-2.1	-3.1	-2.1	-3	60	55	NO	YES	YES	NO	YES	Trigger 2. Trigger 3.
NCA19	MXU-NCA19-2332	77-79 LILYFIELD ROAD LILYFIELD 2040	2	1	SE	71	64	69	61	72	65	70	62	-2.1	-3	-2	-2.9	60	55	YES	YES	YES	NO	YES	Trigger 2. Trigger 3.
NCA19	RES-NCA19-1308	6 FOUCART STREET ROZELLE 2039	0	3	NE	69	62	67	60	69	62	68	60	-1.4	-2.2	-1.5	-2.1	60	55	NO	NO	NO	NO	NO	No treatment
NCA19	RES-NCA19-1308	6 FOUCART STREET ROZELLE 2039	1	3	NE	69	62	67	60	69	63	68	60	-1.5	-2.2	-1.5	-2.2	60	55	NO	NO	NO	NO	NO	No treatment
NCA19	RES-NCA19-1378	81 RYAN STREET LILYFIELD 2040	0	7	NE	63	57	60	54	63	57	60	54	-2.4	-3.4	-2.4	-3.5	60	55	NO	NO	NO	NO	NO	No treatment
NCA19	RES-NCA19-1378	81 RYAN STREET LILYFIELD 2040	1	7	NE	64	59	62	56	64	59	62	56	-2.3	-3	-2.3	-3.1	60	55	NO	NO	NO	NO	NO	No treatment
NCA19	RES-NCA19-1378	81 RYAN STREET LILYFIELD 2040	2	7	NE	65	60	63	57	65	60	63	57	-2.1	-3	-2.2	-3	60	55	NO	NO	NO	NO	NO	No treatment
NCA19	RES-NCA19-1727	80A LAMB STREET LILYFIELD 2040	0	4	SW	65	59	63	57	65	59	63	57	-1.6	-2.5	-1.6	-2.4	60	55	NO	NO	NO	NO	NO	No treatment
NCA19	RES-NCA19-1773	85 RYAN STREET LILYFIELD 2040	0	5	NE	64	58	61	54	64	58	62	54	-2.7	-4	-2.6	-3.8	60	55	NO	NO	NO	NO	NO	No treatment
NCA19	RES-NCA19-1773	85 RYAN STREET LILYFIELD 2040	1	5	NE	65	59	63	56	65	60	63	57	-2.3	-3.2	-2.2	-3.1	60	55	NO	NO	NO	NO	NO	No treatment
NCA19	RES-NCA19-1773	85 RYAN STREET LILYFIELD 2040	2	5	NE	66	60	63	57	66	60	64	57	-2.2	-3.2	-2.2	-3	60	55	NO	NO	NO	NO	NO	No treatment
NCA19	RES-NCA19-1807	92 RYAN STREET LILYFIELD 2040	0	3	NE	65	59	62	55	65	60	63	56	-2.9	-3.9	-2.8	-3.9	60	55	NO	NO	NO	NO	NO	No treatment
NCA19	RES-NCA19-1807	92 RYAN STREET LILYFIELD 2040	1	3	NE	66	60	63	56	66	60	63	57	-2.8	-3.7	-2.7	-3.7	60	55	NO	NO	NO	NO	NO	No treatment
NCA19	RES-NCA19-1827	111 CECILY STREET LILYFIELD 2040	0	2	SE	71	63	68	59	71	64	69	59	-2.9	-4.5	-2.7	-4.2	60	55	NO	NO	NO	NO	NO	No treatment
NCA19	RES-NCA19-1827	111 CECILY STREET LILYFIELD 2040	1	2	SE	71	64	68	60	72	64	69	60	-2.6	-3.9	-2.4	-3.7	60	55	NO	YES	NO	NO	YES	Trigger 2.
NCA19	RES-NCA19-1884	94 RYAN STREET LILYFIELD 2040	0	1	SW	64	58	62	55	65	58	63	56	-1.9	-2.9	-1.9	-2.8	60	55	NO	NO	NO	NO	NO	No treatment
NCA19	RES-NCA19-1884	94 RYAN STREET LILYFIELD 2040	1	4	SE	67	62	65	59	67	62	65	59	-2.3	-3.3	-2.2	-3.2	60	55	YES	NO	NO	NO	YES	Trigger 2.
NCA19	RES-NCA19-1953	80 LAMB STREET LILYFIELD 2040	0	4	SW	64	59	62	56	64	59	63	56	-1.5	-2.6	-1.6	-2.5	60	55	NO	NO	NO	NO	NO	No treatment
NCA19	RES-NCA19-2120	82 LAMB STREET LILYFIELD 2040	0	4	SW	65	59	63	57	65	59	63	57	-1.6	-2.5	-1.7	-2.4	60	55	NO	NO	NO	NO	NO	No treatment
NCA19	RES-NCA19-2175	8 FOUCART STREET ROZELLE 2039	0	5	E	68	61	67	60	69	62	68	60	-1.1	-1.8	-1.2	-1.8	60	55	NO	NO	NO	NO	NO	No treatment
NCA19	RES-NCA19-2175	8 FOUCART STREET ROZELLE 2039	1	5	E	68	62	67	60	69	62	68	60	-1.2	-1.9	-1.3	-2	60	55	NO	NO	NO	NO	NO	No treatment
NCA19	RES-NCA19-2330	77-79 LILYFIELD ROAD LILYFIELD 2040	0	1	S	72	64	70	61	72	64	70	61	-1.9	-2.7	-1.8	-2.7	60	55	NO	YES	NO	NO	YES	Trigger 2.
NCA19	RES-NCA19-2330	77-79 LILYFIELD ROAD LILYFIELD 2040	1	1	S	72	64	70	61	73	65	71	62	-2	-2.9	-1.9	-2.7	60	55	NO	YES	NO	NO	YES	Trigger 2.
NCA19	RES-NCA19-2330	77-79 LILYFIELD ROAD LILYFIELD 2040	2	1	S	72	64	70	61	72	65	70	62	-2	-2.9	-2	-2.8	60	55	NO	YES	YES	NO	YES	Trigger 2. Trigger 3.
NCA19	RES-NCA19-2331	77-79 LILYFIELD ROAD LILYFIELD 2040	0	1	SE	71	64	69	61	72	64	70	61	-2.3	-3.2	-2.2	-3.2	60	55	NO	YES	NO	NO	YES	Trigger 2.
NCA19	RES-NCA19-2331	77-79 LILYFIELD ROAD LILYFIELD 2040	1	1	SE	72	64	69	61	72	65	70	62	-2.3	-3.1	-2.2	-3	60	55	NO	YES	NO	NO	YES	Trigger 2.
NCA19	RES-NCA19-2331	77-79 LILYFIELD ROAD LILYFIELD 2040	2	1	SE	71	64	69	61	72	65	70	62	-2.2	-3.1	-2.2	-3	60	55	YES	YES	YES	NO	YES	Trigger 2. Trigger 3.
NCA19	RES-NCA19-2380	12 FOUCART STREET ROZELLE 2039	0	3	NE	64	57	64	56	65	58	64	56	-0.8	-1.3	-0.8	-1.2	60	55	NO	NO	NO	NO	NO	No treatment
NCA19	RES-NCA19-2445	73-75 LILYFIELD ROAD ROZELLE 2039	0	7	S	70	63	67	59	71	63	68	59	-3	-4.4	-2.8	-4.1	60	55	NO	NO	NO	NO	NO	No treatment
NCA19	RES-NCA19-2445	73-75 LILYFIELD ROAD ROZELLE 2039	1	7	S	70	63	67	59	71	64	68	60	-2.9	-4.1	-2.7	-3.9	60	55	NO	YES	NO	NO	YES	Trigger 2.
NCA19	RES-NCA19-2677	2 FOUCART STREET ROZELLE 2039	0	2	NE	69	62	67	60	70	63	68	60	-1.8	-2.5	-1.8	-2.5	60	55	NO	NO	NO	NO	NO	No treatment
NCA19	RES-NCA19-2677	2 FOUCART STREET ROZELLE 2039	1	2	NE	69	63	68	60	70	63	68	61	-1.8	-2.4	-1.8	-2.4	60	55	NO	NO	NO	NO	NO	No treatment
NCA19	RES-NCA19-2758	140 CECILY STREET LILYFIELD 2040	0	3	NE	67	60	64	56	67	61	64	57	-3	-4.3	-2.9	-4	60	55	NO	NO	NO	NO	NO	No treatment
NCA19	RES-NCA19-372	107 CECILY STREET LILYFIELD 2040	0	2	NE	64	58	61	54	64	58	61	54	-3.3	-4.6	-3	-4.3	60	55	NO	NO	NO	NO	NO	No treatment
NCA19	RES-NCA19-372	107 CECILY STREET LILYFIELD 2040	1	3	SE	65	60	63	57	66	61	63	57	-2.6	-3.6	-2.6	-3.6	60	55	NO	NO	NO	NO	NO	No treatment
NCA19	RES-NCA19-3818	134A CECILY STREET LILYFIELD 2040	0	3	S	62	56	58	50	62	56	58	51	-4	-5.7	-3.8	-5.6	60	55	NO	NO	NO	NO	NO	No treatment
NCA19	RES-NCA19-3818	134A CECILY STREET LILYFIELD 2040	1	3	S	63	58	60	53	64	58	61	54	-2.9	-4.1	-2.9	-4.1	60	55	NO	NO	NO	NO	NO	No treatment
NCA19	RES-NCA19-4046	10 FOUCART STREET ROZELLE 2039	0	8	NE	68	61	67	60	69	62	68	60	-0.9	-1.6	-1	-1.6	60	55	NO	NO	NO	NO	NO	No treatment
NCA19	RES-NCA19-4343	134 CECILY STREET LILYFIELD 2040	0	3	E	60	54	57	51	60	54	58	51	-2.1	-3.1	-2	-2.9	60	55	NO	NO	NO	NO	NO	No treatment
NCA19	RES-NCA19-4343	134 CECILY STREET LILYFIELD 2040	1	3	E	62	57	60	55	62	57	61	55	-1.8	-2.4	-1.8	-2.4	60	55	NO	NO	NO	NO	NO	No treatment
NCA19	RES-NCA19-4644	132 CECILY STREET LILYFIELD 2040	0	5	SE	61	56	59	53	62	56	60	53	-2.3	-3.4	-2.1	-3.1	60	55	NO	NO	NO	NO	NO	No treatment
NCA19	RES-NCA19-4644	132 CECILY STREET LILYFIELD 2040	1	4	NE	64	58	61	56	64	59	62	56	-2.1	-2.6	-2.1	-2.7	60	55	NO	NO	NO	NO	NO	No treatment
NCA19	RES-NCA19-4885	88 RYAN STREET LILYFIELD 2040	0	4	E	64	59	61	55	65	59	62	55	-3.2	-4.3	-3	-4.1	60	55	NO	NO	NO	NO	NO	No treatment
NCA19	RES-NCA19-4885	88 RYAN STREET LILYFIELD 2040	1	4	E	65	60	63	56	66	60	63	57	-2.8	-3.8	-2.7	-3.7	60	55	NO	NO	NO	NO	NO	No treatment
NCA19	RES-NCA19-4964	83 RYAN STREET LILYFIELD 2040	0	2	E	63	58	61	54	63	58	61	54	-2.6	-3.8	-2.5	-3.6	60	55	NO	NO	NO	NO	NO	No treatment
NCA19	RES-NCA19-4964	83 RYAN STREET LILYFIELD 2040	1	2	E	65	59	62	56	65	59	63	56	-2.2	-3.1	-2.2	-3	60	55	NO	NO	NO	NO	NO	No treatment
NCA19	RES-NCA19-4964	83 RYAN STREET LILYFIELD 2040	2	2	E	65	60	63	57	66	60	63	57	-2.2	-3.1	-2.2	-3.1	60	55	NO	NO	NO	NO	NO	No treatment
NCA19	RES-NCA19-4990	4 FOUCART STREET ROZELLE 2039	0	2	NE	69	62	67	60	69	63	68	60	-1.5	-2.1	-1.6	-2.2	60	55	NO	NO	NO	NO	NO	No treatment
NCA19	RES-NCA19-4990	4 FOUCART STREET ROZELLE 2039	1	2	NE	69	62	68	60	70	63	68	61	-1.6	-2.2	-1.6	-2.1	60	55	NO	NO	NO	NO	NO	No treatment
NCA19	RES-NCA19-5243	109 CECILY STREET LILYFIELD 2040	0	7	NE	67	61	64	56	68	61	65	57	-3.2	-4.6	-2.9	-4.3	60	55	NO	NO	NO	NO	NO	No treatment
NCA19	RES-NCA19-5388	128 CECILY STREET LILYFIELD 2040	0	3	NE	58	53	57	50	58	53	57	51	-1.7	-2.8	-1.6	-2.6	60	55	NO	NO	NO	NO	NO	No treatment
NCA19	RES-NCA19-5388	128 CECILY STREET LILYFIELD 2040	1	4	SE	62	57	60	54	62	57	60	54	-2.1	-3.1	-2	-3	60	55	NO	NO	NO	NO	NO	No treatment
NCA19	RES-NCA19-5413	130 CECILY STREET LILYFIELD 2040	0	1	W	58	53	55	48	58	53	55	49	-3	-4.4	-2.9	-4.3	60	55	NO	NO	NO	NO	NO	No treatment
NCA19	RES-NCA19-5413	130 CECILY STREET LILYFIELD 2040	1	3	NE	60	55	59	53	60	56	59	53	-1.6	-2	-1.8	-2.2	60	55	NO	NO	NO	NO	NO	No treatment
NCA19	RES-NCA19-5518	142 CECILY STREET LILYFIELD 2040	0	4	SE	71	63	68	59	71	64	69	60	-3	-4.5	-2.8	-4.2	60	55	NO	YES	NO	NO	YES	Trigger 2.
NCA19	RES-NCA19-5537	87 RYAN STREET LILYFIELD 2040	0	2	E	64	58	62	54	65	59	62	55	-2.8	-4	-2.6	-3.8	60	55	NO	NO	NO	NO	NO	No treatment
NCA19	RES-NCA19-5537	87 RYAN STREET LILYFIELD 2040	1	5	SE	67	62	65	58	67	62	65	59	-2.2	-3.2	-2.1	-3.2	60	55	YES	NO	NO	NO	YES	Trigger 2.
NCA19	RES-NCA19-5537	87 RYAN STREET LILYFIELD 2040	2	5	SE	68	63	66	60	68	63	66	60	-2.1	-3.1	-2	-3	60	55	YES	YES	YES	NO	YES	Trigger 2. Trigger 3.
NCA19	RES-NCA19-5601	138 CECILY STREET LILYFIELD 2040	0	4	SE	66	60	63	55	66	60	64	56	-3.1	-4.5	-2.8	-4.3	60	55	NO	NO	NO	NO	NO	No treatment
NCA19	RES-NCA19-5601	138 CECILY STREET LILYFIELD 2040	1	4	SE	68	62	65	57	68	62	65	58	-3.1	-4.5	-2.9	-4.3	60	55	YES	NO	NO	NO	YES	Trigger 2.
NCA19	RES-NCA19-593	136 CECILY STREET LILYFIELD 2040	0	3	E	64	58	61	54	64	58	62	54	-3	-4.5	-2.7	-4.2	60	55	NO	NO	NO	NO	NO	No treatment
NCA19	RES-NCA19-593	136 CECILY STREET LILYFIELD 2040	1	3	E	65	59	62	56	65	59	63	56	-2.4	-3.4	-2.3	-3.3	60	55	NO	NO	NO	NO	NO	No treatment
NCA19	RES-NCA19-682	96 RYAN STREET LILYFIELD 2040	0	4	SE	71	64	69	60	72	64	70	61	-2.5	-3.5	-2.3	-3.3	60	55	NO	YES	NO	NO	YES	Trigger 2.
NCA19	RES-NCA19-682	96 RYAN STREET LILYFIELD 2040	1	4	SE	71	64	69	61	72	64	69	61	-2.4	-3.4	-2.4	-3.3	60	55	NO	YES	NO	NO	YES	Trigger 2.
NCA19	RES-NCA19-897	105 CECILY STREET LILYFIELD 2040	0	5	NE	63	58	60	53	64	58	60	53	-3.4	-4.8	-3.2	-4.6	60	55	NO	NO	NO	NO	NO	No treatment
NCA19	RES-NCA19-897	105 CECILY STREET LILYFIELD 2040	1	5	NE	65	59	62	55	65	60	62	56	-3	-4.1	-3	-4	60	55	NO	NO	NO	NO	NO	No treatment
NCA20	RES-NCA20-1052	18 BRENAN STREET LILYFIELD 2040	0	3	N	64	57	61	54	65	58	62	55	-2.4	-2.9	-3.3	-3.4	60	55	NO	NO	NO	NO	NO	No treatment
NCA20	RES-NCA20-1797	22 BRENAN STREET LILYFIELD 2040	0	3	N	64	57	62	55	65	58	62	55	-2.4	-2.9	-3.3	-3.5	60	55	NO	NO	NO	NO	NO	No treatment
NCA20	RES-NCA20-2470	34 BRENAN STREET LILYFIELD 2040	0	7	N	66	60	64	57	67	60	64	57	-2.5	-3	-3.5	-3.6	60	55	NO	NO	NO	NO	NO	No treatment
NCA20	RES-NCA20-2470	34 BRENAN STREET LILYFIELD 2040	1	7	N	67	61	65	58	68	61	65	58	-2.3	-3	-3	-3.4	60	55	YES	NO	NO	NO	YES	Trigger 2.
NCA20	RES-NCA20-3238	12 BRENAN STREET LILYFIELD 2040	0	5	N	57	51	55	49	57	52	55	49	-1.8	-2.6	-2.1	-2.7	60	55	NO	NO	NO	NO	NO	No treatment
NCA20	RES-NCA20-3238	12 BRENAN STREET LILYFIELD 2040	1	5	N	59	53	57	51	59	54	57	51	-1.8	-2.7	-2.1	-2.8	60	55	NO	NO	NO	NO	NO	No treatment
NCA20	RES-NCA20-3241	12 BRENAN STREET LILYFIELD 2040	0	4	E	56	49	54	47	56	50	54	47	-2.1	-2.4	-2.6	-2.6	60	55	NO	NO	NO	NO	NO	No treatment
NCA20	RES-NCA20-3241	12 BRENAN STREET LILYFIELD 2040	1	4	E	57	50	55	48	58	51	55	48	-2	-2.4	-2.5	-2.6	60	55	NO	NO	NO	NO	NO	No treatment
NCA20	RES-NCA20-3244	12 BRENAN STREET LILYFIELD 2040	0	5	N	63	56	61	54	64	57	61	54	-2.2	-2.8	-3.1	-3.3	60	55	NO	NO	NO	NO	NO	No treatment
NCA20	RES-NCA20-3244	12 BRENAN STREET LILYFIELD 2040	1	5	N	64	58	62	55	65	58	62	55	-2.2	-2.8	-3.1	-3.3	60	55	NO	NO	NO	NO	NO	No treatment
NCA20	RES-NCA20-3845	92 WHITE STREET LILYFIELD 2040	0	4	E	54	48	52	46	54	49	52	46	-1.3	-2.4	-1.6	-2.4	60	55	NO	NO	NO	NO	NO	No treatment
NCA20	RES-NCA20-3861	51 STARLING STREET LILYFIELD 2040	0	7	N	59	55	58	52	59	55	58	53	-1.1	-2.3	-1.2	-2.2	60	55	NO	NO	NO	NO	NO	No treatment
NCA20	RES-NCA20-3871	57 STARLING STREET LILYFIELD 2040	0	6	N	62	57	61	55	63	58	61	55	-1.5	-2.8	-1.7	-2.9	60	55	NO	NO	NO	NO	NO	No treatment
NCA20	RES-NCA20-3871	57 STARLING STREET LILYFIELD 2040	1	5	N	64	59	62	56	64	59	62	56	-1.5	-2.8	-1.7	-2.8	60	55	NO	NO	NO	NO	NO	No treatment
NCA20	RES-NCA20-3916	16 BRENAN STREET LILYFIELD 2040	0	3	N	64	57	62	55	65	58	62	55	-2.5	-2.8	-3.4	-3.5	60	55	NO	NO	NO	NO	NO	No treatment
NCA20	RES-NCA20-3991	53 STARLING STREET LILYFIELD 2040	0	2	W	57	52	55	48	57	52	55	48	-1.7	-3.2	-2	-3.3	60	55	NO	NO	NO	NO	NO	No treatment
NCA20	RES-NCA20-3991	53 STARLING STREET LILYFIELD 2040	1	3	N	61	56	59	53	61	56	60	54	-1.4	-2.5	-1.5	-2.5	60	55	NO	NO	NO	NO	NO	No treatment
NCA20	RES-NCA20-4016	26 BRENAN STREET LILYFIELD 2040	0	3	N	66	59	63	56	67	60	63	56	-2.6	-3	-3.7	-3.8	60	55	NO	NO	NO	NO	NO	No treatment
NCA20	RES-NCA20-4167	94 WHITE STREET LILYFIELD 2040	0	3	N	57	52	55	49	57	52	55	49	-1.5	-2.7	-1.7	-2.7	60	55	NO	NO	NO	NO	NO	No treatment
NCA20	RES-NCA20-4195	12 BRENAN STREET LILYFIELD 2040	0	4	N	57	51	55	49	57	52	55	49	-1.7	-2.8	-2.1	-3	60	55	NO	NO	NO	NO	NO	No treatment
NCA20	RES-NCA20-4195	12 BRENAN STREET LILYFIELD 2040	1	4	N	59	54	57	51	59	54	57	51	-1.6	-2.7	-2	-2.8	60	55	NO	NO	NO	NO	NO	No treatment
NCA20	RES-NCA20-4232	36 BRENAN STREET LILYFIELD 2040	0	4	N	66	60	64	57	67	61	64	57	-2.5	-3	-3.4	-3.6	60	55	NO	NO	NO	NO	NO	No treatment
NCA20	RES-NCA20-4233	52 GLADSTONE STREET LILYFIELD 2040	0	6	E	59	54	57	52	59	54	57	52	-1.3	-2.2	-1.5	-2.3	60	55	NO	NO	NO	NO	NO	No treatment
NCA20	RES-NCA20-4277	23 GLADSTONE STREET LILYFIELD 2040	0	4	E	55	50	54	48	55	50	54	48	-1.4	-2.4	-1.5	-2.4	60	55	NO	NO	NO	NO	NO	No treatment
NCA20	RES-NCA20-4295	58 GLADSTONE STREET LILYFIELD 2040	0	5	N	59	54	58	52	59	54	58	52	-1.3	-2.4	-1.7	-2.5	60	55	NO	NO	NO	NO	NO	No treatment
NCA20	RES-NCA20-4295	58 GLADSTONE STREET LILYFIELD 2040	1	5	N	61	56	60	54	62	57	60	54	-1.5	-2.7	-1.8	-2.8	60	55	NO	NO	NO	NO	NO	No treatment
NCA20	RES-NCA20-4359	29 GLADSTONE STREET LILYFIELD 2040	0	5	N	59	54	57	51	59	54	57	51	-1.4	-2.5	-1.5	-2.6	60	55	NO	NO	NO	NO	NO	No treatment
NCA20	RES-NCA20-4359	29 GLADSTONE STREET LILYFIELD 2040	1	5	N	60	55	59	53	61	55	59	53	-1.5	-2.6	-1.8	-2.8	60	55	NO	NO	NO	NO	NO	No treatment
NCA20	RES-NCA20-4372	28 BRENAN STREET LILYFIELD 2040	0	5	N	66	59	63	56	67	60	63	56	-2.6	-3.1	-3.6	-3.7	60	55	NO	NO	NO	NO	NO	No treatment
NCA20	RES-NCA20-4372	28 BRENAN STREET LILYFIELD 2040	1	5	N	66	60	64	57	67	61	64	57	-2.4	-3	-3.3	-3.5	60	55	NO	NO	NO	NO	NO	No treatment
NCA20	RES-NCA20-4489	14 BRENAN STREET LILYFIELD 2040	0	4	N	65	58	62	55	66	59	62	55	-2.6	-2.9	-3.5	-3.5	60	55	NO	NO	NO	NO	NO	No treatment
NCA20	RES-NCA20-4491	50 GLADSTONE STREET LILYFIELD 2040	0	4	E	58	53	57	51	59	54	57	51	-1.1	-2.1	-1.3	-2.2	60	55	NO	NO	NO	NO	NO	No treatment
NCA20	RES-NCA20-4491	50 GLADSTONE STREET LILYFIELD 2040	1	3	N	61	56	60	54	61	56	60	54	-1.3	-2.5	-1.5	-2.6	60	55	NO	NO	NO	NO	NO	No treatment
NCA20	RES-NCA20-4539	54 GLADSTONE STREET LILYFIELD 2040	0	6	E	59	54	58	52	59	54	58	52	-1.3	-2.2	-1.6	-2.4	60	55	NO	NO	NO	NO	NO	No treatment
NCA20	RES-NCA20-4589	90 WHITE STREET LILYFIELD 2040	0	5	N	55	50	53	47	55	50	53	47	-1.3	-2.5	-1.6	-2.5	60	55	NO	NO	NO	NO	NO	No treatment
NCA20	RES-NCA20-4918	30 BRENAN STREET LILYFIELD 2040	0	4	N	66	59	63	56	67	60	63	57	-2.6	-3.1	-3.5	-3.6	60	55	NO	NO	NO	NO	NO	No treatment
NCA20	RES-NCA20-4918	30 BRENAN STREET LILYFIELD 2040	1	4	N	67	60	64	57	67	61	64	58	-2.3	-3	-3.1	-3.5	60	55	NO	NO	NO	NO	NO	No treatment
NCA20	RES-NCA20-5002	88 WHITE STREET LILYFIELD 2040	0	3	N	55	50	54	48	55	50	54	48	-1.3	-2.4	-1.4	-2.5	60	55	NO	NO	NO	NO	NO	No treatment
NCA20	RES-NCA20-5002	88 WHITE STREET LILYFIELD 2040	1	5	N	58	53	57	51	59	53	57	51	-1.5	-2.5	-1.7	-2.6	60	55	NO	NO	NO	NO	NO	No treatment
NCA20	RES-NCA20-5034	24 BRENAN STREET LILYFIELD 2040	0	2	N	65	59	63	56	67	60	63	56	-2.6	-3	-3.5	-3.7	60	55	NO	NO	NO	NO	NO	No treatment
NCA20	RES-NCA20-5056	25 GLADSTONE STREET LILYFIELD 2040	0	3	E	55	50	54	48	55	50	54	48	-1.2	-2.1	-1.3	-2.2	60	55	NO	NO	NO	NO	NO	No treatment
NCA20	RES-NCA20-5058	20 BRENAN STREET LILYFIELD 2040	0	4	N	65	59	63	56	67	60	63	56	-2.6	-2.9	-3.6	-3.7	60	55	NO	NO	NO	NO	NO	No treatment
NCA20	RES-NCA20-5106	27 GLADSTONE STREET LILYFIELD 2040	0	4	W	55	50	53	47	55	50	53	47	-1.7	-3	-2	-3.1	60	55	NO	NO	NO	NO	NO	No treatment
NCA20	RES-NCA20-5106	27 GLADSTONE STREET LILYFIELD 2040	1	5	N	57	52	56	49	57	52	56	49	-1.6	-2.8	-1.8	-2.9	60	55	NO	NO	NO	NO	NO	No treatment
NCA20	RES-NCA20-5155	55 STARLING STREET LILYFIELD 2040	0	6	E	60	55	59	53	60	55	59	53	-1.4	-2.5	-1.4	-2.4	60	55	NO	NO	NO	NO	NO	No treatment
NCA20	RES-NCA20-5155	55 STARLING STREET LILYFIELD 2040	1	5	N	62	57	61	55	62	57	61	55	-1.3	-2.5	-1.4	-2.5	60	55	NO	NO	NO	NO	NO	No treatment
NCA20	RES-NCA20-5207	56 GLADSTONE STREET LILYFIELD 2040	0	4	E	59	54	57	51	59	54	57	51	-1.4	-2.3	-1.7	-2.4	60	55	NO	NO	NO	NO	NO	No treatment
NCA20	RES-NCA20-5207	56 GLADSTONE STREET LILYFIELD 2040	1	3	N	62	57	61	55	62	57	61	55	-1.5	-2.7	-1.7	-2.8	60	55	NO	NO	NO	NO	NO	No treatment
NCA21	RES-NCA21-1036	36 RAILWAY PARADE ANNANDALE 2038	0	5	NW	63	57	61	55	64	57	62	55	-1.3	-2.3	-2.1	-2.4	60	55	NO	NO	NO	NO	NO	No treatment
NCA21	RES-NCA21-10429	252 JOHNSTON STREET ANNANDALE NSW 2038	0	16	E	67	62	69	63	68	62	70	64	1.9	1.6	1.5	1.4	60	55	NO	NO	NO	NO	NO	No treatment
NCA21	RES-NCA21-10429	252 JOHNSTON STREET ANNANDALE NSW 2038	0	6	E	61	55	63	57	62	56	63	57	2.1	1.8	1.8	1.6	60	55	NO	NO	NO	NO	YES	Trigger 1.
NCA21	RES-NCA21-10429	252 JOHNSTON STREET ANNANDALE NSW 2038	1	16	E	68	62	70	64	68	63	70	64	2.1	1.6	1.6	1.4	60	55	NO	NO	NO	NO	YES	Trigger 1.
NCA21	RES-NCA21-10429	252 JOHNSTON STREET ANNANDALE NSW 2038	2	16	E	68	62	70	64	68	63	70	64	2.1	1.7	1.6	1.4	60	55	NO	NO	NO	NO	YES	Trigger 1.
NCA21	RES-NCA21-10430	258 JOHNSTON STREET ANNANDALE NSW 2038	0	4	E	68	62	70	64	68	63	70	64	2.1	1.7	1.7	1.4	60	55	NO	NO	NO	NO	YES	Trigger 1.
NCA21	RES-NCA21-10430	258 JOHNSTON STREET ANNANDALE NSW 2038	1	4	E	68	62	70	64	69	63	70	64	2.1	1.7	1.6	1.5	60	55	NO	NO	NO	NO	YES	Trigger 1.
NCA21	RES-NCA21-10430	258 JOHNSTON STREET ANNANDALE NSW 2038	2	4	E	68	62	70	64	69	63	70	64	2.1	1.7	1.6	1.5	60	55	NO	NO	NO	NO	YES	Trigger 1.
NCA21	RES-NCA21-1056	9 BAYVIEW CRESCENT ANNANDALE 2038	0	3	NE	60	55	63	57	61	55	63	57	2.6	2.2	2.4	2.1	60	55	NO	NO	NO	NO	YES	Trigger 1.
NCA21	RES-NCA21-1063	4 KENTVILLE AVENUE ANNANDALE 2038	0	4	N	63	56	67	60	64	57	67	60	3.9	3.5	3.5	3.4	60	55	YES	YES	YES	YES	YES	Trigger 1. Trigger 2. Trigger 3.

NCA	NCA ID	Receiver Address	Facade			Opening Year				Design Year				Trigger 1				NCG noise criteria		Trigger 2 Do noise levels exceed the cumulative limit with project roads adding ≥2dB to the total noise levels?		Trigger 3 Is the contribution from the road project Acute?		Consider additional noise mitigation?	Report
			Floor	Number	Orientation	No Build		Build		No Build		Build		Opening Year		Design Year		Day	Night						
						Day	Night	Day	Night	Day	Night	Day	Night	Day	Night	Day	Night					Day	Night		
						dB(A)	dB(A)	dB(A)	dB(A)	dB(A)	dB(A)	dB(A)	dB(A)	dB(A)	dB(A)	dB(A)	dB(A)	dB(A)	dB(A)	Day	Night	≥ 65dB LAeq,15h	≥ 60dB LAeq,9h		
NCA21	RES-NCA21-1063	4 KENTVILLE AVENUE ANNANDALE 2038	1	4	N	64	57	68	61	65	58	68	61	3.8	3.4	3.4	3.2	60	55	YES	YES	YES	YES	YES	Trigger 1. Trigger 2. Trigger 3.
NCA21	RES-NCA21-1086	28 RAILWAY PARADE ANNANDALE 2038	0	3	NW	63	57	62	55	64	57	62	55	-0.9	-1.8	-1.8	-2	60	55	NO	NO	NO	NO	NO	No treatment
NCA21	RES-NCA21-1086	28 RAILWAY PARADE ANNANDALE 2038	1	3	NW	64	59	63	57	65	59	63	57	-1	-1.9	-1.5	-1.8	60	55	NO	NO	NO	NO	NO	No treatment
NCA21	RES-NCA21-1111	48 RAILWAY PARADE ANNANDALE 2038	0	3	NW	62	56	60	53	63	56	60	53	-1.8	-2.8	-2.9	-3.2	60	55	NO	NO	NO	NO	NO	No treatment
NCA21	RES-NCA21-1111	48 RAILWAY PARADE ANNANDALE 2038	1	3	NW	63	58	62	55	64	58	62	55	-1.6	-2.6	-2.5	-2.9	60	55	NO	NO	NO	NO	NO	No treatment
NCA21	RES-NCA21-1116	351 ANNANDALE STREET ANNANDALE 2038	0	3	W	60	54	61	54	61	55	61	54	0.8	0	-0.4	-0.8	60	55	NO	NO	NO	NO	NO	No treatment
NCA21	RES-NCA21-1130	54 RAILWAY PARADE ANNANDALE 2038	0	4	NW	62	56	60	53	63	56	60	53	-1.6	-2.7	-2.4	-3	60	55	NO	NO	NO	NO	NO	No treatment
NCA21	RES-NCA21-1146	23 BAYVIEW CRESCENT ANNANDALE 2038	0	4	NE	61	56	62	57	61	56	62	57	1.5	1.1	1.3	1	60	55	NO	NO	NO	NO	NO	No treatment
NCA21	RES-NCA21-1146	23 BAYVIEW CRESCENT ANNANDALE 2038	1	4	NE	63	58	64	59	63	58	64	59	1.3	0.9	1.3	0.8	60	55	NO	NO	NO	NO	NO	No treatment
NCA21	RES-NCA21-1210	35 PRITCHARD STREET ANNANDALE 2038	0	2	NW	58	53	57	51	59	53	57	51	-1.3	-2.5	-1.2	-2.3	60	55	NO	NO	NO	NO	NO	No treatment
NCA21	RES-NCA21-1210	35 PRITCHARD STREET ANNANDALE 2038	1	2	NW	62	57	61	55	62	57	61	55	-1.2	-2.5	-1.4	-2.4	60	55	NO	NO	NO	NO	NO	No treatment
NCA21	RES-NCA21-1249	13 BAYVIEW CRESCENT ANNANDALE 2038	0	3	NE	60	55	62	57	61	55	62	57	2	1.8	1.9	1.6	60	55	NO	NO	NO	NO	NO	No treatment
NCA21	RES-NCA21-1249a	13A BAYVIEW CRESCENT ANNANDALE 2038	0	3	NE	61	55	62	57	61	56	63	57	1.9	1.5	1.7	1.4	60	55	NO	NO	NO	NO	NO	No treatment
NCA21	RES-NCA21-1274	11 PRITCHARD STREET ANNANDALE 2038	0	1	NW	58	53	57	51	58	53	57	51	-1.1	-2.4	-1	-2.2	60	55	NO	NO	NO	NO	NO	No treatment
NCA21	RES-NCA21-1274	11 PRITCHARD STREET ANNANDALE 2038	1	1	NW	63	58	62	56	63	58	62	56	-1	-2.2	-1	-2.1	60	55	NO	NO	NO	NO	NO	No treatment
NCA21	RES-NCA21-1303	359 ANNANDALE STREET ANNANDALE 2038	0	4	W	61	56	61	55	62	57	62	55	-0.1	-1.1	-0.6	-1.3	60	55	NO	NO	NO	NO	NO	No treatment
NCA21	RES-NCA21-1320	62 RAILWAY PARADE ANNANDALE 2038	0	6	NW	62	56	60	53	64	56	61	53	-1.8	-2.7	-3	-3.2	60	55	NO	NO	NO	NO	NO	No treatment
NCA21	RES-NCA21-1389	19 BAYVIEW CRESCENT ANNANDALE 2038	0	4	NE	60	55	62	56	61	56	62	56	1.2	0.9	0.9	0.6	60	55	NO	NO	NO	NO	NO	No treatment
NCA21	RES-NCA21-1428	16 KENTVILLE AVENUE ANNANDALE 2038	0	1	S	61	54	60	53	63	56	60	53	-1.2	-1.2	-3.6	-3.3	60	55	NO	NO	NO	NO	NO	No treatment
NCA21	RES-NCA21-1428	16 KENTVILLE AVENUE ANNANDALE 2038	1	4	N	60	55	61	56	61	55	61	56	0.9	0.6	0.6	0.4	60	55	NO	NO	NO	NO	NO	No treatment
NCA21	RES-NCA21-1441	18 RAILWAY PARADE ANNANDALE 2038	0	2	NW	62	56	62	56	63	56	62	56	0.3	-0.2	-0.5	-0.3	60	55	NO	NO	NO	NO	NO	No treatment
NCA21	RES-NCA21-1441	18 RAILWAY PARADE ANNANDALE 2038	1	2	NW	64	58	64	58	64	58	64	58	0.3	-0.4	-0.3	-0.4	60	55	NO	NO	NO	NO	NO	No treatment
NCA21	RES-NCA21-1502	38 RAILWAY PARADE ANNANDALE 2038	0	4	NW	63	57	61	55	63	57	61	55	-1.4	-2.3	-2.1	-2.5	60	55	NO	NO	NO	NO	NO	No treatment
NCA21	RES-NCA21-1502	38 RAILWAY PARADE ANNANDALE 2038	1	4	NW	64	59	63	56	65	59	63	56	-1.3	-2.2	-1.8	-2.4	60	55	NO	NO	NO	NO	NO	No treatment
NCA21	RES-NCA21-1529	25 BAYVIEW CRESCENT ANNANDALE 2038	0	4	NE	61	56	62	56	61	56	62	57	1.3	0.9	1.1	0.8	60	55	NO	NO	NO	NO	NO	No treatment
NCA21	RES-NCA21-1606	19 PRITCHARD STREET ANNANDALE 2038	0	1	NW	57	52	56	50	57	52	56	50	-1.3	-2.5	-1.1	-2.3	60	55	NO	NO	NO	NO	NO	No treatment
NCA21	RES-NCA21-1606	19 PRITCHARD STREET ANNANDALE 2038	1	1	NW	61	56	60	54	61	56	60	54	-1.1	-2.3	-1.2	-2.2	60	55	NO	NO	NO	NO	NO	No treatment
NCA21	RES-NCA21-1613	6 KENTVILLE AVENUE ANNANDALE 2038	0	4	N	61	55	65	58	62	55	65	58	3.6	3.4	3.3	3.1	60	55	YES	NO	YES	NO	YES	Trigger 1. Trigger 2. Trigger 3.
NCA21	RES-NCA21-1613	6 KENTVILLE AVENUE ANNANDALE 2038	1	4	N	63	56	66	59	63	57	67	60	3.4	3.1	3.2	2.9	60	55	YES	YES	YES	NO	YES	Trigger 1. Trigger 2. Trigger 3.
NCA21	RES-NCA21-1621	39 PRITCHARD STREET ANNANDALE 2038	0	1	NW	59	54	58	51	59	54	58	52	-1.4	-2.6	-1.4	-2.5	60	55	NO	NO	NO	NO	NO	No treatment
NCA21	RES-NCA21-1621	39 PRITCHARD STREET ANNANDALE 2038	1	1	NW	62	57	61	55	62	57	61	55	-1.4	-2.5	-1.4	-2.5	60	55	NO	NO	NO	NO	NO	No treatment
NCA21	RES-NCA21-1630	361 ANNANDALE STREET ANNANDALE 2038	0	1	W	61	56	60	54	62	56	60	54	-0.7	-1.9	-1.3	-2	60	55	NO	NO	NO	NO	NO	No treatment
NCA21	RES-NCA21-1652	278 JOHNSTON STREET ANNANDALE 2038	0	4	E	67	61	69	63	67	62	69	63	1.9	1.7	1.7	1.4	60	55	NO	NO	NO	NO	NO	No treatment
NCA21	RES-NCA21-1733	27 BAYVIEW CRESCENT ANNANDALE 2038	0	6	NE	62	57	63	57	62	57	63	57	1.1	0.7	1	0.6	60	55	NO	NO	NO	NO	NO	No treatment
NCA21	RES-NCA21-1746	8 PRITCHARD STREET ANNANDALE 2038	0	2	NW	65	59	65	59	66	60	65	59	-0.1	-0.7	-0.6	-1	60	55	YES	NO	NO	NO	YES	Trigger 2.
NCA21	RES-NCA21-1781	31 PRITCHARD STREET ANNANDALE 2038	0	1	NW	58	53	57	51	58	53	57	51	-1.1	-2.4	-1	-2.2	60	55	NO	NO	NO	NO	NO	No treatment
NCA21	RES-NCA21-1781	31 PRITCHARD STREET ANNANDALE 2038	1	1	NW	62	57	61	55	62	57	61	55	-1.1	-2.3	-1.2	-2.2	60	55	NO	NO	NO	NO	NO	No treatment
NCA21	RES-NCA21-1834	32 KENTVILLE AVENUE ANNANDALE 2038	0	5	N	59	54	59	54	60	55	59	54	0.1	-0.1	-0.2	-0.2	60	55	NO	NO	NO	NO	NO	No treatment
NCA21	RES-NCA21-1834	32 KENTVILLE AVENUE ANNANDALE 2038	1	5	N	61	56	61	56	61	56	61	56	-0.1	-0.3	-0.3	-0.5	60	55	NO	NO	NO	NO	NO	No treatment
NCA21	RES-NCA21-1857	30 KENTVILLE AVENUE ANNANDALE 2038	0	1	S	60	53	59	52	62	55	59	52	-0.8	-1.1	-3.3	-3.3	60	55	NO	NO	NO	NO	NO	No treatment
NCA21	RES-NCA21-1857	30 KENTVILLE AVENUE ANNANDALE 2038	1	4	N	60	55	60	55	61	55	60	55	-0.2	-0.5	-0.4	-0.7	60	55	NO	NO	NO	NO	NO	No treatment
NCA21	RES-NCA21-1867	25 PRITCHARD STREET ANNANDALE 2038	0	1	NW	59	54	58	52	59	54	58	52	-1.1	-2.4	-1.1	-2.2	60	55	NO	NO	NO	NO	NO	No treatment
NCA21	RES-NCA21-1867	25 PRITCHARD STREET ANNANDALE 2038	1	1	NW	63	58	61	55	63	58	62	55	-1.2	-2.3	-1.2	-2.3	60	55	NO	NO	NO	NO	NO	No treatment
NCA21	RES-NCA21-1895	33 BAYVIEW CRESCENT ANNANDALE 2038	0	5	NW	61	56	63	57	62	56	63	57	1.5	0.8	0.8	0.5	60	55	NO	NO	NO	NO	NO	No treatment
NCA21	RES-NCA21-1895	33 BAYVIEW CRESCENT ANNANDALE 2038	0	6	NE	60	54	62	56	61	55	62	56	2.2	1.6	1.4	1.1	60	55	NO	NO	NO	NO	YES	Trigger 1.
NCA21	RES-NCA21-1915	41 PRITCHARD STREET ANNANDALE 2038	0	1	NW	59	54	57	51	59	54	57	51	-1.4	-2.6	-1.4	-2.5	60	55	NO	NO	NO	NO	NO	No treatment
NCA21	RES-NCA21-1915	41 PRITCHARD STREET ANNANDALE 2038	1	1	NW	62	57	61	55	62	57	61	55	-1.4	-2.5	-1.4	-2.6	60	55	NO	NO	NO	NO	NO	No treatment
NCA21	RES-NCA21-1922	18 KENTVILLE AVENUE ANNANDALE 2038	0	5	S	61	54	60	53	64	56	60	53	-1.2	-1.2	-3.6	-3.4	60	55	NO	NO	NO	NO	NO	No treatment
NCA21	RES-NCA21-1922	18 KENTVILLE AVENUE ANNANDALE 2038	1	4	N	60	55	61	56	61	55	61	56	0.9	0.7	0.7	0.5	60	55	NO	NO	NO	NO	NO	No treatment
NCA21	RES-NCA21-1926	44 RAILWAY PARADE ANNANDALE 2038	0	3	NW	61	55	59	53	62	56	59	53	-1.6	-2.8	-2.4	-3	60	55	NO	NO	NO	NO	NO	No treatment
NCA21	RES-NCA21-1929	52 RAILWAY PARADE ANNANDALE 2038	0	3	NW	62	56	60	53	63	56	60	53	-1.6	-2.8	-2.6	-3.1	60	55	NO	NO	NO	NO	NO	No treatment
NCA21	RES-NCA21-1966	16 RAILWAY PARADE ANNANDALE 2038	0	4	NW	63	57	64	58	63	57	64	58	1.2	0.5	0.6	0.4	60	55	NO	NO	NO	NO	NO	No treatment
NCA21	RES-NCA21-1966	16 RAILWAY PARADE ANNANDALE 2038	1	4	NW	65	59	65	58	65	60	65	59	-0.1	-1	-0.4	-1	60	55	YES	NO	NO	NO	YES	Trigger 2.
NCA21	RES-NCA21-2037	1 BAYVIEW CRESCENT ANNANDALE 2038	0	4	SE	68	61	73	65	69	61	73	66	4.8	4.6	4.5	4.3	60	55	YES	YES	YES	YES	YES	Trigger 1. Trigger 2. Trigger 3.
NCA21	RES-NCA21-2044	30 RAILWAY PARADE ANNANDALE 2038	0	4	NW	63	58	62	56	64	58	62	56	-1.2	-2	-1.9	-2.2	60	55	NO	NO	NO	NO	NO	No treatment
NCA21	RES-NCA21-2076	12 PRITCHARD STREET ANNANDALE 2038	0	3	W	64	58	63	57	64	59	64	57	-0.2	-0.9	-0.5	-1.2	60	55	NO	NO	NO	NO	NO	No treatment
NCA21	RES-NCA21-2076	12 PRITCHARD STREET ANNANDALE 2038	1	3	W	65	59	65	58	65	60	65	58	0	-0.9	-0.4	-1.1	60	55	YES	NO	NO	NO	YES	Trigger 2.
NCA21	RES-NCA21-2086	29 PRITCHARD STREET ANNANDALE 2038	0	1	NW	59	54	57	51	59	54	58	52	-1.1	-2.4	-1	-2.2	60	55	NO	NO	NO	NO	NO	No treatment
NCA21	RES-NCA21-2086	29 PRITCHARD STREET ANNANDALE 2038	1	1	NW	62	58	61	55	63	58	61	55	-1.1	-2.3	-1.1	-2.2	60	55	NO	NO	NO	NO	NO	No treatment
NCA21	RES-NCA21-2095	10 PRITCHARD STREET ANNANDALE 2038	0	2	NW	65	59	65	58	66	60	65	59	-0.2	-1	-0.6	-1.1	60	55	YES	NO	NO	NO	YES	Trigger 2.
NCA21	RES-NCA21-2160	15 BAYVIEW CRESCENT ANNANDALE 2038	0	4	NE	60	55	61	56	61	56	62	56	1	0.7	0.9	0.4	60	55	NO	NO	NO	NO	NO	No treatment
NCA21	RES-NCA21-2167	20 PIPER LANE ANNANDALE 2038	0	2	N	51	46	53	47	52	46	53	47	1.7	1.3	1.5	1.2	60	55	NO	NO	NO	NO	NO	No treatment
NCA21	RES-NCA21-2167	20 PIPER LANE ANNANDALE 2038	1	2	N	53	47	54	48	53	48	55	49	1.6	1.3	1.4	1.1	60	55	NO	NO	NO	NO	NO	No treatment
NCA21	RES-NCA21-2195	13 PRITCHARD STREET ANNANDALE 2038	0	1	NW	59	54	58	51	59	54	58	52	-1.1	-2.4	-1	-2.2	60	55	NO	NO	NO	NO	NO	No treatment
NCA21	RES-NCA21-2195	13 PRITCHARD STREET ANNANDALE 2038	1	1	NW	62	58	62	55	63	58	62	56	-0.9	-2.1	-0.9	-2	60	55	NO	NO	NO	NO	NO	No treatment
NCA21	RES-NCA21-2195	13 PRITCHARD STREET ANNANDALE 2038	2	1	NW	64	60	64	58	65	60	64	58	-0.5	-1.6	-0.5	-1.4	60	55	NO	NO	NO	NO	NO	No treatment
NCA21	RES-NCA21-2343	264 JOHNSTON STREET ANNANDALE 2038	0	9	E	67	62	69	63	68	62	70	64	2	1.7	1.7	1.4	60	55	NO	NO	NO	NO	NO	No treatment
NCA21	RES-NCA21-2343	264 JOHNSTON STREET ANNANDALE 2038	1	9	E	68	62	70	64	68	63	70	64	2	1.8	1.7	1.4	60	55	NO	NO	NO	NO	NO	No treatment
NCA21	RES-NCA21-2343	264 JOHNSTON STREET ANNANDALE 2038	1	10	S	60	55	62	56	61	55	63	57	2.1	1.7	1.7	1.5	60	55	NO	NO	NO	NO	YES	Trigger 1.
NCA21	RES-NCA21-2343	264 JOHNSTON STREET ANNANDALE 2038	2	9	E	68	62	70	64	68	62	70	64	1.9	1.7	1.7	1.5	60	55	NO	NO	NO	NO	NO	No treatment
NCA21	RES-NCA21-2343	264 JOHNSTON STREET ANNANDALE 2038	3	9	E	67	62	70	63	68	62	70	64	2.1	1.7	1.7	1.5	60	55	NO	NO	NO	NO	YES	Trigger 1.
NCA21	RES-NCA21-2496	70-72 RAILWAY PARADE ANNANDALE 2038	0	2	NW	60	54	58	51	61	54	58	51	-2.2	-2.9	-3.2	-3.3	60	55	NO	NO	NO	NO	NO	No treatment
NCA21	RES-NCA21-2496	70-72 RAILWAY PARADE ANNANDALE 2038	1	2	NW	61	55	59	52	62	55	59	52	-2.1	-2.8	-3.1	-3.2	60	55	NO	NO	NO	NO	NO	No treatment
NCA21	RES-NCA21-2496	70-72 RAILWAY PARADE ANNANDALE 2038	2	2	NW	62	56	60	53	63	57	60	54	-2	-2.7	-2.8	-3	60	55	NO	NO	NO	NO	NO	No treatment
NCA21	RES-NCA21-2529	268 JOHNSTON STREET ANNANDALE 2038	0	12	E	68	62	70	64	68	63	70	64	2.1	1.7	1.8	1.5	60	55	NO	NO	NO	NO	YES	Trigger 1.
NCA21	RES-NCA21-2529	268 JOHNSTON STREET ANNANDALE 2038	1	12	E	68	62	70	64	68	63	70	64	2.1	1.7	1.7	1.6	60	55	NO	NO	NO	NO	YES	Trigger 1.
NCA21	RES-NCA21-2529	268 JOHNSTON STREET ANNANDALE 2038	2	12	E	68	62	70	64	68	62	70	64	2.1	1.7	1.7	1.6	60	55	NO	NO	NO	NO	YES	Trigger 1.
NCA21	RES-NCA21-2529	268 JOHNSTON STREET ANNANDALE 2038	3	12	E	67	62	69	63	68	62	70	64	2	1.7	1.7	1.5	60	55	NO	NO	NO	NO	NO	No treatment
NCA21	RES-NCA21-2529	268 JOHNSTON STREET ANNANDALE 2038	3	13	E	67	62	69	63	68	62	70	64	2.1	1.7	1.7	1.5	60	55	NO	NO	NO	NO	YES	Trigger 1.
NCA21	RES-NCA21-2529	268 JOHNSTON STREET ANNANDALE 2038	4	12	E	67	61	69	63	68	62	69	63	2	1.7	1.7	1.5	60	55	NO	NO	NO	NO	NO	No treatment
NCA21	RES-NCA21-2529	268 JOHNSTON STREET ANNANDALE 2038	4	1	S	63	57	65	59	64	58	65	59	2.1	1.7	1.7	1.5	60	55	NO	NO	NO	NO	YES	Trigger 1.
NCA21	RES-NCA21-2535	26 RAILWAY PARADE ANNANDALE 2038	0	4	NW	60	55	58	52	61	55	59	52	-1.6	-2.9	-1.9	-2.9	60	55	NO	NO	NO	NO	NO	No treatment
NCA21	RES-NCA21-2538	80A RAILWAY PARADE ANNANDALE 2038	0	4	W	63	56	60	53	64	56	60	53	-2.9	-3	-3.3	-3.3	60	55	NO	NO	NO	NO	NO	No treatment
NCA21	RES-NCA21-2538	80A RAILWAY PARADE ANNANDALE 2038	1	4	W	63	56	60	53	64	57	60	53	-2.8	-3.1	-3.2	-3.3	60	55	NO	NO	NO	NO	NO	No treatment
NCA21	RES-NCA21-2539	82 RAILWAY PARADE ANNANDALE 2038	0	5	S	63	55	60	52	64	56	60	53	-3.1	-3	-3.5	-3.3	60	55	NO	NO	NO	NO	NO	No treatment
NCA21	RES-NCA21-2540	78 RAILWAY PARADE ANNANDALE 2038	0	4	W	64	57	61	54	65	57	61	54	-2.8	-3	-3.3	-3.3	60	55	NO	NO	NO	NO	NO	No treatment
NCA21	RES-NCA21-2541	80 RAILWAY PARADE ANNANDALE 2038	0	4	W	63	56	61	53	64	57	61	54	-2.8	-3	-3.3	-3.3	60	55	NO	NO	NO	NO	NO	No treatment
NCA21	RES-NCA21-2541	80 RAILWAY PARADE ANNANDALE 2038	1	4	W	63	57	61	53	64	57	61	54	-2.7	-3.1	-3.2	-3.2	60	55	NO	NO	NO	NO	NO	No treatment
NCA21	RES-NCA21-2542	74 RAILWAY PARADE ANNANDALE 2038	0	3	W	62	55	60	53	63	56	60	53	-2.6	-2.9	-3.6	-3.5	60	55	NO	NO	NO	NO	NO	No treatment
NCA21	RES-NCA21-2543	76 RAILWAY PARADE ANNANDALE 2038	0	3	NW	64	57	61	54	65	58	61	54	-2.8	-3	-3.4	-3.4	60	55	NO	NO	NO	NO	NO	No treatment
NCA21	RES-NCA21-2555	37 PRITCHARD STREET ANNANDALE 2038	0	4	NW	62	57	61	55	62	57	61	55	-1.3	-2.6	-1.5	-2.6	60	55	NO	NO	NO	NO	NO	No treatment
NCA21	RES-NCA21-2555	37 PRITCHARD STREET ANNANDALE 2038	1	4	NW	64	59	63	56	64	59	63	57	-1	-2.1	-1.1	-2.1	60	55	NO	NO	NO	NO	NO	No treatment
NCA21	RES-NCA21-2557	3 BAYVIEW CRESCENT ANNANDALE 2038	0	3	NE	64	57	68	61	64	57	69	62	4.7	4.4	4.5	4.4	60	55	YES	YES	YES	YES	YES	Trigger 1. Trigger 2. Trigger 3.
NCA21	RES-NCA21-2557	3 BAYVIEW CRESCENT ANNANDALE 2038	1	3	NE	65	59	70	63	66	59	70	63	4.4	4.2	4.3	4	60	55	YES	YES	YES	YES	YES	Trigger 1. Trigger 2. Trigger 3.
NCA21	RES-NCA21-2559	282 JOHNSTON STREET ANNANDALE 2038	0	6	E	69	63	71	64	69	63	71	65	2	1.7	1.6	1.4	60	55	NO	NO	NO	NO	NO	No treatment
NCA21	RES-NCA21-2838a	300 JOHNSTON STREET ANNANDALE 2038	0	1	NE	64	58	68	61	64	58	68	61	3.7	3.1	3.6	3	60	55	YES	YES	YES	YES	YES	Trigger 1. Trigger 2. Trigger 3.
NCA21	RES-NCA21-2838a	300 JOHNSTON STREET ANNANDALE 2038	1	1	NE	66	60	70	64	67	60	70	64	3.7	3.7	3.6	3.7	60	55	YES	YES	YES	YES	YES	Trigger 1. Trigger 2. Trigger 3.
NCA21	RES-NCA21-2838b	300 JOHNSTON STREET ANNANDALE 2038	0	1	NE	64	58	68	61	64	59	68	62	3.6	3.1	3.5	3	60	55	YES	YES	YES	YES	YES	Trigger 1. Trigger 2. Trigger 3.
NCA21	RES-NCA21-2838b	300 JOHNSTON STREET ANNANDALE 2038	1	1	NE	67	60	70	64	67	61	70	64	3.6	3.7	3.4	3.5	60	55	YES	YES	YES	YES	YES	Trigger 1. Trigger 2. Trigger 3.
NCA21	RES-NCA21-2838c	300 JOHNSTON STREET ANNANDALE 2038	0	1	NE	64	58	68	62	65	59	68	62	3.6	3.1	3.4	2.9	60	55	YES	YES	YES	YES	YES	Trigger 1. Trigger 2. Trigger 3.
NCA21	RES-NCA21-2838c	300 JOHNSTON STREET ANNANDALE 2038	1	1	NE	67	60	70	64	67	61	70	64	3.4	3.5	3.2	3.4	60	55	YES	YES	YES	YES	YES	Trigger 1. Trigger 2. Trigger 3.
NCA21	RES-NCA21-2838d	300 JOHNSTON STREET ANNANDALE 2038	0	1	NE	64	59	68	62	65	59	68	62	3.5	3.1	3.4	2.9	60	55	YES	YES	YES	YES	YES	Trigger 1. Trigger 2. Trigger 3.
NCA21	RES-NCA21-2838d	300 JOHNSTON STREET ANNANDALE 2038	1	1	NE	67	60	70	64	67	61	70	64	3.1	3.4	3.1	3.2	60	55	YES	YES	YES	YES	YES	Trigger 1. Trigger 2. Trigger 3.
NCA21	RES-NCA21-3222a	300 JOHNSTON STREET ANNANDALE 2038	0	2	SE	66	58	71	63	66	59	71	64	4.9	4.9	4.6	4.8	60	55	YES	YES	YES	YES	YES	Trigger 1. Trigger 2. Trigger 3.
NCA21	RES-NCA21-3222a	300 JOHNSTON STREET ANNANDALE 2038	1	2	SE	67	60	72	65	68	60	72	65	4.8	4.9	4.7	4.8	60	55	YES	YES	YES	YES	YES	Trigger 1. Trigger 2. Trigger 3.
NCA21	RES-NCA21-3222b	300 JOHNSTON STREET ANNANDALE 2038	0	1	NE	60	54	64	57	60	54	64	58	3.8	3.6	3.8	3.6	60	55	NO	NO	NO	NO	YES	Trigger 1.
NCA21	RES-NCA21-3222b	300 JOHNSTON STREET ANNANDALE 2038	1	1	NE	64	58	68	61	65	59	68	62	3.8	3.3	3.7	3.3	60	55	YES	YES	YES	YES	YES	Trigger 1. Trigger 2. Trigger 3.
NCA21	RES-NCA21-3222c	300 JOHNSTON STREET ANNANDALE 2038	0	1	NE	60	54	63	57	60	54	63	57	3.3	3.1	3.2	3	60	55	NO	NO	NO	NO	YES	Trigger 1.
NCA21	RES-NCA21-3222c	300 JOHNSTON STREET ANNANDALE 2038	1	1	NE	64	58	67	61	64	58	68	61	3.6	3	3.5	3	60	55	YES	YES	YES	YES	YES	Trigger 1. Trigger 2. Trigger 3.
NCA21	RES-NCA21-3222d	300 JOHNSTON STREET ANNANDALE 2038	0	1	NE	61	55	63	57	61	56	64	57	2.3	2	2.3	1.8	60	55	NO	NO	NO	NO	YES	Trigger 1.
NCA21	RES-NCA21-3222d	300 JOHNSTON STREET ANNANDALE 2038	1	1	NE	64	58	68	61	65	59	68	61	3.4	2.9	3.4	2.8	60	55	YES	YES	YES	YES	YES	Trigger 1. Trigger 2. Trigger 3.
NCA21	RES-NCA21-3222e	300 JOHNSTON STREET ANNANDALE 2038	0	1	NE	61	56	64	58	62	56	64	58	2.3	2	2.3	1.8	60	55	NO	NO	NO	NO	YES	Trigger 1.
NCA21	RES-NCA21-3222e	300 JOHNSTON STREET ANNANDALE 2038	1	1	NE	64	58	68	61	65	59	68	62	3.5	3	3.4	2.9	60	55	YES	YES	YES	YES	YES	Trigger 1. Trigger 2. Trigger 3.
NCA21	RES-NCA21-3223a	300 JOHNSTON STREET ANNANDALE 2038	0	1	NE	63	58	68	61	64	58	68	62	4.4	3.8	4.3	3.7	60	55	YES	YES	YES	YES	YES	Trigger 1. Trigger 2. Trigger 3.
NCA21	RES-NCA21-3223a	300 JOHNSTON STREET ANNANDALE 2038	1	1	NE	66	59	71	64	66	60	71	64	5.1	4.8	5.1	4.8	60	55	YES	YES	YES	YES	YES	Trigger 1. Trigger 2. Trigger 3.
NCA21	RES-NCA21-3223b	300 JOHNSTON STREET ANNANDALE 2038	0	1	NE	64	58	68	62	64	58	69	62	4.7	4.2	4.7	4	60	55	YES	YES	YES	YES	YES	Trigger 1. Trigger 2. Trigger 3.
NCA21	RES-NCA21-3223b	300 JOHNSTON STREET ANNANDALE 2038	1	1	NE	66	60	71	65	66	60	71	65	5	4.9	5	4.8	60	55	YES	YES	YES	YES	YES	Trigger 1. Trigger 2. Trigger 3.
NCA21	RES-NCA21-3223c	300 JOHNSTON STREET ANNANDALE 2038	0	2	NE	64	58	68	62	64	58	69	62	4.7	4.2	4.7	4.1	60	55	YES	YES	YES	YES	YES	Trigger 1. Trigger 2. Trigger 3.
NCA21	RES-NCA21-3223c	300 JOHNSTON STREET ANNANDALE 2038	1	2	NE	66	60	71	65	67	60	71	65	4.9	4.9	4.8	4.8	60	55	YES	YES	YES	YES	YES	Trigger 1. Trigger 2. Trigger 3.
NCA21	RES-NCA21-3223d	300 JOHNSTON STREET ANNANDALE 2038	0	4	NE	63	58	67	61	64	58	68	62	4.2	3.8	4.2	3.7	60	55	YES	YES	YES	YES	YES	Trigger 1. Trigger 2. Trigger 3.
NCA21	RES-NCA21-3223d	300 JOHNSTON STREET ANNANDALE 2038	1	4	NE	66	59	71	64	66	60	71	65	5.1	4.9	5.1	4.9	60	55	YES	YES	YES	YES	YES	Trigger 1. Trigger 2. Trigger 3.
NCA21	RES-NCA21-3224a	300 JOHNSTON STREET ANNANDALE 2038	0	3	NE	66	60	67	61	67	61	67	61	0.9	1	0.6	0.7	60	55	YES	YES	YES	YES	YES	Trigger 2. Trigger 3.
NCA21	RES-NCA21-3224a	300 JOHNSTON STREET ANNANDALE 2038	1	3	NE	68	62	69	63	69	62	69	63	0.4	0.8	0.1	0.6	60	55	YES	YES	YES	YES	YES	Trigger 2. Trigger 3.
NCA21	RES-NCA21-3224b	300 JOHNSTON STREET ANNANDALE 2038	0	3	NE	66	60	67	61	67	61	67	61	0.6	0.6	0.3	0.3	60	55	YES	YES	YES	YES	YES	Trigger 2. Trigger 3.
NCA21	RES-NCA21-3224b	300 JOHNSTON STREET ANNANDALE 2038	1	3	NE	68	62	69	62	69	62	69	63	0.3	0.6	0	0.4	60	55	YES	YES	YES	YES	YES	Trigger 2. Trigger 3.
NCA21	RES-NCA21-3224c	300 JOHNSTON STREET ANNANDALE 2038	0	3	NE	66	60	66	60	66	60	66	60	0.2	0.1	-0.1	-0.1	60	55	YES	YES	YES	YES	YES	Trigger 2. Trigger 3.

NCA	NCA ID	Receiver Address	Facade			Opening Year				Design Year				Trigger 1				NCG noise criteria		Trigger 2 Do noise levels exceed the cumulative limit with project roads adding ≥2dB to the total noise levels?		Trigger 3 Is the contribution from the road project Acute?		Consider additional noise mitigation?	Report
			Floor	Number	Orientation	No Build		Build		No Build		Build		Opening Year		Design Year		Day	Night						
						Day	Night	Day	Night	Day	Night	Day	Night	Day	Night	Day	Night	dB(A)	dB(A)	Day	Night	Day	Night		
						dB(A)	dB(A)	dB(A)	dB(A)	dB(A)	dB(A)	dB(A)	dB(A)	dB(A)	dB(A)	dB(A)	dB(A)					≥ 65dB LAeq,15h	≥ 60dB LAeq,9h		
NCA21	RES-NCA21-3224c	300 JOHNSTON STREET ANNANDALE 2038	1	3	NE	68	62	68	62	68	62	68	62	0	0.3	-0.3	0	60	55	YES	YES	YES	YES	YES	Trigger 2. Trigger 3.
NCA21	RES-NCA21-3224d	300 JOHNSTON STREET ANNANDALE 2038	0	3	N	66	60	66	60	66	60	66	60	0.1	-0.1	-0.2	-0.4	60	55	YES	YES	YES	YES	YES	Trigger 2. Trigger 3.
NCA21	RES-NCA21-3224d	300 JOHNSTON STREET ANNANDALE 2038	1	3	N	68	61	68	62	68	62	68	62	0	0.2	-0.3	-0.1	60	55	YES	YES	YES	YES	YES	Trigger 2. Trigger 3.
NCA21	RES-NCA21-3225a	300 JOHNSTON STREET ANNANDALE 2038	0	2	NE	65	59	68	62	65	59	68	62	3.2	2.9	3	2.7	60	55	YES	YES	YES	YES	YES	Trigger 1. Trigger 2. Trigger 3.
NCA21	RES-NCA21-3225a	300 JOHNSTON STREET ANNANDALE 2038	1	2	NE	67	61	70	64	68	61	70	64	2.6	2.9	2.5	2.7	60	55	YES	YES	YES	YES	YES	Trigger 1. Trigger 2. Trigger 3.
NCA21	RES-NCA21-3225b	300 JOHNSTON STREET ANNANDALE 2038	0	2	NE	65	59	68	62	65	59	68	62	3.1	2.7	2.9	2.6	60	55	YES	YES	YES	YES	YES	Trigger 1. Trigger 2. Trigger 3.
NCA21	RES-NCA21-3225b	300 JOHNSTON STREET ANNANDALE 2038	1	2	NE	67	61	70	64	68	61	70	64	2.4	2.7	2.2	2.5	60	55	YES	YES	YES	YES	YES	Trigger 1. Trigger 2. Trigger 3.
NCA21	RES-NCA21-3225c	300 JOHNSTON STREET ANNANDALE 2038	0	2	NE	65	59	68	62	65	59	68	62	2.8	2.6	2.6	2.4	60	55	YES	YES	YES	YES	YES	Trigger 1. Trigger 2. Trigger 3.
NCA21	RES-NCA21-3225c	300 JOHNSTON STREET ANNANDALE 2038	1	2	NE	67	61	70	63	68	61	70	64	2.3	2.5	2.1	2.4	60	55	YES	YES	YES	YES	YES	Trigger 1. Trigger 2. Trigger 3.
NCA21	RES-NCA21-3225d	300 JOHNSTON STREET ANNANDALE 2038	0	2	NE	65	59	67	61	65	59	67	61	1.7	1.4	1.4	1.2	60	55	YES	YES	YES	YES	YES	Trigger 2. Trigger 3.
NCA21	RES-NCA21-3225d	300 JOHNSTON STREET ANNANDALE 2038	1	2	NE	67	61	68	62	68	61	69	62	1.1	1.3	0.8	1	60	55	YES	YES	YES	YES	YES	Trigger 2. Trigger 3.
NCA21	RES-NCA21-3225e	300 JOHNSTON STREET ANNANDALE 2038	0	2	NE	65	59	67	61	65	60	67	61	1.4	1.3	1.1	1	60	55	YES	YES	YES	YES	YES	Trigger 2. Trigger 3.
NCA21	RES-NCA21-3225e	300 JOHNSTON STREET ANNANDALE 2038	1	2	NE	68	61	68	62	68	61	68	62	0.8	1.1	0.6	0.8	60	55	YES	YES	YES	YES	YES	Trigger 2. Trigger 3.
NCA21	RES-NCA21-3233	82 RAILWAY PARADE ANNANDALE 2038	0	4	W	65	57	62	54	66	58	62	55	-3	-3.1	-3.4	-3.2	60	55	NO	NO	NO	NO	NO	No treatment
NCA21	RES-NCA21-3732	60 RAILWAY PARADE ANNANDALE 2038	0	4	NW	60	54	58	52	61	55	58	52	-1.5	-2.8	-2.3	-3	60	55	NO	NO	NO	NO	NO	No treatment
NCA21	RES-NCA21-3732	60 RAILWAY PARADE ANNANDALE 2038	1	4	NW	63	58	61	55	63	58	61	55	-1.6	-2.8	-2	-2.9	60	55	NO	NO	NO	NO	NO	No treatment
NCA21	RES-NCA21-3740	65 PRITCHARD STREET ANNANDALE 2038	0	1	W	54	49	53	46	55	49	53	46	-1.7	-2.9	-2.1	-3	60	55	NO	NO	NO	NO	NO	No treatment
NCA21	RES-NCA21-3740	65 PRITCHARD STREET ANNANDALE 2038	1	1	W	58	52	56	49	58	52	56	49	-1.9	-3	-2.2	-3.2	60	55	NO	NO	NO	NO	NO	No treatment
NCA21	RES-NCA21-3776	355 ANNANDALE STREET ANNANDALE 2038	0	2	W	60	54	61	54	61	55	61	54	0.6	-0.3	-0.3	-0.7	60	55	NO	NO	NO	NO	NO	No treatment
NCA21	RES-NCA21-3776	355 ANNANDALE STREET ANNANDALE 2038	1	2	W	62	56	63	56	63	57	63	56	0.8	-0.1	-0.2	-0.5	60	55	NO	NO	NO	NO	NO	No treatment
NCA21	RES-NCA21-3796	21 BAYVIEW CRESCENT ANNANDALE 2038	0	4	NE	61	56	62	57	61	56	62	57	1.2	0.9	1.1	0.7	60	55	NO	NO	NO	NO	NO	No treatment
NCA21	RES-NCA21-381	15 PRITCHARD STREET ANNANDALE 2038	0	2	NW	58	53	56	50	58	53	57	51	-1.2	-2.5	-1	-2.2	60	55	NO	NO	NO	NO	NO	No treatment
NCA21	RES-NCA21-381	15 PRITCHARD STREET ANNANDALE 2038	1	2	NW	62	57	61	55	62	57	61	55	-1	-2.3	-1	-2.2	60	55	NO	NO	NO	NO	NO	No treatment
NCA21	RES-NCA21-381	15 PRITCHARD STREET ANNANDALE 2038	2	2	NW	63	59	63	57	63	59	63	57	-0.6	-1.7	-0.5	-1.6	60	55	NO	NO	NO	NO	NO	No treatment
NCA21	RES-NCA21-3842	7 PRITCHARD STREET ANNANDALE 2038	0	1	NW	59	54	59	53	59	54	59	53	0.2	-0.9	0.2	-0.7	60	55	NO	NO	NO	NO	NO	No treatment
NCA21	RES-NCA21-3842	7 PRITCHARD STREET ANNANDALE 2038	1	1	NW	63	58	63	57	63	58	63	57	0.2	-0.7	0.3	-0.6	60	55	NO	NO	NO	NO	NO	No treatment
NCA21	RES-NCA21-3852	47 PRITCHARD STREET ANNANDALE 2038	0	3	NW	61	56	60	53	62	56	60	53	-1.6	-2.8	-2.3	-2.9	60	55	NO	NO	NO	NO	NO	No treatment
NCA21	RES-NCA21-3868	27 PRITCHARD STREET ANNANDALE 2038	0	2	NW	59	54	58	52	59	54	58	52	-1.1	-2.3	-1.1	-2.1	60	55	NO	NO	NO	NO	NO	No treatment
NCA21	RES-NCA21-3868	27 PRITCHARD STREET ANNANDALE 2038	1	2	NW	63	58	62	55	63	58	62	56	-1.1	-2.3	-1.1	-2.2	60	55	NO	NO	NO	NO	NO	No treatment
NCA21	RES-NCA21-3896	66 RAILWAY PARADE ANNANDALE 2038	0	4	NW	62	55	60	52	63	56	60	52	-2.1	-2.8	-3.6	-3.5	60	55	NO	NO	NO	NO	NO	No treatment
NCA21	RES-NCA21-3907	24 RAILWAY PARADE ANNANDALE 2038	0	5	NW	63	57	61	54	63	57	61	54	-1.6	-2.8	-2.2	-2.9	60	55	NO	NO	NO	NO	NO	No treatment
NCA21	RES-NCA21-3918	363 ANNANDALE STREET ANNANDALE 2038	0	4	W	64	59	64	57	65	59	64	58	-0.3	-1.2	-0.9	-1.4	60	55	NO	NO	NO	NO	NO	No treatment
NCA21	RES-NCA21-3923	67 PRITCHARD STREET ANNANDALE 2038	0	8	W	56	51	54	48	56	51	54	48	-1.7	-3	-2	-3	60	55	NO	NO	NO	NO	NO	No treatment
NCA21	RES-NCA21-3923	67 PRITCHARD STREET ANNANDALE 2038	1	8	W	58	53	56	50	59	53	56	50	-1.9	-3	-2.3	-3.1	60	55	NO	NO	NO	NO	NO	No treatment
NCA21	RES-NCA21-4090	14 KENTVILLE AVENUE ANNANDALE 2038	0	1	S	61	54	60	52	63	56	60	53	-1	-1.1	-3.5	-3.1	60	55	NO	NO	NO	NO	NO	No treatment
NCA21	RES-NCA21-4090	14 KENTVILLE AVENUE ANNANDALE 2038	1	3	N	60	55	62	56	61	55	62	56	1.3	1.1	1.1	0.8	60	55	NO	NO	NO	NO	NO	No treatment
NCA21	RES-NCA21-4143	61 PRITCHARD STREET ANNANDALE 2038	0	3	S	56	50	54	48	56	51	54	48	-1.7	-2.3	-2.1	-2.5	60	55	NO	NO	NO	NO	NO	No treatment
NCA21	RES-NCA21-4143	61 PRITCHARD STREET ANNANDALE 2038	1	4	W	60	55	58	52	60	55	58	52	-1.6	-2.4	-1.8	-2.4	60	55	NO	NO	NO	NO	NO	No treatment
NCA21	RES-NCA21-4154	12 RAILWAY PARADE ANNANDALE 2038	0	4	NW	63	57	64	58	64	57	64	58	1.3	0.6	0.7	0.5	60	55	NO	NO	NO	NO	NO	No treatment
NCA21	RES-NCA21-4154	12 RAILWAY PARADE ANNANDALE 2038	1	4	NW	65	60	65	59	65	60	65	59	0.3	-0.6	0	-0.6	60	55	YES	NO	YES	NO	YES	Trigger 2. Trigger 3.
NCA21	RES-NCA21-4155	57 PRITCHARD STREET ANNANDALE 2038	0	2	NW	58	53	57	50	59	53	57	51	-1.6	-2.7	-1.9	-2.7	60	55	NO	NO	NO	NO	NO	No treatment
NCA21	RES-NCA21-4155	57 PRITCHARD STREET ANNANDALE 2038	1	2	NW	60	55	59	52	61	55	59	52	-1.6	-2.7	-2	-2.7	60	55	NO	NO	NO	NO	NO	No treatment
NCA21	RES-NCA21-4199	49 PRITCHARD STREET ANNANDALE 2038	0	1	NW	60	55	58	52	60	55	58	52	-1.4	-2.7	-1.5	-2.7	60	55	NO	NO	NO	NO	NO	No treatment
NCA21	RES-NCA21-4199	49 PRITCHARD STREET ANNANDALE 2038	1	1	NW	62	57	61	54	62	57	61	54	-1.4	-2.6	-1.4	-2.5	60	55	NO	NO	NO	NO	NO	No treatment
NCA21	RES-NCA21-4270	272 JOHNSTON STREET ANNANDALE 2038	0	11	E	67	61	69	63	67	62	69	63	2.1	1.7	1.8	1.6	60	55	NO	NO	NO	NO	YES	Trigger 1.
NCA21	RES-NCA21-4270	272 JOHNSTON STREET ANNANDALE 2038	1	11	E	67	61	69	63	68	62	69	64	2.1	1.8	1.8	1.6	60	55	NO	NO	NO	NO	YES	Trigger 1.
NCA21	RES-NCA21-4270	272 JOHNSTON STREET ANNANDALE 2038	2	11	E	67	61	69	63	68	62	69	63	2.1	1.7	1.8	1.5	60	55	NO	NO	NO	NO	YES	Trigger 1.
NCA21	RES-NCA21-4356	284 JOHNSTON STREET ANNANDALE 2038	0	4	E	69	63	71	64	69	63	71	65	1.9	1.6	1.5	1.4	60	55	NO	NO	NO	NO	NO	No treatment
NCA21	RES-NCA21-4374	55 PRITCHARD STREET ANNANDALE 2038	0	2	NW	59	54	57	51	59	54	57	51	-1.8	-2.8	-1.9	-3	60	55	NO	NO	NO	NO	NO	No treatment
NCA21	RES-NCA21-4374	55 PRITCHARD STREET ANNANDALE 2038	1	2	NW	61	56	59	53	61	56	59	53	-1.7	-2.7	-2	-2.8	60	55	NO	NO	NO	NO	NO	No treatment
NCA21	RES-NCA21-4411	280 JOHNSTON STREET ANNANDALE 2038	0	6	E	68	62	70	64	68	62	70	64	2	1.7	1.7	1.5	60	55	NO	NO	NO	NO	NO	No treatment
NCA21	RES-NCA21-445	353 ANNANDALE STREET ANNANDALE 2038	0	2	W	59	53	59	52	60	54	59	52	0.2	-0.8	-0.9	-1.4	60	55	NO	NO	NO	NO	NO	No treatment
NCA21	RES-NCA21-4455	51 PRITCHARD STREET ANNANDALE 2038	0	2	NW	59	54	58	51	59	54	58	52	-1.5	-2.7	-1.6	-2.7	60	55	NO	NO	NO	NO	NO	No treatment
NCA21	RES-NCA21-4455	51 PRITCHARD STREET ANNANDALE 2038	1	2	NW	62	57	60	54	62	57	60	54	-1.4	-2.6	-1.6	-2.6	60	55	NO	NO	NO	NO	NO	No treatment
NCA21	RES-NCA21-4472	270 JOHNSTON STREET ANNANDALE 2038	0	4	E	67	61	69	63	67	62	69	63	2.1	1.7	1.8	1.5	60	55	NO	NO	NO	NO	YES	Trigger 1.
NCA21	RES-NCA21-4472	270 JOHNSTON STREET ANNANDALE 2038	1	4	E	67	61	69	63	68	62	69	63	2.1	1.7	1.8	1.5	60	55	NO	NO	NO	NO	YES	Trigger 1.
NCA21	RES-NCA21-4517	32 RAILWAY PARADE ANNANDALE 2038	0	4	NW	62	56	60	54	63	57	60	54	-1.7	-2.8	-2.6	-3.1	60	55	NO	NO	NO	NO	NO	No treatment
NCA21	RES-NCA21-4578	64 RAILWAY PARADE ANNANDALE 2038	0	4	NW	62	55	60	52	63	56	60	52	-1.9	-2.8	-3.3	-3.4	60	55	NO	NO	NO	NO	NO	No treatment
NCA21	RES-NCA21-4634	23 PRITCHARD STREET ANNANDALE 2038	0	1	NW	59	54	58	52	59	54	58	52	-1.2	-2.4	-1.1	-2.3	60	55	NO	NO	NO	NO	NO	No treatment
NCA21	RES-NCA21-4634	23 PRITCHARD STREET ANNANDALE 2038	1	1	NW	63	58	61	55	63	58	62	55	-1.2	-2.3	-1.2	-2.2	60	55	NO	NO	NO	NO	NO	No treatment
NCA21	RES-NCA21-4651	20 KENTVILLE AVENUE ANNANDALE 2038	0	1	S	60	53	59	52	63	55	59	52	-1.3	-1.3	-3.6	-3.4	60	55	NO	NO	NO	NO	NO	No treatment
NCA21	RES-NCA21-4655	53 PRITCHARD STREET ANNANDALE 2038	0	2	NW	59	54	57	51	59	54	57	51	-1.5	-2.7	-1.7	-2.7	60	55	NO	NO	NO	NO	NO	No treatment
NCA21	RES-NCA21-4655	53 PRITCHARD STREET ANNANDALE 2038	1	2	NW	61	56	60	53	61	56	60	54	-1.5	-2.6	-1.7	-2.6	60	55	NO	NO	NO	NO	NO	No treatment
NCA21	RES-NCA21-4662	357 ANNANDALE STREET ANNANDALE 2038	0	1	W	59	53	59	52	60	54	59	53	0.1	-1	-0.9	-1.4	60	55	NO	NO	NO	NO	NO	No treatment
NCA21	RES-NCA21-4662	357 ANNANDALE STREET ANNANDALE 2038	1	1	W	61	56	62	55	62	56	62	55	0.4	-0.4	-0.3	-0.9	60	55	NO	NO	NO	NO	NO	No treatment
NCA21	RES-NCA21-4685	266 JOHNSTON STREET ANNANDALE 2038	0	6	E	67	61	69	63	67	62	69	63	2	1.8	1.7	1.5	60	55	NO	NO	NO	NO	NO	No treatment
NCA21	RES-NCA21-4685	266 JOHNSTON STREET ANNANDALE 2038	0	4	E	65	60	67	61	66	60	68	62	2.1	1.8	1.7	1.6	60	55	NO	NO	NO	NO	YES	Trigger 1.
NCA21	RES-NCA21-4685	266 JOHNSTON STREET ANNANDALE 2038	1	6	E	67	61	69	63	68	62	69	63	2	1.7	1.7	1.5	60	55	NO	NO	NO	NO	NO	No treatment
NCA21	RES-NCA21-4699	2 KENTVILLE AVENUE ANNANDALE 2038	0	4	E	68	61	72	65	69	62	72	65	3.8	3.4	3.4	3.2	60	55	YES	YES	YES	YES	YES	Trigger 1. Trigger 2. Trigger 3.
NCA21	RES-NCA21-4699	2 KENTVILLE AVENUE ANNANDALE 2038	1	4	E	69	62	72	65	69	62	72	65	3.7	3.3	3.2	3.1	60	55	YES	YES	YES	YES	YES	Trigger 1. Trigger 2. Trigger 3.
NCA21	RES-NCA21-4760	29 BAYVIEW CRESCENT ANNANDALE 2038	0	3	NE	61	56	63	57	62	57	63	57	1.3	0.8	1.1	0.7	60	55	NO	NO	NO	NO	NO	No treatment
NCA21	RES-NCA21-4760	29 BAYVIEW CRESCENT ANNANDALE 2038	1	3	NE	64	58	64	59	64	59	65	59	0.9	0.4	0.9	0.4	60	55	YES	NO	NO	NO	YES	Trigger 2.
NCA21	RES-NCA21-4765	45 PRITCHARD STREET ANNANDALE 2038	0	2	NW	58	53	57	50	58	53	57	50	-1.5	-2.7	-1.4	-2.6	60	55	NO	NO	NO	NO	NO	No treatment
NCA21	RES-NCA21-4765	45 PRITCHARD STREET ANNANDALE 2038	1	2	NW	62	57	61	54	62	57	61	54	-1.5	-2.7	-1.5	-2.7	60	55	NO	NO	NO	NO	NO	No treatment
NCA21	RES-NCA21-4795	63 PRITCHARD STREET ANNANDALE 2038	0	4	W	57	52	55	49	57	52	55	49	-1.8	-2.9	-2.1	-3	60	55	NO	NO	NO	NO	NO	No treatment
NCA21	RES-NCA21-4795	63 PRITCHARD STREET ANNANDALE 2038	1	4	W	60	54	58	51	60	54	58	51	-1.8	-2.7	-2.1	-2.9	60	55	NO	NO	NO	NO	NO	No treatment
NCA21	RES-NCA21-4802	9 PRITCHARD STREET ANNANDALE 2038	0	2	NW	61	56	60	54	61	56	60	54	-1	-2	-1	-1.9	60	55	NO	NO	NO	NO	NO	No treatment
NCA21	RES-NCA21-4802	9 PRITCHARD STREET ANNANDALE 2038	1	2	NW	64	59	64	58	65	59	64	58	-0.6	-1.5	-0.7	-1.4	60	55	NO	NO	NO	NO	NO	No treatment
NCA21	RES-NCA21-484	14 RAILWAY PARADE ANNANDALE 2038	0	2	NW	63	57	64	58	64	58	64	58	1.2	0.5	0.7	0.4	60	55	NO	NO	NO	NO	NO	No treatment
NCA21	RES-NCA21-484	14 RAILWAY PARADE ANNANDALE 2038	1	2	NW	65	60	65	59	66	60	65	59	0	-0.9	-0.2	-0.9	60	55	YES	NO	YES	NO	YES	Trigger 2. Trigger 3.
NCA21	RES-NCA21-4867	21 PRITCHARD STREET ANNANDALE 2038	0	1	NW	59	54	58	51	59	54	58	51	-1.4	-2.8	-1.4	-2.5	60	55	NO	NO	NO	NO	NO	No treatment
NCA21	RES-NCA21-4867	21 PRITCHARD STREET ANNANDALE 2038	1	1	NW	62	57	61	55	62	57	61	55	-1	-2.1	-1	-2	60	55	NO	NO	NO	NO	NO	No treatment
NCA21	RES-NCA21-4903	17 BAYVIEW CRESCENT ANNANDALE 2038	0	4	NE	61	55	62	56	61	56	62	56	1.2	0.9	1.1	0.7	60	55	NO	NO	NO	NO	NO	No treatment
NCA21	RES-NCA21-494	349 ANNANDALE STREET ANNANDALE 2038	0	6	W	61	55	62	55	62	56	62	55	0.9	0.2	-0.6	-0.8	60	55	NO	NO	NO	NO	NO	No treatment
NCA21	RES-NCA21-494	349 ANNANDALE STREET ANNANDALE 2038	1	6	W	62	56	63	56	63	57	63	56	0.7	-0.1	-0.5	-0.9	60	55	NO	NO	NO	NO	NO	No treatment
NCA21	RES-NCA21-4952	50 RAILWAY PARADE ANNANDALE 2038	0	3	NW	62	56	61	54	63	57	61	54	-1.6	-2.6	-2.6	-3	60	55	NO	NO	NO	NO	NO	No treatment
NCA21	RES-NCA21-4952	50 RAILWAY PARADE ANNANDALE 2038	1	3	NW	64	58	62	56	65	59	62	56	-1.6	-2.6	-2.3	-2.8	60	55	NO	NO	NO	NO	NO	No treatment
NCA21	RES-NCA21-5035	274 JOHNSTON STREET ANNANDALE 2038	0	4	E	68	62	70	64	68	62	70	64	2.1	1.8	1.8	1.6	60	55	NO	NO	NO	NO	YES	Trigger 1.
NCA21	RES-NCA21-508	8 KENTVILLE AVENUE ANNANDALE 2038	0	2	N	59	53	63	56	60	53	63	56	3.5	3.2	3.2	3	60	55	NO	NO	NO	NO	YES	Trigger 1.
NCA21	RES-NCA21-508	8 KENTVILLE AVENUE ANNANDALE 2038	1	2	N	61	55	64	58	62	56	65	58	3.1	2.7	2.9	2.5	60	55	YES	NO	NO	NO	YES	Trigger 1. Trigger 2.
NCA21	RES-NCA21-5080	276 JOHNSTON STREET ANNANDALE 2038	0	5	E	70	64	72	66	70	64	72	66	2.1	1.8	1.7	1.6	60	55	NO	NO	NO	NO	YES	Trigger 1.
NCA21	RES-NCA21-5080	276 JOHNSTON STREET ANNANDALE 2038	1	5	E	70	64	72	65	70	64	72	66	2.1	1.7	1.8	1.5	60	55	NO	NO	NO	NO	YES	Trigger 1.
NCA21	RES-NCA21-5080	276 JOHNSTON STREET ANNANDALE 2038	2	5	E	69	63	71	65	70	64	72	65	2.1	1.7	1.8	1.5	60	55	NO	NO	NO	NO	YES	Trigger 1.
NCA21	RES-NCA21-5098	68 RAILWAY PARADE ANNANDALE 2038	0	4	NW	62	55	59	52	63	55	59	52	-2.3	-2.9	-3.9	-3.6	60	55	NO	NO	NO	NO	NO	No treatment
NCA21	RES-NCA21-5162	59 PRITCHARD STREET ANNANDALE 2038	0	2	NW	56	50	54	48	56	51	54	48	-1.5	-2.8	-1.7	-2.8	60	55	NO	NO	NO	NO	NO	No treatment
NCA21	RES-NCA21-5162	59 PRITCHARD STREET ANNANDALE 2038	1	2	NW	58	53	56	50	58	53	56	50	-1.6	-2.7	-1.8	-2.7	60	55	NO	NO	NO	NO	NO	No treatment
NCA21	RES-NCA21-5211	34 RAILWAY PARADE ANNANDALE 2038	0	3	NW	63	57	61	55	64	57	62	55	-1.2	-2.1	-2	-2.3	60	55	NO	NO	NO	NO	NO	No treatment
NCA21	RES-NCA21-5249	26 KENTVILLE AVENUE ANNANDALE 2038	0	6	N	59	54	60	55	60	55	60	55	0.5	0.3	0.3	0	60	55	NO	NO	NO	NO	NO	No treatment
NCA21	RES-NCA21-5249	26 KENTVILLE AVENUE ANNANDALE 2038	1	6	N	61	56	61	56	61	56	62	56	0.3	0.1	0.1	-0.1	60	55	NO	NO	NO	NO	NO	No treatment
NCA21	RES-NCA21-5287	4 PRITCHARD STREET ANNANDALE 2038	0	1	NW	65	59	65	59	66	60	65	59	-0.2	-0.7	-0.6	-0.9	60	55	YES	NO	NO	NO	YES	Trigger 2.
NCA21	RES-NCA21-5301	5 BAYVIEW CRESCENT ANNANDALE 2038	0	2	NE	61	55	65	59	62	56	66	59	4.1	3.9	4.1	3.9	60	55	YES	NO	YES	NO	YES	Trigger 1. Trigger 2. Trigger 3.
NCA21	RES-NCA21-5312	40 RAILWAY PARADE ANNANDALE 2038	0	4	NW	62	57	61	54	63	57	61	54	-1.5	-2.4	-2.4	-2.7	60	55	NO	NO	NO	NO	NO	No treatment
NCA21	RES-NCA21-5312	40 RAILWAY PARADE ANNANDALE 2038	1	4	NW	64	58	62	56	65	58	63	56	-1.4	-2.4	-2	-2.5	60	55	NO	NO	NO	NO	NO	No treatment
NCA21	RES-NCA21-534	10 KENTVILLE AVENUE ANNANDALE 2038	0	3	N	58	52	62	55	59	52	62	55	3.4	3	3	2.7	60	55	NO	NO	NO	NO	YES	Trigger 1.
NCA21	RES-NCA21-534	10 KENTVILLE AVENUE ANNANDALE 2038	1	3	N	61	55	64	57	61	55	64	58	2.7	2.2	2.4	2.1	60	55	NO	NO	NO	NO	YES	Trigger 1.
NCA21	RES-NCA21-5404	31 BAYVIEW CRESCENT ANNANDALE 2038	0	3	NW	63	58	63	57	64	58	64	58	0.1	-0.7	-0.3	-0.8	60	55	NO	NO	NO	NO	NO	No treatment
NCA21	RES-NCA21-5404	31 BAYVIEW CRESCENT ANNANDALE 2038	1	3	NW	66	61	66	60	66	61	66	60	0	-0.8	-0.3	-0.9	60	55	YES	YES	YES	YES	YES	Trigger 2. Trigger 3.
NCA21	RES-NCA21-545	20 RAILWAY PARADE ANNANDALE 2038	0	3	NW	64	58	64	57	65	58	64	57	-0.1	-0.7	-0.8	-0.9	60	55	NO	NO	NO	NO	NO	No treatment
NCA21	RES-NCA21-5468	284A JOHNSTON STREET ANNANDALE 2038	0	8	E	65	58	67	60	66	59	67	60	1.6	1.4	1	0.9	60	55	NO	NO	NO	NO	NO	No treatment
NCA21	RES-NCA21-5484	46 RAILWAY PARADE ANNANDALE 2038	0	4	NW	60	55	59	52	61	55	59	52	-1.4	-2.6	-2.2	-2.7	60	55	NO	NO	NO	NO	NO	No treatment
NCA21	RES-NCA21-5484	46 RAILWAY PARADE ANNANDALE 2038	1	4	NW	62	56	61	54	63	57	61	54	-1.4	-2.5	-2	-2.5	60	55	NO	NO	NO	NO	NO	No treatment
NCA21	RES-NCA21-5497	33 PRITCHARD STREET ANNANDALE 2038	0	2	NW	58	53	57	51	58	53	57	51	-1.2	-2.5	-1.2	-2.3	60	55	NO	NO	NO	NO	NO	No treatment
NCA21	RES-NCA21-5497	33 PRITCHARD STREET ANNANDALE 2038	1	2	NW	62	57	61	55	62	57	61	55	-1.1	-2.4	-1.2	-2.3	60	55	NO	NO	NO	NO	NO	No treatment
NCA21	RES-NCA21-5596	12 KENTVILLE AVENUE ANNANDALE 2038	0	2	N	57	51	60	54	58	52	60	54	2.9	2.6	2.7	2.3	60	55	NO	NO	NO	NO	NO	No treatment
NCA21	RES-NCA21-5596	12 KENTVILLE AVENUE ANNANDALE 2038	1	2	N	60	55	63	57	61	55	63	57	2.3	1.9	2	1.7	60	55	NO	NO	NO	NO	YES	Trigger 1.
NCA21	RES-NCA21-5631	22 RAILWAY PARADE ANNANDALE 2038	0	4	NW	62	57	62	56	63	57	62	56	-0.4	-1.2	-1.2	-1.4	60	55	NO	NO	NO	NO	NO	No treatment
NCA21	RES-NCA21-5631	22 RAILWAY PARADE ANNANDALE 2038	1	4	NW	64	59	64	57	65	59	64	58	-0.5	-1.3	-1	-1.4	60	55	NO	NO	NO	NO	NO	No treatment
NCA21	RES-NCA21-5650	58 RAILWAY PARADE ANNANDALE 2038	0	3	NW	61	56	60	53	62	56	60	53	-1.6	-2.8	-2.3	-3	60	55	NO	NO	NO	NO	NO	No treatment
NCA21	RES-NCA21-5650	58 RAILWAY PARADE ANNANDALE 2038	1	3	NW	63	58	62	55	64	58	62	55	-1.6	-2.7	-2	-2.9	60	55	NO	NO	NO	NO	NO	No treatment
NCA21	RES-NCA21-5675	5 PRITCHARD STREET ANNANDALE 2038	0	1	NW	59	54	59	53	59	54	59	53	0	-1	0	-0.9	60	55	NO	NO	NO	NO	NO	No treatment
NCA21	RES-NCA21-5675	5 PRITCHARD STREET ANNANDALE 2038	1	1	NW	63	58	63	57	63	58	63	57	-0.2	-1	-0.2	-1	60	55	NO	NO	NO	NO	NO	No treatment
NCA21	RES-NCA21-5741	43 PRITCHARD STREET ANNANDALE 2038	0	1	NW	58	53	57	51	58	53	57	51	-1.3	-2.5	-1.4	-2.5	60	55	NO	NO	NO	NO	NO	No treatment
NCA21	RES-NCA21-5741	43 PRITCHARD STREET ANNANDALE 2038	1	1	NW	62	57	61	55	62	57	61	55	-1.4	-2.6	-1.4	-2.5	60	55	NO	NO	NO	NO	NO	No treatment
NCA21	RES-NCA21-585	11 BAYVIEW CRESCENT ANNANDALE 2038	0	2	NE	60	55	62	57	61	55	63	57	2.1	1.8	2	1.7	60	55	NO	NO	NO	NO	YES	Trigger 1.
NCA21	RES-NCA21-610	28 KENTVILLE AVENUE ANNANDALE 2038	0	3	N	59	54	59	54	59	55	60	54	0.3	0.1	0.1	-0.1	60	55	NO	NO	NO	NO	NO	No treatment
NCA21	RES-NCA21-610	28 KENTVILLE AVENUE ANNANDALE 2038	1	3	N	61	56	61	56	61	56	61	56	0.2	-0.1	0	-0.2	60	55	NO	NO	NO	NO	NO	No treatment

NCA	NCA ID	Receiver Address	Facade			Opening Year				Design Year				Trigger 1				NCG noise criteria		Trigger 2 Do noise levels exceed the cumulative limit with project roads adding ≥2dB to the total noise levels?		Trigger 3 Is the contribution from the road project Acute?		Consider additional noise mitigation?	Report
			Floor	Number	Orientation	No Build		Build		No Build		Build		Opening Year		Design Year		Day	Night						
						Day	Night	Day	Night	Day	Night	Day	Night	Day	Night	Day	Night					Day	Night		
						dB(A)	dB(A)	dB(A)	dB(A)	dB(A)	dB(A)	dB(A)	dB(A)	dB(A)	dB(A)	dB(A)	dB(A)	dB(A)	dB(A)	Day	Night	≥ 65dB LAeq,15h	≥ 60dB LAeq,9h		
NCA21	RES-NCA21-636	7 BAYVIEW CRESCENT ANNANDALE 2038	0	4	NE	61	55	64	58	61	55	64	58	3	2.7	2.9	2.7	60	55	NO	NO	NO	NO	YES	Trigger 1.
NCA21	RES-NCA21-703	22A KENTVILLE AVENUE ANNANDALE 2038	0	4	N	59	54	60	55	59	54	60	55	0.8	0.7	0.5	0.4	60	55	NO	NO	NO	NO	NO	No treatment
NCA21	RES-NCA21-703	22A KENTVILLE AVENUE ANNANDALE 2038	1	4	N	61	56	61	56	61	56	61	56	0.5	0.3	0.4	0.1	60	55	NO	NO	NO	NO	NO	No treatment
NCA21	RES-NCA21-774	22 KENTVILLE AVENUE ANNANDALE 2038	0	1	S	60	53	59	52	62	55	59	52	-1.2	-1.2	-3.5	-3.3	60	55	NO	NO	NO	NO	NO	No treatment
NCA21	RES-NCA21-871	42 RAILWAY PARADE ANNANDALE 2038	0	4	NW	61	55	59	52	62	56	59	52	-1.7	-3	-2.5	-3.2	60	55	NO	NO	NO	NO	NO	No treatment
NCA21	RES-NCA21-871	42 RAILWAY PARADE ANNANDALE 2038	1	4	NW	63	57	61	54	63	57	61	54	-1.6	-2.7	-2.2	-2.9	60	55	NO	NO	NO	NO	NO	No treatment
NCA21	RES-NCA21-8863	262 JOHNSTON STREET ANNANDALE NSW 2038	0	6	E	67	62	69	63	68	62	69	63	2.1	1.7	1.7	1.4	60	55	NO	NO	NO	NO	YES	Trigger 1.
NCA21	RES-NCA21-8863	262 JOHNSTON STREET ANNANDALE NSW 2038	1	6	E	68	62	70	64	68	62	70	64	2.1	1.8	1.7	1.4	60	55	NO	NO	NO	NO	YES	Trigger 1.
NCA21	RES-NCA21-8863	262 JOHNSTON STREET ANNANDALE NSW 2038	2	6	E	68	62	70	64	68	62	70	64	2.1	1.7	1.6	1.5	60	55	NO	NO	NO	NO	YES	Trigger 1.
NCA21	RES-NCA21-8864	260 JOHNSTON STREET ANNANDALE NSW 2038	0	4	E	66	61	68	62	67	61	69	63	2.1	1.8	1.7	1.5	60	55	NO	NO	NO	NO	YES	Trigger 1.
NCA21	RES-NCA21-8864	260 JOHNSTON STREET ANNANDALE NSW 2038	1	4	E	67	62	69	63	68	62	70	64	2.1	1.7	1.7	1.5	60	55	NO	NO	NO	NO	YES	Trigger 1.
NCA21	RES-NCA21-8864	260 JOHNSTON STREET ANNANDALE NSW 2038	2	4	E	68	62	70	64	68	62	70	64	2.1	1.7	1.6	1.5	60	55	NO	NO	NO	NO	YES	Trigger 1.
NCA21	RES-NCA21-8864	260 JOHNSTON STREET ANNANDALE NSW 2038	3	4	E	67	62	70	63	68	62	70	64	2.1	1.7	1.6	1.5	60	55	NO	NO	NO	NO	YES	Trigger 1.
NCA21	RES-NCA21-8867	232 JOHNSTON STREET ANNANDALE NSW 2038	0	9	E	68	62	70	64	68	62	70	64	2.1	1.7	1.7	1.4	60	55	NO	NO	NO	NO	YES	Trigger 1.
NCA21	RES-NCA21-8868	214 JOHNSTON STREET ANNANDALE NSW 2038	0	4	N	51	45	52	46	51	46	52	46	0.7	0.5	0.4	0.2	60	55	NO	NO	NO	NO	NO	No treatment
NCA21	RES-NCA21-8868	214 JOHNSTON STREET ANNANDALE NSW 2038	1	4	N	53	48	54	49	54	48	54	49	0.8	0.7	0.5	0.4	60	55	NO	NO	NO	NO	NO	No treatment
NCA21	RES-NCA21-8868	214 JOHNSTON STREET ANNANDALE NSW 2038	2	4	N	55	50	56	51	56	50	56	51	0.9	0.7	0.6	0.5	60	55	NO	NO	NO	NO	NO	No treatment
NCA21	RES-NCA21-8869	214 JOHNSTON STREET ANNANDALE NSW 2038	0	6	E	67	61	69	63	68	62	69	63	2.1	1.7	1.6	1.4	60	55	NO	NO	NO	NO	YES	Trigger 1.
NCA21	RES-NCA21-8869	214 JOHNSTON STREET ANNANDALE NSW 2038	1	6	E	68	62	70	64	68	63	70	64	2.1	1.8	1.6	1.5	60	55	NO	NO	NO	NO	YES	Trigger 1.
NCA21	RES-NCA21-8903	230 JOHNSTON STREET ANNANDALE NSW 2038	0	8	E	68	62	70	64	68	62	70	64	2	1.7	1.6	1.4	60	55	NO	NO	NO	NO	NO	No treatment
NCA21	RES-NCA21-8903	230 JOHNSTON STREET ANNANDALE NSW 2038	0	10	E	65	59	67	61	66	60	67	61	2.1	1.7	1.6	1.4	60	55	NO	NO	NO	NO	YES	Trigger 1.
NCA21	RES-NCA21-8909	234 JOHNSTON STREET ANNANDALE NSW 2038	0	4	E	68	62	70	64	68	63	70	64	2.1	1.7	1.7	1.4	60	55	NO	NO	NO	NO	YES	Trigger 1.
NCA21	RES-NCA21-8914	220 JOHNSTON STREET ANNANDALE NSW 2038	0	6	E	67	61	69	63	68	62	69	63	2.1	1.7	1.6	1.4	60	55	NO	NO	NO	NO	YES	Trigger 1.
NCA21	RES-NCA21-8918	8 PIPER LANE ANNANDALE NSW 2038	0	1	S	52	46	54	48	52	47	54	48	1.8	1.6	1.6	1.4	60	55	NO	NO	NO	NO	NO	No treatment
NCA21	RES-NCA21-8918	8 PIPER LANE ANNANDALE NSW 2038	1	1	S	53	48	55	49	54	48	55	49	1.7	1.5	1.5	1.2	60	55	NO	NO	NO	NO	NO	No treatment
NCA21	RES-NCA21-8920	8 PIPER LANE ANNANDALE NSW 2038	0	2	N	54	47	51	44	55	47	52	45	-2.4	-2.3	-2.7	-2.4	60	55	NO	NO	NO	NO	NO	No treatment
NCA21	RES-NCA21-8920	8 PIPER LANE ANNANDALE NSW 2038	1	2	N	55	48	53	47	56	49	54	47	-1.8	-1.5	-2.1	-1.7	60	55	NO	NO	NO	NO	NO	No treatment
NCA21	RES-NCA21-8928	216 JOHNSTON STREET ANNANDALE NSW 2038	0	6	SE	68	62	70	64	68	63	70	64	2.1	1.7	1.7	1.4	60	55	NO	NO	NO	NO	YES	Trigger 1.
NCA21	RES-NCA21-8928	216 JOHNSTON STREET ANNANDALE NSW 2038	1	6	SE	68	63	70	64	69	63	71	65	2.1	1.7	1.7	1.4	60	55	NO	NO	NO	NO	YES	Trigger 1.
NCA21	RES-NCA21-8929	84 ROSE STREET ANNANDALE NSW 2038	0	3	N	64	57	62	55	65	57	62	56	-1.8	-1.5	-2.2	-1.7	60	55	NO	NO	NO	NO	NO	No treatment
NCA21	RES-NCA21-8929	84 ROSE STREET ANNANDALE NSW 2038	1	3	N	64	57	63	56	65	58	63	56	-1.7	-1.3	-2	-1.5	60	55	NO	NO	NO	NO	NO	No treatment
NCA21	RES-NCA21-8934	82 ROSE STREET ANNANDALE NSW 2038	0	2	N	64	57	63	56	65	58	63	57	-1.3	-1	-1.6	-1.1	60	55	NO	NO	NO	NO	NO	No treatment
NCA21	RES-NCA21-8934	82 ROSE STREET ANNANDALE NSW 2038	1	2	N	65	58	63	57	65	58	64	57	-1.2	-0.8	-1.5	-0.9	60	55	NO	NO	NO	NO	NO	No treatment
NCA21	RES-NCA21-8937	226 JOHNSTON STREET ANNANDALE NSW 2038	0	6	E	68	62	70	63	68	62	70	64	2.1	1.7	1.6	1.4	60	55	NO	NO	NO	NO	YES	Trigger 1.
NCA21	RES-NCA21-8937	226 JOHNSTON STREET ANNANDALE NSW 2038	1	6	E	68	62	70	64	69	63	70	64	2.1	1.7	1.6	1.4	60	55	NO	NO	NO	NO	YES	Trigger 1.
NCA21	RES-NCA21-8938	228 JOHNSTON STREET ANNANDALE NSW 2038	0	6	E	68	62	70	64	68	62	70	64	2.1	1.8	1.7	1.5	60	55	NO	NO	NO	NO	YES	Trigger 1.
NCA21	RES-NCA21-8938	228 JOHNSTON STREET ANNANDALE NSW 2038	1	6	E	68	63	70	64	69	63	71	65	2.1	1.7	1.6	1.4	60	55	NO	NO	NO	NO	YES	Trigger 1.
NCA21	RES-NCA21-8939	242 JOHNSTON STREET ANNANDALE NSW 2038	0	7	E	67	62	69	63	68	62	70	64	2	1.8	1.7	1.5	60	55	NO	NO	NO	NO	NO	No treatment
NCA21	RES-NCA21-8939	242 JOHNSTON STREET ANNANDALE NSW 2038	1	7	E	68	63	70	64	69	63	71	65	2.1	1.7	1.7	1.4	60	55	NO	NO	NO	NO	YES	Trigger 1.
NCA21	RES-NCA21-8940	8 PIPER LANE ANNANDALE NSW 2038	0	6	E	50	44	52	46	50	45	52	46	1.7	1.5	1.5	1.3	60	55	NO	NO	NO	NO	NO	No treatment
NCA21	RES-NCA21-8940	8 PIPER LANE ANNANDALE NSW 2038	1	6	E	52	46	54	48	53	47	54	48	1.5	1.3	1.3	1.1	60	55	NO	NO	NO	NO	NO	No treatment
NCA21	RES-NCA21-8944	8 PIPER LANE ANNANDALE NSW 2038	0	4	E	47	41	49	43	48	42	49	43	1.4	1.3	1.2	1	60	54	NO	NO	NO	NO	NO	No treatment
NCA21	RES-NCA21-8944	8 PIPER LANE ANNANDALE NSW 2038	1	4	E	50	45	52	46	51	45	52	46	1.5	1.3	1.2	1	60	55	NO	NO	NO	NO	NO	No treatment
NCA21	RES-NCA21-8945	218 JOHNSTON STREET ANNANDALE NSW 2038	0	4	E	68	62	70	64	68	63	70	64	2.1	1.7	1.7	1.4	60	55	NO	NO	NO	NO	YES	Trigger 1.
NCA21	RES-NCA21-8945	218 JOHNSTON STREET ANNANDALE NSW 2038	1	4	E	68	63	70	64	69	63	71	65	2.1	1.7	1.7	1.4	60	55	NO	NO	NO	NO	YES	Trigger 1.
NCA21	RES-NCA21-895	10 RAILWAY PARADE ANNANDALE 2038	0	4	NW	63	57	64	58	64	58	65	58	1.5	0.7	0.8	0.5	60	55	YES	NO	NO	NO	YES	Trigger 2.
NCA21	RES-NCA21-895	10 RAILWAY PARADE ANNANDALE 2038	1	4	NW	65	60	65	59	66	60	66	59	0.5	-0.4	0.2	-0.4	60	55	YES	NO	YES	NO	YES	Trigger 2. Trigger 3.
NCA21	RES-NCA21-8956	222 JOHNSTON STREET ANNANDALE NSW 2038	0	7	E	68	62	70	64	68	63	70	64	2.1	1.7	1.6	1.4	60	55	NO	NO	NO	NO	YES	Trigger 1.
NCA21	RES-NCA21-8956	222 JOHNSTON STREET ANNANDALE NSW 2038	1	7	E	68	63	70	64	69	63	71	65	2.1	1.7	1.7	1.4	60	55	NO	NO	NO	NO	YES	Trigger 1.
NCA21	RES-NCA21-8957	224 JOHNSTON STREET ANNANDALE NSW 2038	0	5	E	68	62	70	64	68	63	70	64	2.1	1.7	1.6	1.4	60	55	NO	NO	NO	NO	YES	Trigger 1.
NCA21	RES-NCA21-8957	224 JOHNSTON STREET ANNANDALE NSW 2038	1	5	E	68	63	70	64	69	63	71	65	2.1	1.7	1.7	1.4	60	55	NO	NO	NO	NO	YES	Trigger 1.
NCA21	RES-NCA21-8962	244 JOHNSTON STREET ANNANDALE NSW 2038	0	1	E	66	61	69	62	67	61	69	63	2.1	1.8	1.6	1.4	60	55	NO	NO	NO	NO	YES	Trigger 1.
NCA21	RES-NCA21-8962	244 JOHNSTON STREET ANNANDALE NSW 2038	1	1	E	68	62	70	64	69	63	70	64	2.1	1.8	1.7	1.5	60	55	NO	NO	NO	NO	YES	Trigger 1.
NCA21	RES-NCA21-8962	244 JOHNSTON STREET ANNANDALE NSW 2038	2	1	E	68	63	70	64	69	63	71	65	2	1.8	1.7	1.5	60	55	NO	NO	NO	NO	NO	No treatment
NCA21	RES-NCA21-8964	246 JOHNSTON STREET ANNANDALE NSW 2038	0	1	SE	66	60	68	62	66	60	68	62	2.1	1.7	1.6	1.4	60	55	NO	NO	NO	NO	YES	Trigger 1.
NCA21	RES-NCA21-8964	246 JOHNSTON STREET ANNANDALE NSW 2038	1	1	SE	67	61	69	63	68	62	70	63	2.1	1.7	1.7	1.4	60	55	NO	NO	NO	NO	YES	Trigger 1.
NCA21	RES-NCA21-8964	246 JOHNSTON STREET ANNANDALE NSW 2038	2	1	SE	68	62	70	64	68	62	70	64	2.1	1.8	1.7	1.5	60	55	NO	NO	NO	NO	YES	Trigger 1.
NCA21	RES-NCA21-8968	236 JOHNSTON STREET ANNANDALE NSW 2038	0	4	NE	47	41	48	42	47	42	48	42	0.9	0.7	0.6	0.5	59	54	NO	NO	NO	NO	NO	No treatment
NCA21	RES-NCA21-8968	236 JOHNSTON STREET ANNANDALE NSW 2038	1	4	NE	50	45	51	45	50	45	51	45	0.8	0.7	0.6	0.5	60	55	NO	NO	NO	NO	NO	No treatment
NCA21	RES-NCA21-8968	236 JOHNSTON STREET ANNANDALE NSW 2038	2	4	NE	54	48	54	49	54	48	55	49	0.8	0.7	0.5	0.4	60	55	NO	NO	NO	NO	NO	No treatment
NCA21	RES-NCA21-8969	236 JOHNSTON STREET ANNANDALE NSW 2038	0	5	NE	53	48	55	49	54	48	55	49	1.8	1.5	1.5	1.3	60	55	NO	NO	NO	NO	NO	No treatment
NCA21	RES-NCA21-8969	236 JOHNSTON STREET ANNANDALE NSW 2038	1	5	NE	55	49	57	51	56	50	57	51	1.7	1.5	1.4	1.2	60	55	NO	NO	NO	NO	NO	No treatment
NCA21	RES-NCA21-8969	236 JOHNSTON STREET ANNANDALE NSW 2038	2	5	NE	57	51	59	53	58	52	59	53	1.5	1.4	1.2	1.1	60	55	NO	NO	NO	NO	NO	No treatment
NCA21	RES-NCA21-8970	236 JOHNSTON STREET ANNANDALE NSW 2038	0	3	NE	52	46	53	47	52	46	54	48	1.8	1.5	1.5	1.3	60	55	NO	NO	NO	NO	NO	No treatment
NCA21	RES-NCA21-8970	236 JOHNSTON STREET ANNANDALE NSW 2038	1	3	NE	54	48	55	49	54	48	55	49	1.5	1.3	1.3	1.1	60	55	NO	NO	NO	NO	NO	No treatment
NCA21	RES-NCA21-8970	236 JOHNSTON STREET ANNANDALE NSW 2038	2	3	NE	56	50	57	51	57	51	57	51	0.9	1	0.7	0.7	60	55	NO	NO	NO	NO	NO	No treatment
NCA21	RES-NCA21-8971	236 JOHNSTON STREET ANNANDALE NSW 2038	0	3	NE	48	43	50	44	49	43	50	44	1.3	1	1	0.8	60	55	NO	NO	NO	NO	NO	No treatment
NCA21	RES-NCA21-8971	236 JOHNSTON STREET ANNANDALE NSW 2038	1	3	NE	51	46	52	47	52	46	53	47	1.1	1	0.9	0.8	60	55	NO	NO	NO	NO	NO	No treatment
NCA21	RES-NCA21-8971	236 JOHNSTON STREET ANNANDALE NSW 2038	2	3	NE	54	49	56	50	55	49	56	50	1.1	0.9	0.8	0.7	60	55	NO	NO	NO	NO	NO	No treatment
NCA21	RES-NCA21-8972	236 JOHNSTON STREET ANNANDALE NSW 2038	0	2	NE	46	40	47	41	46	41	47	41	1	0.9	0.7	0.6	58	53	NO	NO	NO	NO	NO	No treatment
NCA21	RES-NCA21-8972	236 JOHNSTON STREET ANNANDALE NSW 2038	1	2	NE	49	44	50	45	50	44	50	45	0.9	0.9	0.7	0.6	60	55	NO	NO	NO	NO	NO	No treatment
NCA21	RES-NCA21-8972	236 JOHNSTON STREET ANNANDALE NSW 2038	2	2	NE	53	48	54	48	53	48	54	49	1	0.8	0.7	0.6	60	55	NO	NO	NO	NO	NO	No treatment
NCA21	RES-NCA21-8973	236 JOHNSTON STREET ANNANDALE NSW 2038	0	4	NE	55	49	57	51	55	50	57	51	1.9	1.7	1.6	1.4	60	55	NO	NO	NO	NO	NO	No treatment
NCA21	RES-NCA21-8973	236 JOHNSTON STREET ANNANDALE NSW 2038	1	4	NE	56	51	58	52	57	51	58	52	1.8	1.5	1.5	1.3	60	55	NO	NO	NO	NO	NO	No treatment
NCA21	RES-NCA21-8973	236 JOHNSTON STREET ANNANDALE NSW 2038	2	4	NE	58	53	60	54	59	53	60	54	1.7	1.4	1.3	1.2	60	55	NO	NO	NO	NO	NO	No treatment
NCA21	RES-NCA21-8974	236 JOHNSTON STREET ANNANDALE NSW 2038	0	1	SE	65	59	67	61	65	59	67	61	2.1	1.8	1.8	1.5	60	55	NO	NO	NO	NO	YES	Trigger 1.
NCA21	RES-NCA21-8974	236 JOHNSTON STREET ANNANDALE NSW 2038	1	1	SE	66	60	68	62	66	60	68	62	2.1	1.8	1.7	1.5	60	55	NO	NO	NO	NO	YES	Trigger 1.
NCA21	RES-NCA21-8974	236 JOHNSTON STREET ANNANDALE NSW 2038	2	1	SE	67	61	69	63	67	61	69	63	2	1.8	1.7	1.5	60	55	NO	NO	NO	NO	NO	No treatment
NCA21	RES-NCA21-905	14 PRITCHARD STREET ANNANDALE 2038	0	3	W	63	58	63	57	64	58	63	57	-0.2	-1.1	-0.6	-1.2	60	55	NO	NO	NO	NO	NO	No treatment
NCA21	RES-NCA21-937	6 PRITCHARD STREET ANNANDALE 2038	0	4	NW	65	59	65	59	66	60	65	59	-0.1	-0.8	-0.6	-0.9	60	55	YES	NO	NO	NO	YES	Trigger 2.
NCA23	RES-NCA23-10418	233A JOHNSTON STREET ANNANDALE NSW 2038	0	1	W	68	62	70	64	69	63	71	65	2.1	1.8	1.9	1.7	60	55	NO	NO	NO	NO	YES	Trigger 1.
NCA23	RES-NCA23-10418	233A JOHNSTON STREET ANNANDALE NSW 2038	1	1	W	69	64	71	65	70	64	72	66	2.1	1.8	1.9	1.6	60	55	NO	NO	NO	NO	YES	Trigger 1.
NCA23	RES-NCA23-10418	233A JOHNSTON STREET ANNANDALE NSW 2038	2	1	W	69	63	71	65	70	64	72	66	2.1	1.8	1.9	1.7	60	55	NO	NO	NO	NO	YES	Trigger 1.
NCA23	RES-NCA23-10419	233A JOHNSTON STREET ANNANDALE NSW 2038	0	1	W	67	61	69	63	67	61	69	63	2.3	2	2.1	1.9	60	55	NO	NO	NO	NO	YES	Trigger 1.
NCA23	RES-NCA23-10419	233A JOHNSTON STREET ANNANDALE NSW 2038	1	1	W	69	64	71	65	70	64	72	66	2.1	1.8	1.9	1.8	60	55	NO	NO	NO	NO	YES	Trigger 1.
NCA23	RES-NCA23-10419	233A JOHNSTON STREET ANNANDALE NSW 2038	2	1	W	70	64	72	66	70	64	72	66	2	1.8	1.9	1.7	60	55	NO	NO	NO	NO	NO	No treatment
NCA23	RES-NCA23-10419	233A JOHNSTON STREET ANNANDALE NSW 2038	2	2	W	69	64	72	65	70	64	72	66	2.1	1.8	1.9	1.6	60	55	NO	NO	NO	NO	YES	Trigger 1.
NCA23	RES-NCA23-10420	170 VIEW STREET ANNANDALE NSW 2038	0	3	E	50	45	51	46	51	46	51	46	1	1.1	0.7	0.7	60	55	NO	NO	NO	NO	NO	No treatment
NCA23	RES-NCA23-10421	233 JOHNSTON STREET ANNANDALE NSW 2038	0	1	W	69	63	71	65	69	63	71	65	2.1	2	2	1.8	60	55	NO	NO	NO	NO	YES	Trigger 1.
NCA23	RES-NCA23-10421	233 JOHNSTON STREET ANNANDALE NSW 2038	1	1	W	69	64	72	65	70	64	72	66	2.2	1.9	2	1.7	60	55	NO	NO	NO	NO	YES	Trigger 1.
NCA23	RES-NCA23-10422	233 JOHNSTON STREET ANNANDALE NSW 2038	0	1	W	69	63	71	65	69	63	71	65	2.1	1.9	2	1.8	60	55	NO	NO	NO	NO	YES	Trigger 1.
NCA23	RES-NCA23-10422	233 JOHNSTON STREET ANNANDALE NSW 2038	1	1	W	69	64	72	65	70	64	72	66	2.1	1.8	1.9	1.7	60	55	NO	NO	NO	NO	YES	Trigger 1.
NCA23	RES-NCA23-10423	233 JOHNSTON STREET ANNANDALE NSW 2038	0	1	W	69	63	71	65	69	63	71	65	2.2	1.9	2.1	1.8	60	55	NO	NO	NO	NO	YES	Trigger 1.
NCA23	RES-NCA23-10423	233 JOHNSTON STREET ANNANDALE NSW 2038	1	1	W	70	64	72	66	70	64	72	66	2.1	1.9	2	1.8	60	55	NO	NO	NO	NO	YES	Trigger 1.
NCA23	RES-NCA23-10424	233 JOHNSTON STREET ANNANDALE NSW 2038	0	2	W	69	63	71	65	69	63	71	65	2.2	2	2	1.9	60	55	NO	NO	NO	NO	YES	Trigger 1.
NCA23	RES-NCA23-10424	233 JOHNSTON STREET ANNANDALE NSW 2038	1	2	W	69	64	72	65	70	64	72	66	2.2	1.9	1.9	1.7	60	55	NO	NO	NO	NO	YES	Trigger 1.
NCA23	RES-NCA23-10425	233 JOHNSTON STREET ANNANDALE NSW 2038	0	1	W	68	62	70	64	69	63	71	65	2.2	1.9	2.1	1.8	60	55	NO	NO	NO	NO	YES	Trigger 1.
NCA23	RES-NCA23-10425	233 JOHNSTON STREET ANNANDALE NSW 2038	1	1	W	69	63	71	65	70	64	72	66	2.1	1.9	2	1.8	60	55	NO	NO	NO	NO	YES	Trigger 1.
NCA23	RES-NCA23-10426	233 JOHNSTON STREET ANNANDALE NSW 2038	0	2	W	69	63	71	65	69	63	71	65	2.2	1.9	2.1	1.8	60	55	NO	NO	NO	NO	YES	Trigger 1.
NCA23	RES-NCA23-10426	233 JOHNSTON STREET ANNANDALE NSW 2038	1	2	W	69	64	71	65	70	64	72	66	2.1	1.9	2	1.8	60	55	NO	NO	NO	NO	YES	Trigger 1.
NCA23	RES-NCA23-10426	233 JOHNSTON STREET ANNANDALE NSW 2038	2	2	W	69	63	71	65	70	64	72	66	2	1.9	1.9	1.7	60	55	NO	NO	NO	NO	NO	No treatment
NCA23	RES-NCA23-10427	233 JOHNSTON STREET ANNANDALE NSW 2038	0	2	W	69	63	71	65	69	63	71	65	2.2	2	2.1	1.8	60	55	NO	NO	NO	NO	YES	Trigger 1.
NCA23	RES-NCA23-10427	233 JOHNSTON STREET ANNANDALE NSW 2038	1	2	W	70	64	72	66	70	64	72	66	2.1	1.9	2	1.8	60	55	NO	NO	NO	NO	YES	Trigger 1.
NCA23	RES-NCA23-1709	255 JOHNSTON STREET ANNANDALE 2038	0	3	W	68	63	71	64	69	63	71	65	2.2	1.9	2	1.7	60	55	NO	NO	NO	NO	YES	Trigger 1.
NCA23	RES-NCA23-2342	253 JOHNSTON STREET ANNANDALE 2038	0	1	W	67	61	69	63	68	62	70	64	2.2	1.9	1.9	1.7	60	55	NO	NO	NO	NO	YES	Trigger 1.
NCA23	RES-NCA23-2342	253 JOHNSTON STREET ANNANDALE 2038	1	1	W	68	63	71	65	69	63	71	65	2.1	1.9	1.9	1.7	60	55	NO	NO	NO	NO	YES	Trigger 1.
NCA23	RES-NCA23-2344	275 JOHNSTON STREET ANNANDALE 2038	0	2	NW	68	63	71	64	69	63	71	65	2.1	1.9	2.1	1.8	60	55	NO	NO	NO	NO	YES	Trigger 1.
NCA23	RES-NCA23-2360	249 JOHNSTON STREET ANNANDALE 2038	0	3	W	65	59	67	61	65	60	67	61	2.1	1.8	1.8	1.6	60	55	NO	NO	NO	NO	YES	Trigger 1.
NCA23	RES-NCA23-2360	249 JOHNSTON STREET ANNANDALE 2038	1	3	W	66	60	68	62	67	61	69	63	2.1	1.8	1.8	1.6	60	55	NO	NO	NO	NO	YES	Trigger 1.
NCA23	RES-NCA23-2360a	247 JOHNSTON STREET ANNANDALE 2038	0	3	W	65	59	67	61	65	60	67	61	2.2	1.9	1.9	1.7	60	55	NO	NO	NO	NO	YES	Trigger 1.
NCA23	RES-NCA23-2360a	247 JOHNSTON STREET ANNANDALE 2038	1	3	W	66	60	68	62	67	61	69	63	2.1	1.8	1.9	1.6	60	55	NO	NO	NO	NO	YES	Trigger 1.
NCA23	RES-NCA23-2371	220 VIEW STREET ANNANDALE 2038	0	6	E	60	54	61	55	61	54	62	56	1.2	1.6	1.5	1.8	60	55	NO	NO	NO	NO	NO	No treatment
NCA23	RES-NCA23-2371	220 VIEW STREET ANNANDALE 2038	1	6	E	61	55	62	56	62	55	63	57	1.3	1.6	1.6	1.8	60	55	NO	NO	NO	NO	NO	No treatment
NCA23	RES-NCA23-2372	210 VIEW STREET ANNANDALE 2038	0	3	E	57	51	58	53	58	52	59	53	1.3	1.6	1.4	1.6	60	55	NO	NO	NO	NO	NO	No treatment
NCA23	RES-NCA23-2420	222 VIEW STREET ANNANDALE 2038	0	5	N	62	56	63	57	62	56	64	58	1.4	1.6	1.6	1.7	60	55	NO	NO	NO	NO	NO	No treatment
NCA23	RES-NCA23-2491	259 JOHNSTON STREET ANNANDALE 2038	0	2	W	65	59	67	61	65	59	67	61	2.2	1.9	2	1.7	60	55	NO	NO	NO	NO	YES	Trigger 1.
NCA23	RES-NCA23-2491	259 JOHNSTON STREET ANNANDALE 2038	1	2	W	66	61	69	62	67	61	69	63	2.1	1.8	1.9	1.7	60	55	NO	NO	NO	NO	YES	Trigger 1.
NCA23	RES-NCA23-2536	196 VIEW STREET ANNANDALE 2038	0	4	E	52	46	53	48	52	47	54	48	1.4	1.5	1.4	1.4	60	55	NO	NO	NO	NO	NO	No treatment
NCA23	RES-NCA23-2560	277 JOHNSTON STREET ANNANDALE 2038	0	2	W	68	62	70	64	69	63	71	65	2.1	1.9	2.1	1.8	60	55	NO	NO	NO	NO	YES	Trigger 1.
NCA23	RES-NCA23-2560	277 JOHNSTON STREET ANNANDALE 2038	1	2	W	69	64	72	65	70	64	72	66	2.2	1.9	2	1.7	60	55	NO	NO	NO	NO	YES	Trigger 1.
NCA23	RES-NCA23-3728	251 JOHNSTON STREET ANNANDALE 2038	0	2	W	67	62	69	63	68	62	70	64	2.1	1.9	1.9	1.7	60	55	NO	NO	NO	NO	YES	Trigger 1.
NCA23	RES-NCA23-3728	251 JOHNSTON STREET ANNANDALE 2038	1	2	W	69	63	71	65	69	63	71	65	2.1	1.8	1.9	1.6	60	55	NO	NO	NO	NO	YES	Trigger 1.
NCA23	RES-NCA23-3789	218 VIEW STREET ANNANDALE 2038	0	4	E	60	53	61	55	60	54	62	56	1.2	1.5	1.5	1.7	60	55	NO	NO	NO	NO	NO	No treatment
NCA23	RES-NCA23-3789	218 VIEW STREET ANNANDALE 2038	1	4	E	61	54	62	56	61	55	63	57	1.2	1.5	1.5	1.8	60	55	NO	NO	NO	NO	NO	No treatment
NCA23	RES-NCA23-3794	32 THE CRESCENT ANNANDALE 2038	0	4	E	67	60	69	62	68	61	70	63	1.2	1.9	1.6	1.9	60	55	NO	NO	NO	NO	NO	No treatment
NCA23	RES-NCA23-3850	269 JOHNSTON STREET ANNANDALE 2038	0	1	W	69	63	71	65	69	63	71	65	2.2	1.9	2	1.8	60	55	NO	NO	NO	NO	YES	Trigger 1.

NCA	NCA ID	Receiver Address	Facade Floor	Facade Number	Facade Orientation	Opening Year No Build Day	Opening Year No Build Night	Opening Year Build Day	Opening Year Build Night	Design Year No Build Day	Design Year No Build Night	Design Year Build Day	Design Year Build Night	Trigger 1 Opening Year Day	Trigger 1 Opening Year Night	Trigger 1 Design Year Day	Trigger 1 Design Year Night	NCG noise criteria Day	NCG noise criteria Night	Trigger 2 Do noise levels exceed the cumulative limit with project roads adding ≥2dB to the total noise levels? Day	Trigger 2 Night	Trigger 3 Is the contribution from the road project Acute? Day	Trigger 3 Night	Consider additional noise mitigation?	Report
						dB(A)	dB(A)	dB(A)	dB(A)	dB(A)	dB(A)	dB(A)	dB(A)	dB(A)	dB(A)	dB(A)	dB(A)	dB(A)	dB(A)	Day	Night	≥ 65dB LAeq,15h	≥ 60dB LAeq,9h		
NCA23	RES-NCA23-4011	204 VIEW STREET ANNANDALE 2038	0	3	E	57	51	58	52	57	52	59	53	1.2	1.4	1.3	1.4	60	55	NO	NO	NO	NO	NO	No treatment
NCA23	RES-NCA23-4152	257 JOHNSTON STREET ANNANDALE 2038	0	1	W	68	63	71	65	69	63	71	65	2.2	1.9	2	1.7	60	55	NO	NO	NO	NO	YES	Trigger 1.
NCA23	RES-NCA23-4153	34 THE CRESCENT ANNANDALE 2038	0	5	E	69	62	70	64	70	63	71	65	1.1	1.8	1.7	1.9	60	55	NO	NO	NO	NO	NO	No treatment
NCA23	RES-NCA23-4236	267 JOHNSTON STREET ANNANDALE 2038	0	3	W	69	63	71	65	69	63	71	65	2.2	1.9	2	1.8	60	55	NO	NO	NO	NO	YES	Trigger 1.
NCA23	RES-NCA23-4285	38 THE CRESCENT ANNANDALE 2038	0	3	E	68	62	70	63	69	62	71	64	1.2	1.8	1.7	1.9	60	55	NO	NO	NO	NO	NO	No treatment
NCA23	RES-NCA23-4312	271 JOHNSTON STREET ANNANDALE 2038	0	2	W	68	62	70	64	68	62	70	64	2.2	1.9	2	1.8	60	55	NO	NO	NO	NO	YES	Trigger 1.
NCA23	RES-NCA23-4336	202 VIEW STREET ANNANDALE 2038	0	3	E	57	51	58	52	57	51	59	53	1.2	1.4	1.3	1.4	60	55	NO	NO	NO	NO	NO	No treatment
NCA23	RES-NCA23-4349	263 JOHNSTON STREET ANNANDALE 2038	0	2	W	69	63	71	65	69	63	71	65	2.2	1.9	2	1.7	60	55	NO	NO	NO	NO	YES	Trigger 1.
NCA23	RES-NCA23-4408	214 VIEW STREET ANNANDALE 2038	0	3	E	59	53	60	54	59	53	61	55	1.3	1.5	1.4	1.6	60	55	NO	NO	NO	NO	NO	No treatment
NCA23	RES-NCA23-4498	273 JOHNSTON STREET ANNANDALE 2038	0	1	W	67	62	70	64	68	62	70	64	2.3	1.9	2.1	1.9	60	55	NO	NO	NO	NO	YES	Trigger 1.
NCA23	RES-NCA23-4509	44 THE CRESCENT ANNANDALE 2038	0	8	E	69	62	70	64	70	63	72	65	1.2	1.9	1.7	1.9	60	55	NO	NO	NO	NO	NO	No treatment
NCA23	RES-NCA23-4541	216 VIEW STREET ANNANDALE 2038	0	3	E	59	53	60	54	60	53	61	55	1.2	1.5	1.4	1.7	60	55	NO	NO	NO	NO	NO	No treatment
NCA23	RES-NCA23-4541	216 VIEW STREET ANNANDALE 2038	1	3	E	60	54	62	56	61	55	62	56	1.3	1.6	1.5	1.7	60	55	NO	NO	NO	NO	NO	No treatment
NCA23	RES-NCA23-4569	251A JOHNSTON STREET ANNANDALE 2038	0	1	W	68	62	70	64	68	63	70	64	2.2	1.9	1.9	1.7	60	55	NO	NO	NO	NO	YES	Trigger 1.
NCA23	RES-NCA23-4570	208 VIEW STREET ANNANDALE 2038	0	3	E	57	51	59	53	58	52	59	53	1.2	1.5	1.3	1.5	60	55	NO	NO	NO	NO	NO	No treatment
NCA23	RES-NCA23-4570	208 VIEW STREET ANNANDALE 2038	1	3	E	59	53	60	54	59	53	60	55	1.2	1.4	1.3	1.5	60	55	NO	NO	NO	NO	NO	No treatment
NCA23	RES-NCA23-4631	192 VIEW STREET ANNANDALE 2038	0	4	E	55	50	56	51	56	50	57	51	1.1	1.3	1.1	1.1	60	55	NO	NO	NO	NO	NO	No treatment
NCA23	RES-NCA23-4633	251B JOHNSTON STREET ANNANDALE 2038	0	2	W	67	61	69	63	68	62	70	64	2.1	1.9	1.9	1.7	60	55	NO	NO	NO	NO	YES	Trigger 1.
NCA23	RES-NCA23-4638	40 THE CRESCENT ANNANDALE 2038	0	9	E	69	62	70	64	70	63	71	65	1.2	1.8	1.7	1.9	60	55	NO	NO	NO	NO	NO	No treatment
NCA23	RES-NCA23-4657	198 VIEW STREET ANNANDALE 2038	0	4	E	56	50	57	52	56	51	58	52	1.3	1.4	1.3	1.3	60	55	NO	NO	NO	NO	NO	No treatment
NCA23	RES-NCA23-4676	26 THE CRESCENT ANNANDALE 2038	0	6	E	69	62	70	64	70	63	71	65	1.1	1.7	1.6	1.9	60	55	NO	NO	NO	NO	NO	No treatment
NCA23	RES-NCA23-4766	30 THE CRESCENT ANNANDALE 2038	0	4	E	69	62	70	64	69	63	71	64	1.2	1.8	1.6	1.9	60	55	NO	NO	NO	NO	NO	No treatment
NCA23	RES-NCA23-4786	194 VIEW STREET ANNANDALE 2038	0	6	E	55	50	56	51	56	50	57	51	1	1.2	1.1	1	60	55	NO	NO	NO	NO	NO	No treatment
NCA23	RES-NCA23-4852	206 VIEW STREET ANNANDALE 2038	0	3	E	57	51	58	53	57	52	59	53	1.3	1.5	1.4	1.5	60	55	NO	NO	NO	NO	NO	No treatment
NCA23	RES-NCA23-4852	206 VIEW STREET ANNANDALE 2038	1	3	E	58	52	59	54	59	52	60	54	1.3	1.5	1.4	1.7	60	55	NO	NO	NO	NO	NO	No treatment
NCA23	RES-NCA23-4893	42 THE CRESCENT ANNANDALE 2038	0	8	E	69	62	70	64	70	63	71	65	1.2	1.8	1.6	1.9	60	55	NO	NO	NO	NO	NO	No treatment
NCA23	RES-NCA23-4906	200 VIEW STREET ANNANDALE 2038	0	4	E	57	51	58	52	57	51	59	53	1.2	1.3	1.3	1.4	60	55	NO	NO	NO	NO	NO	No treatment
NCA23	RES-NCA23-5025	36 THE CRESCENT ANNANDALE 2038	0	4	E	68	61	69	63	69	62	70	64	1.2	1.8	1.7	1.9	60	55	NO	NO	NO	NO	NO	No treatment
NCA23	RES-NCA23-5029	28 THE CRESCENT ANNANDALE 2038	0	4	E	68	62	70	63	69	62	71	64	1.2	1.8	1.7	1.8	60	55	NO	NO	NO	NO	NO	No treatment
NCA23	RES-NCA23-5074	212 VIEW STREET ANNANDALE 2038	0	4	E	58	52	59	54	59	53	60	54	1.3	1.5	1.4	1.6	60	55	NO	NO	NO	NO	NO	No treatment
NCA23	RES-NCA23-5166	265 JOHNSTON STREET ANNANDALE 2038	0	2	W	69	63	71	65	69	63	71	65	2.2	1.9	2	1.8	60	55	NO	NO	NO	NO	YES	Trigger 1.
NCA23	RES-NCA23-5427	46 THE CRESCENT ANNANDALE 2038	0	6	E	69	62	70	64	70	63	72	65	1.2	1.9	1.6	1.9	60	55	NO	NO	NO	NO	NO	No treatment
NCA23	RES-NCA23-9463	233 JOHNSTON STREET ANNANDALE NSW 2038	0	1	W	68	63	71	64	69	63	71	65	2.2	1.8	1.9	1.6	60	55	NO	NO	NO	NO	YES	Trigger 1.
NCA23	RES-NCA23-9463	233 JOHNSTON STREET ANNANDALE NSW 2038	1	1	W	69	64	72	65	70	64	72	66	2.1	1.8	1.9	1.7	60	55	NO	NO	NO	NO	YES	Trigger 1.
NCA23	RES-NCA23-9468	39 ROSE STREET ANNANDALE NSW 2038	0	1	S	56	50	58	52	56	50	58	52	2.3	2	2.1	1.8	60	55	NO	NO	NO	NO	NO	No treatment
NCA23	RES-NCA23-9473	154 VIEW STREET ANNANDALE NSW 2038	0	1	S	54	48	56	50	54	49	56	50	2.1	1.8	1.9	1.7	60	55	NO	NO	NO	NO	NO	No treatment
NCA23	RES-NCA23-9481	20 THE CRESCENT ANNANDALE NSW 2038	0	4	E	70	63	71	65	71	64	72	66	1.1	1.7	1.6	1.8	60	55	NO	NO	NO	NO	NO	No treatment
NCA23	RES-NCA23-9485	174 VIEW STREET ANNANDALE NSW 2038	0	3	E	47	41	48	42	47	41	48	42	1.2	1.2	1.1	1	59	53	NO	NO	NO	NO	NO	No treatment
NCA23	RES-NCA23-9486	180 VIEW STREET ANNANDALE NSW 2038	0	3	E	52	47	53	48	53	48	53	48	1	1.1	0.7	0.7	60	55	NO	NO	NO	NO	NO	No treatment
NCA23	RES-NCA23-9487	162 VIEW STREET ANNANDALE NSW 2038	0	4	E	50	45	51	46	50	45	51	46	1	1.1	0.8	0.8	60	55	NO	NO	NO	NO	NO	No treatment
NCA23	RES-NCA23-9488	166 VIEW STREET ANNANDALE NSW 2038	0	3	E	50	45	51	46	50	45	51	46	1.2	1.1	0.8	0.9	60	55	NO	NO	NO	NO	NO	No treatment
NCA23	RES-NCA23-9490	41 ROSE STREET ANNANDALE NSW 2038	0	1	S	56	51	59	53	57	51	59	53	2.4	2.1	2.2	1.9	60	55	NO	NO	NO	NO	NO	No treatment
NCA23	RES-NCA23-9492	164 VIEW STREET ANNANDALE NSW 2038	0	2	E	50	45	51	46	50	45	51	46	1.1	1.1	0.8	0.9	60	55	NO	NO	NO	NO	NO	No treatment
NCA23	RES-NCA23-9493	178 VIEW STREET ANNANDALE NSW 2038	0	3	E	52	47	53	48	52	47	53	48	0.8	0.9	0.5	0.5	60	55	NO	NO	NO	NO	NO	No treatment
NCA23	RES-NCA23-9493	178 VIEW STREET ANNANDALE NSW 2038	1	3	E	54	49	54	49	54	49	55	50	0.8	0.9	0.6	0.6	60	55	NO	NO	NO	NO	NO	No treatment
NCA23	RES-NCA23-9501	176 VIEW STREET ANNANDALE NSW 2038	0	2	E	52	47	52	48	52	47	53	48	0.8	0.8	0.5	0.6	60	55	NO	NO	NO	NO	NO	No treatment
NCA23	RES-NCA23-9505	22 THE CRESCENT ANNANDALE NSW 2038	0	4	E	68	61	69	63	68	62	70	63	1.2	1.8	1.7	1.8	60	55	NO	NO	NO	NO	NO	No treatment
NCA23	RES-NCA23-9506	245 JOHNSTON STREET ANNANDALE NSW 2038	0	1	W	67	61	69	63	67	61	69	63	2.2	1.9	1.9	1.7	60	55	NO	NO	NO	NO	YES	Trigger 1.
NCA23	RES-NCA23-9506	245 JOHNSTON STREET ANNANDALE NSW 2038	1	1	W	68	62	70	64	68	63	70	64	2.1	1.8	1.9	1.7	60	55	NO	NO	NO	NO	YES	Trigger 1.
NCA23	RES-NCA23-9507	190 VIEW STREET ANNANDALE NSW 2038	0	3	E	53	49	55	50	54	49	55	50	1.1	1.1	0.9	0.8	60	55	NO	NO	NO	NO	NO	No treatment
NCA23	RES-NCA23-9508	239 JOHNSTON STREET ANNANDALE NSW 2038	0	1	W	68	62	70	64	68	62	70	64	2.1	1.8	1.9	1.6	60	55	NO	NO	NO	NO	YES	Trigger 1.
NCA23	RES-NCA23-9509	241 JOHNSTON STREET ANNANDALE NSW 2038	0	1	W	68	62	70	64	68	63	70	64	2.2	1.8	1.8	1.6	60	55	NO	NO	NO	NO	YES	Trigger 1.
NCA23	RES-NCA23-9510	184 VIEW STREET ANNANDALE NSW 2038	0	3	E	53	48	54	49	53	48	54	49	1	1	0.8	0.7	60	55	NO	NO	NO	NO	NO	No treatment
NCA23	RES-NCA23-9511	24 THE CRESCENT ANNANDALE NSW 2038	0	6	E	68	61	69	63	69	62	70	64	1.2	1.7	1.6	1.9	60	55	NO	NO	NO	NO	NO	No treatment
NCA23	RES-NCA23-9512	186 VIEW STREET ANNANDALE NSW 2038	0	6	E	51	46	52	47	51	46	52	47	1.2	1.3	1.1	1	60	55	NO	NO	NO	NO	NO	No treatment
NCA23	RES-NCA23-9513	243 JOHNSTON STREET ANNANDALE NSW 2038	0	2	W	68	62	70	64	68	62	70	64	2.1	1.8	1.9	1.7	60	55	NO	NO	NO	NO	YES	Trigger 1.
NCA23	RES-NCA23-9513	243 JOHNSTON STREET ANNANDALE NSW 2038	1	2	W	69	63	71	65	69	64	71	65	2.1	1.8	1.9	1.6	60	55	NO	NO	NO	NO	YES	Trigger 1.
NCA23	RES-NCA23-9514	158 VIEW STREET ANNANDALE NSW 2038	0	4	E	50	45	51	46	50	45	51	46	1.1	1.1	0.8	0.8	60	55	NO	NO	NO	NO	NO	No treatment
NCA23	RES-NCA23-9514	158 VIEW STREET ANNANDALE NSW 2038	1	1	S	52	47	54	48	53	47	55	49	1.9	1.6	1.7	1.4	60	55	NO	NO	NO	NO	NO	No treatment
NCA23	RES-NCA23-9515	237 JOHNSTON STREET ANNANDALE NSW 2038	0	1	W	67	61	69	63	67	61	69	63	2.1	1.9	1.9	1.7	60	55	NO	NO	NO	NO	YES	Trigger 1.
NCA23	RES-NCA23-9516	156 VIEW STREET ANNANDALE NSW 2038	0	3	E	50	45	51	46	51	46	51	46	1	1.1	0.7	0.7	60	55	NO	NO	NO	NO	NO	No treatment
NCA23	RES-NCA23-9517	235 JOHNSTON STREET ANNANDALE NSW 2038	0	1	W	66	60	68	62	66	61	68	62	2.1	1.8	1.9	1.6	60	55	NO	NO	NO	NO	YES	Trigger 1.
NCA23	RES-NCA23-9518	157 VIEW STREET ANNANDALE NSW 2038	0	4	E	60	53	61	55	60	54	62	56	1.3	1.7	1.7	2	60	55	NO	NO	NO	NO	NO	No treatment
NCA23	RES-NCA23-9519	168 VIEW STREET ANNANDALE NSW 2038	0	4	E	48	43	49	44	49	43	49	44	1.2	1.1	0.9	0.9	60	55	NO	NO	NO	NO	NO	No treatment
NCA23	RES-NCA23-9524	182 VIEW STREET ANNANDALE NSW 2038	0	7	E	53	48	54	49	53	48	54	49	1.1	1	0.8	0.8	60	55	NO	NO	NO	NO	NO	No treatment
NCA23	RES-NCA23-9524	182 VIEW STREET ANNANDALE NSW 2038	1	6	N	55	49	56	50	55	50	56	50	1	0.9	0.8	0.7	60	55	NO	NO	NO	NO	NO	No treatment
NCA23	RES-NCA23-9534	188 VIEW STREET ANNANDALE NSW 2038	0	3	N	54	49	55	50	54	49	55	50	0.9	1	0.7	0.6	60	55	NO	NO	NO	NO	NO	No treatment
NCA23	RES-NCA23-9538	160 VIEW STREET ANNANDALE NSW 2038	0	3	E	49	44	50	46	50	45	51	46	1.2	1.2	0.9	0.8	60	55	NO	NO	NO	NO	NO	No treatment
NCA23	RES-NCA23-9538	160 VIEW STREET ANNANDALE NSW 2038	1	3	E	52	47	53	48	52	47	53	48	1	1	0.7	0.6	60	55	NO	NO	NO	NO	NO	No treatment
NCA23	RES-NCA23-9540	172 VIEW STREET ANNANDALE NSW 2038	0	2	E	48	43	49	44	49	43	50	44	1.1	1.1	1	0.9	60	55	NO	NO	NO	NO	NO	No treatment
NCA23	RES-NCA23-9568	225 JOHNSTON STREET ANNANDALE NSW 2038	0	4	W	69	63	71	65	69	64	71	65	2.2	1.9	2	1.8	60	55	NO	NO	NO	NO	YES	Trigger 1.
NCA23	RES-NCA23-9569	221 JOHNSTON STREET ANNANDALE NSW 2038	0	4	W	70	64	72	66	70	64	72	66	2.2	1.9	2.1	1.8	60	55	NO	NO	NO	NO	YES	Trigger 1.
NCA23	RES-NCA23-9588	138 VIEW STREET ANNANDALE NSW 2038	0	3	W	52	47	54	48	53	47	54	48	1.5	1.2	1.3	1	60	55	NO	NO	NO	NO	NO	No treatment
NCA23	RES-NCA23-9589	227 JOHNSTON STREET ANNANDALE NSW 2038	0	3	W	69	63	71	65	69	63	71	65	2.2	1.9	2.1	1.8	60	55	NO	NO	NO	NO	YES	Trigger 1.
NCA23	RES-NCA23-9591	136 VIEW STREET ANNANDALE NSW 2038	0	3	NW	52	46	53	47	52	47	53	47	1.5	1.2	1.2	0.9	60	55	NO	NO	NO	NO	NO	No treatment
NCA23	RES-NCA23-9594	209 JOHNSTON STREET ANNANDALE NSW 2038	0	4	W	68	62	70	64	69	63	71	65	2.1	1.9	2	1.8	60	55	NO	NO	NO	NO	YES	Trigger 1.
NCA23	RES-NCA23-9596	128 VIEW STREET ANNANDALE NSW 2038	0	1	E	52	47	53	48	52	48	53	48	0.7	0.7	0.3	0.2	60	55	NO	NO	NO	NO	NO	No treatment
NCA23	RES-NCA23-9603	132 VIEW STREET ANNANDALE NSW 2038	0	4	SE	52	47	53	48	52	48	53	48	0.9	0.9	0.6	0.5	60	55	NO	NO	NO	NO	NO	No treatment
NCA23	RES-NCA23-9613	130 VIEW STREET ANNANDALE NSW 2038	0	4	E	52	48	53	48	53	48	53	48	0.7	0.7	0.4	0.4	60	55	NO	NO	NO	NO	NO	No treatment
NCA23	RES-NCA23-9621	116 VIEW STREET ANNANDALE NSW 2038	0	2	W	50	44	51	45	51	45	51	45	1.2	0.7	0.9	0.6	60	55	NO	NO	NO	NO	NO	No treatment
NCA23	RES-NCA23-9622	144 VIEW STREET ANNANDALE NSW 2038	0	1	E	52	47	53	48	52	47	52	48	0.8	0.9	0.4	0.4	60	55	NO	NO	NO	NO	NO	No treatment
NCA23	RES-NCA23-9622	144 VIEW STREET ANNANDALE NSW 2038	1	3	N	54	49	55	50	55	50	55	50	1	0.8	0.5	0.5	60	55	NO	NO	NO	NO	NO	No treatment
NCA23	RES-NCA23-9624	126 VIEW STREET ANNANDALE NSW 2038	0	3	W	55	49	57	51	56	50	57	51	1.9	1.5	1.6	1.4	60	55	NO	NO	NO	NO	NO	No treatment
NCA23	RES-NCA23-9628	122 VIEW STREET ANNANDALE NSW 2038	0	4	N	54	49	56	50	55	49	56	50	1.7	1.4	1.5	1.2	60	55	NO	NO	NO	NO	NO	No treatment
NCA23	RES-NCA23-9634	118 VIEW STREET ANNANDALE NSW 2038	0	4	W	54	48	56	50	54	49	56	50	1.6	1.3	1.4	1.1	60	55	NO	NO	NO	NO	NO	No treatment
NCA23	RES-NCA23-9635	148 VIEW STREET ANNANDALE NSW 2038	0	4	SE	51	46	52	47	52	47	52	47	1	1	0.7	0.5	60	55	NO	NO	NO	NO	NO	No treatment
NCA23	RES-NCA23-9641	112A VIEW STREET ANNANDALE NSW 2038	0	3	W	51	45	52	46	51	46	52	46	1	0.6	0.8	0.5	60	55	NO	NO	NO	NO	NO	No treatment
NCA23	RES-NCA23-9641	112A VIEW STREET ANNANDALE NSW 2038	1	3	W	54	48	55	49	55	49	55	49	1.1	0.7	0.7	0.4	60	55	NO	NO	NO	NO	NO	No treatment
NCA23	RES-NCA23-9653	150 VIEW STREET ANNANDALE NSW 2038	0	4	E	51	46	52	47	51	46	52	47	1.1	1	0.7	0.6	60	55	NO	NO	NO	NO	NO	No treatment
NCA23	RES-NCA23-9654	98 VIEW STREET ANNANDALE NSW 2038	0	3	NW	51	46	53	47	52	46	53	47	1.5	1.1	1.2	0.9	60	55	NO	NO	NO	NO	NO	No treatment
NCA23	RES-NCA23-9659	203 JOHNSTON STREET ANNANDALE NSW 2038	0	3	W	69	63	71	65	70	64	72	66	2.1	1.9	2	1.8	60	55	NO	NO	NO	NO	YES	Trigger 1.
NCA23	RES-NCA23-9660	223 JOHNSTON STREET ANNANDALE NSW 2038	0	3	W	69	63	71	65	70	64	72	66	2.2	1.9	2	1.8	60	55	NO	NO	NO	NO	YES	Trigger 1.
NCA23	RES-NCA23-9661	219 JOHNSTON STREET ANNANDALE NSW 2038	0	4	NW	69	63	71	65	69	64	71	65	2.2	1.9	2	1.7	60	55	NO	NO	NO	NO	YES	Trigger 1.
NCA23	RES-NCA23-9661	219 JOHNSTON STREET ANNANDALE NSW 2038	1	4	NW	69	63	71	65	70	64	72	66	2.1	1.8	2	1.7	60	55	NO	NO	NO	NO	YES	Trigger 1.
NCA23	RES-NCA23-9667	100 VIEW STREET ANNANDALE NSW 2038	0	6	W	50	45	52	46	51	45	52	46	1.3	1	1.1	0.8	60	55	NO	NO	NO	NO	NO	No treatment
NCA23	RES-NCA23-9677	134 VIEW STREET ANNANDALE NSW 2038	0	4	E	52	47	53	48	52	48	53	48	0.8	0.8	0.4	0.3	60	55	NO	NO	NO	NO	NO	No treatment
NCA23	RES-NCA23-9677	134 VIEW STREET ANNANDALE NSW 2038	1	2	W	54	49	56	50	55	49	56	50	1.3	1	0.9	0.7	60	55	NO	NO	NO	NO	NO	No treatment
NCA23	RES-NCA23-9678	205 JOHNSTON STREET ANNANDALE NSW 2038	0	2	W	69	63	71	65	69	64	71	65	2.2	1.9	2	1.7	60	55	NO	NO	NO	NO	YES	Trigger 1.
NCA23	RES-NCA23-9684	146 VIEW STREET ANNANDALE NSW 2038	0	1	E	52	47	53	48	52	47	53	48	0.8	0.9	0.4	0.4	60	55	NO	NO	NO	NO	NO	No treatment
NCA23	RES-NCA23-9689	102 VIEW STREET ANNANDALE NSW 2038	0	5	W	49	44	50	44	50	44	51	45	1.2	0.7	0.9	0.6	60	55	NO	NO	NO	NO	NO	No treatment
NCA23	RES-NCA23-9691	142 VIEW STREET ANNANDALE NSW 2038	0	3	W	51	45	52	46	51	46	52	46	1.2	0.8	0.9	0.6	60	55	NO	NO	NO	NO	NO	No treatment
NCA23	RES-NCA23-9691	142 VIEW STREET ANNANDALE NSW 2038	1	3	W	54	48	55	49	54	48	55	49	1.4	1.1	1	0.7	60	55	NO	NO	NO	NO	NO	No treatment
NCA23	RES-NCA23-9692	207 JOHNSTON STREET ANNANDALE NSW 2038	0	3	NW	69	63	71	65	70	64	72	65	2.2	1.9	2	1.7	60	55	NO	NO	NO	NO	YES	Trigger 1.
NCA23	RES-NCA23-9696	90 VIEW STREET ANNANDALE NSW 2038	0	2	W	57	51	59	53	57	52	59	53	1.9	1.7	1.7	1.4	60	55	NO	NO	NO	NO	NO	No treatment
NCA23	RES-NCA23-9700	229 JOHNSTON STREET ANNANDALE NSW 2038	0	2	W	69	63	71	65	69	63	71	65	2.2	1.9	2	1.8	60	55	NO	NO	NO	NO	YES	Trigger 1.
NCA23	RES-NCA23-9705	114 VIEW STREET ANNANDALE NSW 2038	0	3	W	52	47	54	48	53	47	54	48	1.5	1.2	1.3	0.9	60	55	NO	NO	NO	NO	NO	No treatment
NCA23	RES-NCA23-9706	197 JOHNSTON STREET ANNANDALE NSW 2038	0	3	W	69	63	71	65	69	63	71	65	2.1	1.9	2	1.8	60	55	NO	NO	NO	NO	YES	Trigger 1.
NCA23	RES-NCA23-9712	213 JOHNSTON STREET ANNANDALE NSW 2038	0	3	W	68	62	70	64	69	63	71	65	2.2	1.9	2	1.8	60	55	NO	NO	NO	NO	YES	Trigger 1.
NCA23	RES-NCA23-9712	213 JOHNSTON STREET ANNANDALE NSW 2038	1	3	W	69	63	71	65	69	64	71	65	2.1	1.9	1.9	1.7	60	55	NO	NO	NO	NO	YES	Trigger 1.
NCA23	RES-NCA23-9716	140 VIEW STREET ANNANDALE NSW 2038	0	1	E	52	47	52	48	52	47	52	48	0.7	0.8	0.3	0.3	60	55	NO	NO	NO	NO	NO	No treatment
NCA23	RES-NCA23-9716	140 VIEW STREET ANNANDALE NSW 2038	1	3	W	53	47	54	48	54	48	55	49	1.4	1.1	1.2	0.9	60	55	NO	NO	NO	NO	NO	No treatment
NCA23	RES-NCA23-9718	36 ROSE STREET ANNANDALE NSW 2038	0	3	N	55	50	57	51	56	50	58	52	1.9	1.6	1.6	1.4	60	55	NO	NO	NO	NO	NO	No treatment
NCA23	RES-NCA23-9718	36 ROSE STREET ANNANDALE NSW 2038	1	3	N	57	52	59	53	58	52	59	53	1.6	1.4	1.5	1.2	60	55	NO	NO	NO	NO	NO	No treatment
NCA23	RES-NCA23-9722	231 JOHNSTON STREET ANNANDALE NSW 2038	0	2	W	69	63	71	65	69	63	71	65	2.2	1.9	2	1.8	60	55	NO	NO	NO	NO	YES	Trigger 1.
NCA23	RES-NCA23-9742	215 JOHNSTON STREET ANNANDALE NSW 2038	0	2	W	68	62	70	64	69	63	71	65	2.2	1.9	2	1.7	60	55	NO	NO	NO	NO	YES	Trigger 1.
NCA23	RES-NCA23-9742	215 JOHNSTON STREET ANNANDALE NSW 2038	1	2	W	69	63	71	65	69	63	71	65	2.1	1.8	2	1.7	60	55	NO	NO	NO	NO	YES	Trigger 1.
NCA23	RES-NCA23-9769	201 JOHNSTON STREET ANNANDALE NSW 2038	0	6	W	69	63	71	65	69	64	71	65	2.1	1.9	2	1.8	60	55	NO	NO	NO	NO	YES	Trigger 1.
NCA23	RES-NCA23-9769	201 JOHNSTON STREET ANNANDALE NSW 2038	1	6	W	69	63	71	65	69	64	71	65	2.1	1.8	1.9	1.7	60	55	NO	NO	NO	NO	YES	Trigger 1.
NCA23	RES-NCA23-9774	120 VIEW STREET ANNANDALE NSW 2038	0	4	N	52	46	54	48	53	47	54	48	1.5	1.1	1.2	0.9	60	55	NO	NO	NO	NO	NO	No treatment
NCA23	RES-NCA23-9774	120 VIEW STREET ANNANDALE NSW 2038	1	4	N	56	51	57	52	56	51	57	52	1.1	0.8	0.7	0.5	60	55	NO	NO	NO	NO	NO	No treatment
NCA23	RES-NCA23-9786	138 VIEW STREET ANNANDALE NSW 2038	0	6	E	52	48	53	48	53	48	53	48	0.8	0.7	0.3	0.4	60	55	NO	NO	NO	NO	NO	No treatment
NCA23	RES-NCA23-9786	138 VIEW STREET ANNANDALE NSW 2038	1	2	W	54	48	55	49	54	48	55	49	1.4	1	1	0.8	60	55	NO	NO	NO	NO	NO	No treatment
NCA23	RES-NCA23-9789	112 VIEW STREET ANNANDALE NSW 2038	0	3	W	51	45	52	46	51	45	52	46	1.4	1	1.1	0.7	60	55	NO	NO	NO	NO	NO	No treatment
NCA23	RES-NCA23-9789	112 VIEW STREET ANNANDALE NSW 2038	1	3	W	54	48	55	49	54	48	55	49	1.2	0.9	1	0.7	60	55	NO	NO	NO	NO	NO	No treatment
NCA23	RES-NCA23-9805	92 VIEW STREET ANNANDALE NSW 2038	0	4	W	55	49	56	50	55	49	57	51	1.8	1.5	1.6	1.2	60	55	NO	NO	NO	NO	NO	No treatment
NCA23	RES-NCA23-9805	92 VIEW STREET ANNANDALE NSW 2038	1	4	W	56	50	58	52	57	51	58	52	1.7	1.4	1.4	1.2	60	55	NO	NO	NO	NO	NO	No treatment

NCA	NCA ID	Receiver Address	Facade			Opening Year				Design Year				Trigger 1				NCG noise criteria		Trigger 2 Do noise levels exceed the cumulative limit with project roads adding ≥2dB to the total noise levels?		Trigger 3 Is the contribution from the road project Acute?		Consider additional noise mitigation?	Report
						No Build		Build		No Build		Build		Opening Year		Design Year									
			Floor	Number	Orientation	Day	Night	Day	Night	Day	Night	Day	Night	Day	Night	Day	Night	Day	Night			Day	Night		
						dB(A)	dB(A)	dB(A)	dB(A)	dB(A)	dB(A)	dB(A)	dB(A)	dB(A)	dB(A)	dB(A)	dB(A)	dB(A)	dB(A)	Day	Night	≥ 65dB LAeq,15h	≥ 60dB LAeq,9h		
NCA23	RES-NCA23-9811	110 VIEW STREET ANNANDALE NSW 2038	0	1	W	50	44	51	45	50	44	51	45	1.1	0.6	0.9	0.5	60	55	NO	NO	NO	NO	NO	No treatment
NCA23	RES-NCA23-9811	110 VIEW STREET ANNANDALE NSW 2038	1	1	W	52	47	53	47	53	47	53	47	1.1	0.7	0.8	0.5	60	55	NO	NO	NO	NO	NO	No treatment
NCA23	RES-NCA23-9815	108 VIEW STREET ANNANDALE NSW 2038	0	1	W	50	44	51	45	50	45	51	45	1.1	0.7	0.8	0.5	60	55	NO	NO	NO	NO	NO	No treatment
NCA23	RES-NCA23-9815	108 VIEW STREET ANNANDALE NSW 2038	1	1	W	52	47	54	48	53	47	54	48	1.2	0.7	0.9	0.6	60	55	NO	NO	NO	NO	NO	No treatment
NCA23	RES-NCA23-9816	106 VIEW STREET ANNANDALE NSW 2038	0	3	W	50	44	51	45	50	45	51	45	1.2	0.7	0.9	0.5	60	55	NO	NO	NO	NO	NO	No treatment
NCA23	RES-NCA23-9816	106 VIEW STREET ANNANDALE NSW 2038	1	3	W	52	47	54	48	53	47	54	48	1.2	0.8	0.8	0.5	60	55	NO	NO	NO	NO	NO	No treatment
NCA23	RES-NCA23-9818	104 VIEW STREET ANNANDALE NSW 2038	0	4	W	50	45	52	45	51	45	52	46	1.3	0.8	1	0.7	60	55	NO	NO	NO	NO	NO	No treatment
NCA23	RES-NCA23-9818	104 VIEW STREET ANNANDALE NSW 2038	1	4	W	53	47	54	48	53	48	55	49	1.3	0.9	1.1	0.7	60	55	NO	NO	NO	NO	NO	No treatment
NCA23	RES-NCA23-9822	191 JOHNSTON STREET ANNANDALE NSW 2038	0	6	NW	69	63	71	65	69	64	71	65	2.2	1.9	1.9	1.7	60	55	NO	NO	NO	NO	YES	Trigger 1.
NCA23	RES-NCA23-9822	191 JOHNSTON STREET ANNANDALE NSW 2038	1	6	NW	69	63	71	65	70	64	71	65	2.1	1.9	1.9	1.7	60	55	NO	NO	NO	NO	YES	Trigger 1.
NCA23	RES-NCA23-9822	191 JOHNSTON STREET ANNANDALE NSW 2038	2	6	NW	69	63	71	65	69	63	71	65	2.1	1.8	1.8	1.6	60	55	NO	NO	NO	NO	YES	Trigger 1.
NCA23	RES-NCA23-9823	193 JOHNSTON STREET ANNANDALE NSW 2038	0	3	NW	69	63	71	65	69	64	71	65	2.1	1.9	2	1.8	60	55	NO	NO	NO	NO	YES	Trigger 1.
NCA23	RES-NCA23-9823	193 JOHNSTON STREET ANNANDALE NSW 2038	1	3	NW	69	63	71	65	69	64	71	65	2.1	1.8	1.9	1.6	60	55	NO	NO	NO	NO	YES	Trigger 1.
NCA23	RES-NCA23-9824	195 JOHNSTON STREET ANNANDALE NSW 2038	0	4	W	69	63	71	65	69	64	71	65	2.2	1.9	1.9	1.7	60	55	NO	NO	NO	NO	YES	Trigger 1.
NCA23	RES-NCA23-9824	195 JOHNSTON STREET ANNANDALE NSW 2038	1	4	W	69	63	71	65	69	64	71	65	2.1	1.8	2	1.6	60	55	NO	NO	NO	NO	YES	Trigger 1.
NCA24	RES-NCA24-1007	11 ALFRED STREET ROZELLE 2039	0	1	N	67	60	67	59	68	60	67	60	-0.4	-0.6	-0.6	-0.8	60	55	NO	NO	NO	NO	NO	No treatment
NCA24	RES-NCA24-1007	11 ALFRED STREET ROZELLE 2039	1	1	N	68	61	68	60	69	61	68	61	-0.4	-0.5	-0.6	-0.6	60	55	NO	NO	NO	NO	NO	No treatment
NCA24	RES-NCA24-1228	21 ALFRED STREET ROZELLE 2039	0	1	N	67	60	67	59	68	60	67	59	-0.4	-0.6	-0.6	-0.7	60	55	NO	NO	NO	NO	NO	No treatment
NCA24	RES-NCA24-1228	21 ALFRED STREET ROZELLE 2039	1	1	N	68	61	68	60	69	61	68	60	-0.3	-0.5	-0.5	-0.6	60	55	NO	NO	NO	NO	NO	No treatment
NCA24	RES-NCA24-1263	38 BURT STREET ROZELLE 2039	0	5	S	58	52	56	49	59	52	57	50	-1.9	-2.3	-1.9	-2.3	60	55	NO	NO	NO	NO	NO	No treatment
NCA24	RES-NCA24-1263	38 BURT STREET ROZELLE 2039	1	5	S	59	53	57	50	60	53	58	51	-2	-2.4	-2.1	-2.4	60	55	NO	NO	NO	NO	NO	No treatment
NCA24	RES-NCA24-1264	45 ALFRED STREET ROZELLE 2039	0	1	N	66	58	65	57	66	58	66	58	-0.4	-0.6	-0.6	-0.6	60	55	NO	NO	NO	NO	NO	No treatment
NCA24	RES-NCA24-1264	45 ALFRED STREET ROZELLE 2039	1	1	N	67	59	66	59	67	60	67	59	-0.3	-0.5	-0.4	-0.6	60	55	NO	NO	NO	NO	NO	No treatment
NCA24	RES-NCA24-1325	4 HUTCHESON STREET ROZELLE 2039	0	4	SE	63	58	61	55	63	58	61	55	-2.2	-2.7	-2.3	-2.7	60	55	NO	NO	NO	NO	NO	No treatment
NCA24	RES-NCA24-1336	17 BURT STREET ROZELLE 2039	0	6	S	59	52	58	51	60	52	59	52	-0.9	-0.5	-1.1	-0.6	60	55	NO	NO	NO	NO	NO	No treatment
NCA24	RES-NCA24-1359	19 ALFRED STREET ROZELLE 2039	0	1	NW	68	60	67	59	68	61	68	60	-0.4	-0.7	-0.5	-0.7	60	55	NO	NO	NO	NO	NO	No treatment
NCA24	RES-NCA24-1359	19 ALFRED STREET ROZELLE 2039	1	1	NW	68	61	68	60	69	61	69	61	-0.3	-0.5	-0.5	-0.6	60	55	NO	NO	NO	NO	NO	No treatment
NCA24	RES-NCA24-1359	19 ALFRED STREET ROZELLE 2039	2	1	NW	68	61	68	60	69	61	68	61	-0.4	-0.6	-0.6	-0.7	60	55	NO	NO	NO	NO	NO	No treatment
NCA24	RES-NCA24-1447	43 ALFRED STREET ROZELLE 2039	0	3	N	65	58	65	57	66	58	65	58	-0.3	-0.5	-0.5	-0.7	60	55	NO	NO	NO	NO	NO	No treatment
NCA24	RES-NCA24-1447	43 ALFRED STREET ROZELLE 2039	1	3	N	66	59	66	58	67	59	67	59	-0.4	-0.5	-0.4	-0.6	60	55	NO	NO	NO	NO	NO	No treatment
NCA24	RES-NCA24-1557	5 FOUCART STREET ROZELLE 2039	0	7	SW	68	61	67	60	69	62	68	60	-1	-1.6	-1	-1.6	60	55	NO	NO	NO	NO	NO	No treatment
NCA24	RES-NCA24-1557	5 FOUCART STREET ROZELLE 2039	1	7	SW	68	61	67	59	69	62	68	60	-1	-1.8	-1.1	-1.7	60	55	NO	NO	NO	NO	NO	No treatment
NCA24	RES-NCA24-1569	16 BURT STREET ROZELLE 2039	0	4	S	58	52	57	50	59	52	57	51	-1.4	-1.9	-1.4	-1.7	60	55	NO	NO	NO	NO	NO	No treatment
NCA24	RES-NCA24-1569	16 BURT STREET ROZELLE 2039	1	4	S	60	54	59	52	61	54	59	52	-1.6	-1.9	-1.5	-1.8	60	55	NO	NO	NO	NO	NO	No treatment
NCA24	RES-NCA24-1657	6 BURT STREET ROZELLE 2039	0	4	S	59	52	58	52	60	52	59	52	-0.6	-0.3	-0.7	-0.3	60	55	NO	NO	NO	NO	NO	No treatment
NCA24	RES-NCA24-1657	6 BURT STREET ROZELLE 2039	1	4	S	61	54	60	53	62	55	60	53	-1.2	-1.3	-1.1	-1.3	60	55	NO	NO	NO	NO	NO	No treatment
NCA24	RES-NCA24-1715	57 ALFRED STREET ROZELLE 2039	0	6	E	69	62	71	63	70	62	71	63	1.3	1.2	1.2	1.2	60	55	NO	NO	NO	NO	NO	No treatment
NCA24	RES-NCA24-1715	57 ALFRED STREET ROZELLE 2039	1	6	E	69	61	70	62	69	62	71	63	1.2	1.1	1.1	1.1	60	55	NO	NO	NO	NO	NO	No treatment
NCA24	RES-NCA24-1739	9 ALFRED STREET ROZELLE 2039	0	1	N	65	57	65	57	66	58	65	57	-0.4	-0.6	-0.7	-0.7	60	55	NO	NO	NO	NO	NO	No treatment
NCA24	RES-NCA24-1739	9 ALFRED STREET ROZELLE 2039	1	1	N	66	58	66	58	67	59	66	58	-0.4	-0.6	-0.6	-0.7	60	55	NO	NO	NO	NO	NO	No treatment
NCA24	RES-NCA24-1801	55 ALFRED STREET ROZELLE 2039	0	1	N	65	57	65	57	65	58	65	57	0	-0.1	-0.1	-0.2	60	55	NO	NO	NO	NO	NO	No treatment
NCA24	RES-NCA24-1801	55 ALFRED STREET ROZELLE 2039	1	1	N	66	58	66	58	66	59	66	59	0	-0.2	0	-0.2	60	55	NO	NO	NO	NO	NO	No treatment
NCA24	RES-NCA24-1848	26 BURT STREET ROZELLE 2039	0	4	S	55	49	53	47	55	50	54	48	-1.7	-2.3	-1.7	-2.1	60	55	NO	NO	NO	NO	NO	No treatment
NCA24	RES-NCA24-1848	26 BURT STREET ROZELLE 2039	1	4	S	58	52	56	50	58	52	56	50	-1.8	-2.4	-1.7	-2.3	60	55	NO	NO	NO	NO	NO	No treatment
NCA24	RES-NCA24-1852	9 CASHMAN STREET ROZELLE 2039	0	7	NE	57	52	56	51	57	52	56	51	-1.1	-1	-1.3	-1.3	60	55	NO	NO	NO	NO	NO	No treatment
NCA24	RES-NCA24-1876	7 HUTCHESON STREET ROZELLE 2039	0	3	NE	56	51	56	51	57	51	56	51	-0.5	-0.3	-0.7	-0.6	60	55	NO	NO	NO	NO	NO	No treatment
NCA24	RES-NCA24-1876	7 HUTCHESON STREET ROZELLE 2039	1	3	NE	61	55	60	55	61	56	60	55	-0.6	-0.3	-0.8	-0.7	60	55	NO	NO	NO	NO	NO	No treatment
NCA24	RES-NCA24-1976	1 HUTCHESON STREET ROZELLE 2039	0	6	SE	69	62	65	57	70	63	66	58	-4	-4.7	-3.6	-4.5	60	55	YES	NO	NO	NO	YES	Trigger 2.
NCA24	RES-NCA24-1982	42 BURT STREET ROZELLE 2039	0	4	S	57	51	55	48	58	51	56	49	-1.8	-2.3	-1.9	-2.3	60	55	NO	NO	NO	NO	NO	No treatment
NCA24	RES-NCA24-1982	42 BURT STREET ROZELLE 2039	1	4	S	58	52	57	50	59	53	57	50	-1.9	-2.4	-2	-2.4	60	55	NO	NO	NO	NO	NO	No treatment
NCA24	RES-NCA24-2001	65 LILYFIELD ROAD ROZELLE 2039	0	4	S	66	56	64	55	67	58	65	56	-2	-1.2	-1.9	-1.4	60	55	NO	NO	NO	NO	NO	No treatment
NCA24	RES-NCA24-2001	65 LILYFIELD ROAD ROZELLE 2039	1	4	S	67	57	64	56	68	58	66	57	-2.2	-1.7	-2	-1.7	60	55	NO	NO	NO	NO	NO	No treatment
NCA24	RES-NCA24-2084	50 BURT STREET ROZELLE 2039	0	1	NW	64	56	64	56	65	57	64	56	-0.5	-0.7	-0.7	-0.8	60	55	NO	NO	NO	NO	NO	No treatment
NCA24	RES-NCA24-2084	50 BURT STREET ROZELLE 2039	1	1	NW	65	58	65	57	66	58	65	57	-0.4	-0.6	-0.6	-0.8	60	55	NO	NO	NO	NO	NO	No treatment
NCA24	RES-NCA24-2132	40 BURT STREET ROZELLE 2039	0	3	SE	57	51	55	48	58	51	56	49	-1.9	-2.4	-1.9	-2.3	60	55	NO	NO	NO	NO	NO	No treatment
NCA24	RES-NCA24-2132	40 BURT STREET ROZELLE 2039	1	3	SE	58	52	56	49	59	52	57	50	-2.1	-2.5	-2.1	-2.5	60	55	NO	NO	NO	NO	NO	No treatment
NCA24	RES-NCA24-2182	56 BURT STREET ROZELLE 2039	0	8	SW	69	62	68	60	70	63	69	61	-1.4	-1.6	-1.6	-1.7	60	55	NO	NO	NO	NO	NO	No treatment
NCA24	RES-NCA24-2182	56 BURT STREET ROZELLE 2039	1	1	NW	69	62	69	61	70	62	69	61	-0.7	-0.9	-0.9	-1.1	60	55	NO	NO	NO	NO	NO	No treatment
NCA24	RES-NCA24-2182	56 BURT STREET ROZELLE 2039	2	1	NW	69	61	68	60	69	62	69	61	-0.7	-0.9	-0.9	-1.1	60	55	NO	NO	NO	NO	NO	No treatment
NCA24	RES-NCA24-2184	53 ALFRED STREET ROZELLE 2039	0	2	N	65	57	65	57	66	58	65	58	-0.1	-0.4	-0.3	-0.4	60	55	NO	NO	NO	NO	NO	No treatment
NCA24	RES-NCA24-2184	53 ALFRED STREET ROZELLE 2039	1	2	N	66	59	66	58	67	59	66	59	-0.1	-0.3	-0.3	-0.4	60	55	NO	NO	NO	NO	NO	No treatment
NCA24	RES-NCA24-2217	14 BURT STREET ROZELLE 2039	0	4	S	56	51	55	49	57	51	55	49	-1.6	-2.4	-1.5	-2.2	60	55	NO	NO	NO	NO	NO	No treatment
NCA24	RES-NCA24-2217	14 BURT STREET ROZELLE 2039	1	4	S	59	53	57	51	59	54	58	51	-1.7	-2.3	-1.7	-2.2	60	55	NO	NO	NO	NO	NO	No treatment
NCA24	RES-NCA24-2284	12 HUTCHESON STREET ROZELLE 2039	0	2	NE	60	54	55	49	60	54	56	49	-4.1	-5.1	-3.9	-4.9	60	55	NO	NO	NO	NO	NO	No treatment
NCA24	RES-NCA24-2284	12 HUTCHESON STREET ROZELLE 2039	1	2	NE	63	57	60	55	63	58	61	55	-2.3	-2.3	-2.3	-2.5	60	55	NO	NO	NO	NO	NO	No treatment
NCA24	RES-NCA24-2306	9 FOUCART STREET ROZELLE 2039	0	5	SW	64	56	63	55	64	57	64	56	-0.6	-0.9	-0.6	-0.9	60	55	NO	NO	NO	NO	NO	No treatment
NCA24	RES-NCA24-2639	5 ALFRED STREET ROZELLE 2039	0	1	N	67	60	67	59	68	60	67	60	-0.5	-0.6	-0.7	-0.8	60	55	NO	NO	NO	NO	NO	No treatment
NCA24	RES-NCA24-2639	5 ALFRED STREET ROZELLE 2039	1	1	N	68	61	68	60	69	61	68	60	-0.4	-0.6	-0.6	-0.7	60	55	NO	NO	NO	NO	NO	No treatment
NCA24	RES-NCA24-2639	5 ALFRED STREET ROZELLE 2039	2	1	N	68	60	68	60	69	61	68	60	-0.4	-0.6	-0.6	-0.7	60	55	NO	NO	NO	NO	NO	No treatment
NCA24	RES-NCA24-2639	5 ALFRED STREET ROZELLE 2039	3	1	N	68	60	67	59	68	61	68	60	-0.4	-0.6	-0.6	-0.8	60	55	NO	NO	NO	NO	NO	No treatment
NCA24	RES-NCA24-2698	2 BURT STREET ROZELLE 2039	0	4	S	62	54	62	54	63	55	63	55	-0.8	-0.3	-0.8	-0.4	60	55	NO	NO	NO	NO	NO	No treatment
NCA24	RES-NCA24-2698	2 BURT STREET ROZELLE 2039	1	4	S	64	56	62	55	64	57	63	55	-1.4	-1.5	-1.4	-1.5	60	55	NO	NO	NO	NO	NO	No treatment
NCA24	RES-NCA24-2729	49A ALFRED STREET ROZELLE 2039	0	1	N	65	58	65	57	66	58	65	58	-0.3	-0.5	-0.5	-0.6	60	55	NO	NO	NO	NO	NO	No treatment
NCA24	RES-NCA24-2729	49A ALFRED STREET ROZELLE 2039	1	1	N	66	59	66	58	67	59	67	59	-0.3	-0.5	-0.4	-0.6	60	55	NO	NO	NO	NO	NO	No treatment
NCA24	RES-NCA24-2731	15 BURT STREET ROZELLE 2039	0	5	S	59	52	58	51	60	52	58	51	-1	-0.6	-1.1	-0.7	60	55	NO	NO	NO	NO	NO	No treatment
NCA24	RES-NCA24-2742	14 HUTCHESON STREET ROZELLE 2039	0	3	NE	59	53	55	49	59	54	56	49	-3.6	-4.5	-3.4	-4.4	60	55	NO	NO	NO	NO	NO	No treatment
NCA24	RES-NCA24-2742	14 HUTCHESON STREET ROZELLE 2039	1	3	NE	62	57	60	55	63	57	60	55	-2	-2.1	-2.2	-2.3	60	55	NO	NO	NO	NO	NO	No treatment
NCA24	RES-NCA24-2743	10 HUTCHESON STREET ROZELLE 2039	0	3	NE	59	54	55	50	59	54	56	50	-3.3	-3.7	-3.3	-3.8	60	55	NO	NO	NO	NO	NO	No treatment
NCA24	RES-NCA24-2743	10 HUTCHESON STREET ROZELLE 2039	1	4	SE	65	60	62	57	65	60	62	57	-2.3	-2.8	-2.3	-2.9	60	55	NO	NO	NO	NO	NO	No treatment
NCA24	RES-NCA24-2823	31 ALFRED STREET ROZELLE 2039	0	3	N	68	60	68	60	68	61	68	60	-0.3	-0.5	-0.5	-0.6	60	55	NO	NO	NO	NO	NO	No treatment
NCA24	RES-NCA24-2823	31 ALFRED STREET ROZELLE 2039	1	3	N	68	61	68	60	69	61	69	61	-0.3	-0.5	-0.5	-0.6	60	55	NO	NO	NO	NO	NO	No treatment
NCA24	RES-NCA24-2835	19 BURT STREET ROZELLE 2039	0	7	S	58	51	56	49	59	52	57	50	-1.8	-1.9	-1.8	-2	60	55	NO	NO	NO	NO	NO	No treatment
NCA24	RES-NCA24-2835	19 BURT STREET ROZELLE 2039	1	7	S	60	53	58	52	60	54	59	52	-1.7	-1.7	-1.7	-1.7	60	55	NO	NO	NO	NO	NO	No treatment
NCA24	RES-NCA24-2883	7 FOUCART STREET ROZELLE 2039	0	4	SW	68	61	68	60	69	62	68	60	-0.8	-1.4	-0.9	-1.3	60	55	NO	NO	NO	NO	NO	No treatment
NCA24	RES-NCA24-2883	7 FOUCART STREET ROZELLE 2039	1	4	SW	68	61	67	60	69	62	68	60	-1	-1.7	-1.1	-1.6	60	55	NO	NO	NO	NO	NO	No treatment
NCA24	RES-NCA24-2996	41B ALFRED STREET ROZELLE 2039	0	1	N	66	58	65	57	66	59	66	58	-0.3	-0.5	-0.5	-0.7	60	55	NO	NO	NO	NO	NO	No treatment
NCA24	RES-NCA24-2996	41B ALFRED STREET ROZELLE 2039	1	1	N	67	59	66	58	67	60	67	59	-0.3	-0.6	-0.5	-0.6	60	55	NO	NO	NO	NO	NO	No treatment
NCA24	RES-NCA24-2997	41A ALFRED STREET ROZELLE 2039	0	2	N	65	58	65	57	66	58	65	58	-0.3	-0.5	-0.5	-0.7	60	55	NO	NO	NO	NO	NO	No treatment
NCA24	RES-NCA24-2997	41A ALFRED STREET ROZELLE 2039	1	2	N	66	59	66	58	67	59	66	59	-0.4	-0.5	-0.5	-0.6	60	55	NO	NO	NO	NO	NO	No treatment
NCA24	RES-NCA24-3051	2 BURT STREET ROZELLE 2039	0	5	E	66	59	67	60	67	59	68	60	0.9	1	0.8	0.9	60	55	NO	NO	NO	NO	NO	No treatment
NCA24	RES-NCA24-3051	2 BURT STREET ROZELLE 2039	1	4	E	67	59	68	60	67	59	68	60	1.1	1.1	1	1.1	60	55	NO	NO	NO	NO	NO	No treatment
NCA24	RES-NCA24-3109	33-35 ALFRED STREET ROZELLE 2039	0	2	N	66	59	66	58	67	59	66	59	-0.4	-0.6	-0.5	-0.6	60	55	NO	NO	NO	NO	NO	No treatment
NCA24	RES-NCA24-3109	33-35 ALFRED STREET ROZELLE 2039	1	2	N	67	60	67	59	68	60	67	59	-0.3	-0.5	-0.5	-0.6	60	55	NO	NO	NO	NO	NO	No treatment
NCA24	RES-NCA24-3109	33-35 ALFRED STREET ROZELLE 2039	2	2	N	67	60	67	59	68	60	67	59	-0.4	-0.6	-0.5	-0.7	60	55	NO	NO	NO	NO	NO	No treatment
NCA24	RES-NCA24-3110	37 ALFRED STREET ROZELLE 2039	0	2	N	69	61	68	60	69	61	69	61	-0.3	-0.5	-0.5	-0.6	60	55	NO	NO	NO	NO	NO	No treatment
NCA24	RES-NCA24-3110	37 ALFRED STREET ROZELLE 2039	1	2	N	69	61	69	61	70	62	69	61	-0.3	-0.5	-0.5	-0.6	60	55	NO	NO	NO	NO	NO	No treatment
NCA24	RES-NCA24-3111	49 ALFRED STREET ROZELLE 2039	0	1	N	65	57	65	57	66	58	65	57	-0.4	-0.6	-0.5	-0.6	60	55	NO	NO	NO	NO	NO	No treatment
NCA24	RES-NCA24-3111	49 ALFRED STREET ROZELLE 2039	1	1	N	66	59	66	58	67	59	66	58	-0.4	-0.5	-0.4	-0.6	60	55	NO	NO	NO	NO	NO	No treatment
NCA24	RES-NCA24-3112	33-35 ALFRED STREET ROZELLE 2039	0	4	S	53	47	52	46	53	48	53	47	-0.5	-1	-0.4	-0.9	60	55	NO	NO	NO	NO	NO	No treatment
NCA24	RES-NCA24-3112	33-35 ALFRED STREET ROZELLE 2039	1	4	S	57	52	56	50	57	52	56	50	-1.2	-1.8	-1.2	-1.7	60	55	NO	NO	NO	NO	NO	No treatment
NCA24	RES-NCA24-3214	31 ALFRED STREET ROZELLE 2039	0	4	S	59	53	57	51	59	53	58	51	-1.3	-1.6	-1.3	-1.6	60	55	NO	NO	NO	NO	NO	No treatment
NCA24	RES-NCA24-3214	31 ALFRED STREET ROZELLE 2039	1	4	S	60	54	59	52	61	55	59	53	-1.8	-2.1	-1.7	-2	60	55	NO	NO	NO	NO	NO	No treatment
NCA24	RES-NCA24-3217	31 ALFRED STREET ROZELLE 2039	0	3	S	55	50	53	46	55	50	53	46	-2.4	-3.4	-2.3	-3.2	60	55	NO	NO	NO	NO	NO	No treatment
NCA24	RES-NCA24-3217	31 ALFRED STREET ROZELLE 2039	1	3	S	58	52	55	48	58	52	55	49	-2.9	-3.8	-2.8	-3.8	60	55	NO	NO	NO	NO	NO	No treatment
NCA24	RES-NCA24-3738	3 BURT STREET ROZELLE 2039	0	6	S	56	49	54	46	57	49	55	47	-2.6	-2.9	-2.3	-2.6	60	55	NO	NO	NO	NO	NO	No treatment
NCA24	RES-NCA24-3739	46 BURT STREET ROZELLE 2039	0	1	NW	61	53	60	53	61	54	61	53	-0.4	-0.6	-0.6	-0.8	60	55	NO	NO	NO	NO	NO	No treatment
NCA24	RES-NCA24-3739	46 BURT STREET ROZELLE 2039	1	1	NW	62	55	62	54	63	55	62	54	-0.5	-0.7	-0.6	-0.8	60	55	NO	NO	NO	NO	NO	No treatment
NCA24	RES-NCA24-3762	8 BURT STREET ROZELLE 2039	0	4	S	58	51	57	51	59	52	58	51	-0.7	-0.6	-0.7	-0.6	60	55	NO	NO	NO	NO	NO	No treatment
NCA24	RES-NCA24-3762	8 BURT STREET ROZELLE 2039	1	4	S	60	54	59	53	61	54	60	53	-1.1	-1.4	-1.1	-1.4	60	55	NO	NO	NO	NO	NO	No treatment
NCA24	RES-NCA24-3791	10 BURT STREET ROZELLE 2039	0	6	S	59	52	57	51	59	53	58	51	-1.2	-1.6	-1.2	-1.5	60	55	NO	NO	NO	NO	NO	No treatment
NCA24	RES-NCA24-3791	10 BURT STREET ROZELLE 2039	1	6	S	61	54	59	53	61	55	60	53	-1.5	-1.7	-1.5	-1.7	60	55	NO	NO	NO	NO	NO	No treatment
NCA24	RES-NCA24-3897	1 FOUCART STREET ROZELLE 2039	0	1	SW	68	61	67	59	69	61	67	59	-1.3	-2	-1.3	-1.9	60	55	NO	NO	NO	NO	NO	No treatment
NCA24	RES-NCA24-3897	1 FOUCART STREET ROZELLE 2039	0	3	SE	69	62	65	58	69	63	66	58	-3.5	-4.6	-3.2	-4.4	60	55	YES	NO	NO	NO	YES	Trigger 2.
NCA24	RES-NCA24-4010	69 LILYFIELD ROAD ROZELLE 2039	0	12	SE	69	62	65	57	70	62	66	58	-3.9	-4.5	-3.4	-4.2	60	55	NO	NO	NO	NO	NO	No treatment
NCA24	RES-NCA24-4010	69 LILYFIELD ROAD ROZELLE 2039	1	12	SE	69	62	65	58	70	62	66	58	-3.7	-4.3	-3.4	-4.2	60	55	YES	NO	NO	NO	YES	Trigger 2.
NCA24	RES-NCA24-4234	33-35 ALFRED STREET ROZELLE 2039	0	2	N	67	59	66	59	67	60	67	59	-0.4	-0.6	-0.5	-0.6	60	55	NO	NO	NO	NO	NO	No treatment
NCA24	RES-NCA24-4234	33-35 ALFRED STREET ROZELLE 2039	1	2	N	68	60	67	59	68	60	68	60	-0.3	-0.5	-0.5	-0.5	60	55	NO	NO	NO	NO	NO	No treatment
NCA24	RES-NCA24-4269	5 HUTCHESON STREET ROZELLE 2039	0	2	NE	60	55	59	54	61	55	59	54	-1	-0.6	-1.2	-1	60	55	NO	NO	NO	NO	NO	No treatment
NCA24	RES-NCA24-4269	5 HUTCHESON STREET ROZELLE 2039	1	3	SE	64	59	62	57	64	60	62	57	-2.5	-2.9	-2.6	-3	60	55	NO	NO	NO	NO	NO	No treatment
NCA24	RES-NCA24-4358	15 ALFRED STREET ROZELLE 2039	0	1	N	68	61	68	60	69	61	68	60	-0.4	-0.6	-0.6	-0.7	60	55	NO	NO	NO	NO	NO	No treatment
NCA24	RES-NCA24-4358	15 ALFRED STREET ROZELLE 2039	1	1	N	69	61	68	61	69	62	69	61	-0.4	-0.6	-0.6	-0.7	60	55	NO	NO	NO	NO	NO	No treatment
NCA24	RES-NCA24-444	34 BURT STREET ROZELLE 2039	0	5	S	57	51	54	48	57	51	55	48	-2.5	-3.1	-2.3	-2.9	60	55	NO	NO	NO	NO	NO	No treatment
NCA24	RES-NCA24-444	34 BURT STREET ROZELLE 2039	1	5	S	58	53	56	50	59	53	57	50	-2.4	-2.8	-2.3	-2.7	60	55	NO	NO	NO	NO	NO	No treatment
NCA24	RES-NCA24-4550	52 BURT STREET ROZELLE 2039	0	1	NW	64	57	64	56	65	57	64	56	-0.5	-0.7	-0.7	-0.8	60	55	NO	NO	NO	NO	NO	No treatment
NCA24	RES-NCA24-4550	52 BURT STREET ROZELLE 2039	1	1	NW	65	58	65	57	66	58	65	57	-0.4	-0.6	-0.6	-0.8	60	55	NO	NO	NO	NO	NO	No treatment
NCA24	RES-NCA24-4664	3 HUTCHESON STREET ROZELLE 2039	0	1	SW	62	57	58	51	63	57	59	52	-4.1	-5.4	-3.7	-5	60	55	NO	NO	NO	NO	NO	No treatment

NCA	NCA ID	Receiver Address	Facade			Opening Year				Design Year				Trigger 1				NCG noise criteria		Trigger 2 Do noise levels exceed the cumulative limit with project roads adding ≥2dB to the total noise levels?		Trigger 3 Is the contribution from the road project Acute?		Consider additional noise mitigation?	Report
						No Build		Build		No Build		Build		Opening Year		Design Year									
			Floor	Number	Orientation	Day	Night	Day	Night	Day	Night	Day	Night	Day	Night	Day	Night	Day	Night			Day	Night		
						dB(A)	dB(A)	dB(A)	dB(A)	dB(A)	dB(A)	dB(A)	dB(A)	dB(A)	dB(A)	dB(A)	dB(A)	dB(A)	dB(A)	Day	Night	≥ 65dB LAeq,15h	≥ 60dB LAeq,9h		
NCA24	RES-NCA24-4713	111 DENISON STREET ROZELLE 2039	0	5	NE	66	59	65	58	68	60	66	58	-1.3	-0.9	-1.5	-1.2	60	55	NO	NO	NO	NO	NO	No treatment
NCA24	RES-NCA24-4713	111 DENISON STREET ROZELLE 2039	1	5	NE	67	59	65	58	68	60	66	59	-1.5	-1.2	-1.6	-1.5	60	55	NO	NO	NO	NO	NO	No treatment
NCA24	RES-NCA24-4737	7B BURT STREET ROZELLE 2039	0	5	S	60	52	58	50	61	53	59	51	-1.7	-1.4	-1.6	-1.5	60	55	NO	NO	NO	NO	NO	No treatment
NCA24	RES-NCA24-4793	30 BURT STREET ROZELLE 2039	0	4	S	58	51	56	49	58	52	56	49	-2	-2.5	-2	-2.4	60	55	NO	NO	NO	NO	NO	No treatment
NCA24	RES-NCA24-4793	30 BURT STREET ROZELLE 2039	1	4	S	59	54	57	51	60	54	58	51	-2.1	-2.6	-2	-2.5	60	55	NO	NO	NO	NO	NO	No treatment
NCA24	RES-NCA24-4804	23 ALFRED STREET ROZELLE 2039	0	1	N	67	60	67	59	68	60	67	60	-0.4	-0.6	-0.5	-0.7	60	55	NO	NO	NO	NO	NO	No treatment
NCA24	RES-NCA24-4804	23 ALFRED STREET ROZELLE 2039	1	1	N	68	61	68	60	69	61	68	61	-0.4	-0.6	-0.5	-0.6	60	55	NO	NO	NO	NO	NO	No treatment
NCA24	RES-NCA24-4821	5 BURT STREET ROZELLE 2039	0	4	S	58	51	56	49	59	51	57	49	-2.1	-2.1	-1.9	-2	60	55	NO	NO	NO	NO	NO	No treatment
NCA24	RES-NCA24-4821	5 BURT STREET ROZELLE 2039	1	4	S	60	53	58	51	61	54	59	52	-2.1	-2.2	-2	-2.1	60	55	NO	NO	NO	NO	NO	No treatment
NCA24	RES-NCA24-4837	32 BURT STREET ROZELLE 2039	0	3	S	57	51	55	48	58	52	55	49	-2.5	-3.2	-2.4	-2.9	60	55	NO	NO	NO	NO	NO	No treatment
NCA24	RES-NCA24-4837	32 BURT STREET ROZELLE 2039	1	3	S	59	53	57	50	59	53	57	51	-2.3	-2.8	-2.2	-2.6	60	55	NO	NO	NO	NO	NO	No treatment
NCA24	RES-NCA24-4874	6 HUTCHESON STREET ROZELLE 2039	0	1	SW	62	56	59	52	62	56	59	53	-3	-4.2	-2.7	-3.8	60	55	NO	NO	NO	NO	NO	No treatment
NCA24	RES-NCA24-4886	48 BURT STREET ROZELLE 2039	0	1	NW	63	55	62	54	63	56	63	55	-0.4	-0.6	-0.7	-0.7	60	55	NO	NO	NO	NO	NO	No treatment
NCA24	RES-NCA24-4886	48 BURT STREET ROZELLE 2039	1	1	NW	64	56	63	56	64	57	64	56	-0.4	-0.7	-0.6	-0.7	60	55	NO	NO	NO	NO	NO	No treatment
NCA24	RES-NCA24-5006	36 BURT STREET ROZELLE 2039	0	3	S	58	52	56	49	59	52	57	50	-2	-2.4	-2	-2.4	60	55	NO	NO	NO	NO	NO	No treatment
NCA24	RES-NCA24-5006	36 BURT STREET ROZELLE 2039	1	3	S	59	53	57	51	60	54	58	51	-2.2	-2.5	-2.1	-2.5	60	55	NO	NO	NO	NO	NO	No treatment
NCA24	RES-NCA24-5009	113 DENISON STREET ROZELLE 2039	0	3	NE	65	57	64	57	66	58	65	57	-1.2	-0.1	-1.4	-0.5	60	55	NO	NO	NO	NO	NO	No treatment
NCA24	RES-NCA24-5014	25 ALFRED STREET ROZELLE 2039	0	2	N	65	57	65	57	65	58	65	57	-0.4	-0.6	-0.5	-0.7	60	55	NO	NO	NO	NO	NO	No treatment
NCA24	RES-NCA24-5014	25 ALFRED STREET ROZELLE 2039	1	2	N	66	58	66	58	67	59	66	58	-0.4	-0.6	-0.5	-0.6	60	55	NO	NO	NO	NO	NO	No treatment
NCA24	RES-NCA24-5099	115 DENISON STREET ROZELLE 2039	0	4	NE	67	58	65	57	68	59	66	58	-1.8	-1.1	-1.9	-1.3	60	55	NO	NO	NO	NO	NO	No treatment
NCA24	RES-NCA24-5099	115 DENISON STREET ROZELLE 2039	1	4	NE	67	59	65	58	68	60	66	58	-1.8	-1.2	-1.9	-1.5	60	55	NO	NO	NO	NO	NO	No treatment
NCA24	RES-NCA24-517	18 BURT STREET ROZELLE 2039	0	4	S	58	52	57	50	58	52	57	51	-1.2	-1.7	-1.2	-1.6	60	55	NO	NO	NO	NO	NO	No treatment
NCA24	RES-NCA24-517	18 BURT STREET ROZELLE 2039	1	4	S	60	54	58	52	60	54	59	52	-1.6	-2	-1.6	-1.9	60	55	NO	NO	NO	NO	NO	No treatment
NCA24	RES-NCA24-5245	37 ALFRED STREET ROZELLE 2039	0	6	S	53	47	52	46	53	48	53	47	-0.6	-1.2	-0.6	-1.1	60	55	NO	NO	NO	NO	NO	No treatment
NCA24	RES-NCA24-5245	37 ALFRED STREET ROZELLE 2039	1	6	S	57	52	56	50	57	52	56	50	-1.3	-2	-1.3	-1.7	60	55	NO	NO	NO	NO	NO	No treatment
NCA24	RES-NCA24-5255	2 HUTCHESON STREET ROZELLE 2039	0	4	SE	69	62	65	57	70	63	66	58	-3.9	-4.7	-3.5	-4.5	60	55	YES	NO	NO	NO	YES	Trigger 2.
NCA24	RES-NCA24-5282	9 BURT STREET ROZELLE 2039	0	4	S	59	52	58	50	60	52	58	51	-1.5	-1.3	-1.6	-1.4	60	55	NO	NO	NO	NO	NO	No treatment
NCA24	RES-NCA24-5282	9 BURT STREET ROZELLE 2039	1	4	S	61	54	59	52	61	54	60	52	-1.7	-1.7	-1.7	-1.7	60	55	NO	NO	NO	NO	NO	No treatment
NCA24	RES-NCA24-5288	7 ALFRED STREET ROZELLE 2039	0	1	N	68	60	67	60	68	61	68	60	-0.4	-0.6	-0.6	-0.7	60	55	NO	NO	NO	NO	NO	No treatment
NCA24	RES-NCA24-5288	7 ALFRED STREET ROZELLE 2039	1	1	N	69	61	68	60	69	62	69	61	-0.4	-0.6	-0.6	-0.7	60	55	NO	NO	NO	NO	NO	No treatment
NCA24	RES-NCA24-532	54 BURT STREET ROZELLE 2039	0	1	NW	64	56	63	56	64	57	64	56	-0.5	-0.7	-0.7	-0.8	60	55	NO	NO	NO	NO	NO	No treatment
NCA24	RES-NCA24-532	54 BURT STREET ROZELLE 2039	1	1	NW	65	57	65	57	66	58	65	57	-0.5	-0.7	-0.7	-0.7	60	55	NO	NO	NO	NO	NO	No treatment
NCA24	RES-NCA24-5373	47 ALFRED STREET ROZELLE 2039	0	1	N	66	58	65	58	66	59	66	58	-0.4	-0.5	-0.5	-0.7	60	55	NO	NO	NO	NO	NO	No treatment
NCA24	RES-NCA24-5373	47 ALFRED STREET ROZELLE 2039	1	1	N	67	59	66	59	67	60	67	59	-0.3	-0.5	-0.5	-0.6	60	55	NO	NO	NO	NO	NO	No treatment
NCA24	RES-NCA24-540	39 ALFRED STREET ROZELLE 2039	0	2	N	64	57	64	56	65	57	64	57	-0.3	-0.5	-0.5	-0.7	60	55	NO	NO	NO	NO	NO	No treatment
NCA24	RES-NCA24-540	39 ALFRED STREET ROZELLE 2039	1	2	N	65	58	65	57	66	58	66	58	-0.4	-0.6	-0.4	-0.7	60	55	NO	NO	NO	NO	NO	No treatment
NCA24	RES-NCA24-5400	7 CASHMAN STREET ROZELLE 2039	0	3	NW	58	50	56	48	59	51	57	49	-2	-2	-2	-2.2	60	55	NO	NO	NO	NO	NO	No treatment
NCA24	RES-NCA24-5400	7 CASHMAN STREET ROZELLE 2039	1	5	SE	61	56	60	55	62	56	60	55	-1	-1.1	-1.3	-1.3	60	55	NO	NO	NO	NO	NO	No treatment
NCA24	RES-NCA24-544	27 ALFRED STREET ROZELLE 2039	0	2	N	66	59	66	58	67	59	66	58	-0.4	-0.6	-0.5	-0.6	60	55	NO	NO	NO	NO	NO	No treatment
NCA24	RES-NCA24-544	27 ALFRED STREET ROZELLE 2039	1	2	N	67	59	67	59	68	60	67	59	-0.4	-0.5	-0.4	-0.6	60	55	NO	NO	NO	NO	NO	No treatment
NCA24	RES-NCA24-5458	11 BURT STREET ROZELLE 2039	0	3	S	59	52	58	51	60	52	59	51	-1.2	-0.8	-1.2	-0.9	60	55	NO	NO	NO	NO	NO	No treatment
NCA24	RES-NCA24-5458	11 BURT STREET ROZELLE 2039	1	3	S	60	53	59	52	61	54	60	52	-1.6	-1.5	-1.6	-1.5	60	55	NO	NO	NO	NO	NO	No treatment
NCA24	RES-NCA24-5472	28 BURT STREET ROZELLE 2039	0	4	S	58	52	57	50	59	52	57	50	-1.6	-1.9	-1.6	-1.9	60	55	NO	NO	NO	NO	NO	No treatment
NCA24	RES-NCA24-5472	28 BURT STREET ROZELLE 2039	1	4	S	60	54	58	52	60	54	58	52	-2	-2.4	-2	-2.3	60	55	NO	NO	NO	NO	NO	No treatment
NCA24	RES-NCA24-5521	4 BURT STREET ROZELLE 2039	0	5	S	60	52	59	52	60	53	60	53	-0.6	-0.1	-0.7	-0.2	60	55	NO	NO	NO	NO	NO	No treatment
NCA24	RES-NCA24-5627	17 ALFRED STREET ROZELLE 2039	0	1	N	67	60	67	59	68	60	67	59	-0.4	-0.6	-0.6	-0.7	60	55	NO	NO	NO	NO	NO	No treatment
NCA24	RES-NCA24-5627	17 ALFRED STREET ROZELLE 2039	1	1	N	68	61	68	60	69	61	68	60	-0.4	-0.6	-0.5	-0.7	60	55	NO	NO	NO	NO	NO	No treatment
NCA24	RES-NCA24-580	3 FOUCART STREET ROZELLE 2039	0	1	SW	68	61	67	59	69	62	68	60	-1	-1.7	-1	-1.6	60	55	NO	NO	NO	NO	NO	No treatment
NCA24	RES-NCA24-580	3 FOUCART STREET ROZELLE 2039	1	1	SW	68	61	67	60	69	62	68	60	-1.1	-1.8	-1.1	-1.7	60	55	NO	NO	NO	NO	NO	No treatment
NCA24	RES-NCA24-760	51 ALFRED STREET ROZELLE 2039	0	3	N	65	58	65	57	66	58	65	58	-0.3	-0.5	-0.5	-0.5	60	55	NO	NO	NO	NO	NO	No treatment
NCA24	RES-NCA24-760	51 ALFRED STREET ROZELLE 2039	1	3	N	66	59	66	58	67	59	66	59	-0.2	-0.5	-0.4	-0.6	60	55	NO	NO	NO	NO	NO	No treatment
NCA24	RES-NCA24-776	8 HUTCHESON STREET ROZELLE 2039	0	3	NE	62	57	59	54	63	57	60	54	-2.9	-2.9	-3	-3.1	60	55	NO	NO	NO	NO	NO	No treatment
NCA24	RES-NCA24-839	63 LILYFIELD ROAD ROZELLE 2039	0	5	S	66	56	64	55	67	57	65	56	-1.9	-1.1	-1.8	-1.2	60	55	NO	NO	NO	NO	NO	No treatment
NCA24	RES-NCA24-839	63 LILYFIELD ROAD ROZELLE 2039	1	5	S	66	57	64	56	67	58	65	56	-2.1	-1.5	-1.9	-1.6	60	55	NO	NO	NO	NO	NO	No treatment
NCA24	RES-NCA24-866	16 HUTCHESON STREET ROZELLE 2039	0	3	NE	59	53	57	51	59	53	57	51	-1.7	-1.7	-1.9	-1.9	60	55	NO	NO	NO	NO	NO	No treatment
NCA24	RES-NCA24-866	16 HUTCHESON STREET ROZELLE 2039	1	3	NE	62	56	60	55	62	57	60	55	-1.7	-1.7	-1.9	-1.9	60	55	NO	NO	NO	NO	NO	No treatment
NCA24	RES-NCA24-879	13 BURT STREET ROZELLE 2039	0	3	S	59	52	58	51	60	53	59	52	-1.3	-0.8	-1.2	-0.9	60	55	NO	NO	NO	NO	NO	No treatment
NCA24	RES-NCA24-879	13 BURT STREET ROZELLE 2039	1	3	S	61	54	59	52	61	54	60	53	-1.6	-1.5	-1.6	-1.5	60	55	NO	NO	NO	NO	NO	No treatment
NCA25	RES-NCA25-1037	28 QUIRK STREET ROZELLE 2039	0	4	N	56	50	52	46	56	50	53	46	-3.4	-3.7	-3.5	-3.7	60	55	NO	NO	NO	NO	NO	No treatment
NCA25	RES-NCA25-1037	28 QUIRK STREET ROZELLE 2039	1	4	N	58	52	55	49	59	53	55	49	-3.2	-3.6	-3.3	-3.6	60	55	NO	NO	NO	NO	NO	No treatment
NCA25	RES-NCA25-1065	36 LILYFIELD ROAD ROZELLE 2039	0	1	N	69	61	67	59	70	62	68	60	-1.9	-2.2	-1.8	-2.1	60	55	NO	NO	NO	NO	NO	No treatment
NCA25	RES-NCA25-1065	36 LILYFIELD ROAD ROZELLE 2039	0	2	S	69	64	67	62	70	65	67	62	-2.5	-2.6	-2.7	-2.8	60	55	YES	YES	YES	YES	YES	Trigger 2. Trigger 3.
NCA25	RES-NCA25-1065	36 LILYFIELD ROAD ROZELLE 2039	1	1	N	69	61	67	59	70	62	69	60	-1.8	-2.1	-1.7	-2.1	60	55	NO	NO	NO	NO	NO	No treatment
NCA25	RES-NCA25-1065	36 LILYFIELD ROAD ROZELLE 2039	1	2	S	70	65	68	63	70	65	68	63	-2.2	-2.3	-2.4	-2.4	60	55	YES	YES	YES	YES	YES	Trigger 2. Trigger 3.
NCA25	RES-NCA25-1069	48 QUIRK STREET ROZELLE 2039	0	1	N	53	46	54	46	54	46	54	47	0.6	0.2	0.6	0.2	60	55	NO	NO	NO	NO	NO	No treatment
NCA25	RES-NCA25-1069	48 QUIRK STREET ROZELLE 2039	1	1	N	55	48	55	48	55	48	56	48	0.4	0	0.4	-0.1	60	55	NO	NO	NO	NO	NO	No treatment
NCA25	RES-NCA25-1073	30 LILYFIELD ROAD ROZELLE 2039	0	1	N	69	61	67	59	70	62	68	60	-2	-2.2	-1.8	-2.2	60	55	NO	NO	NO	NO	NO	No treatment
NCA25	RES-NCA25-1073	30 LILYFIELD ROAD ROZELLE 2039	0	2	S	70	65	67	62	70	65	67	62	-2.6	-2.7	-2.8	-2.9	60	55	YES	YES	YES	YES	YES	Trigger 2. Trigger 3.
NCA25	RES-NCA25-1073	30 LILYFIELD ROAD ROZELLE 2039	1	1	N	69	61	67	59	70	62	69	60	-1.8	-2	-1.7	-2	60	55	NO	NO	NO	NO	NO	No treatment
NCA25	RES-NCA25-1073	30 LILYFIELD ROAD ROZELLE 2039	1	2	S	70	65	68	63	71	66	68	63	-2.2	-2.3	-2.4	-2.4	60	55	YES	YES	YES	YES	YES	Trigger 2. Trigger 3.
NCA25	RES-NCA25-1080	8 GORDON STREET ROZELLE 2039	0	3	W	67	60	68	60	68	60	69	61	1	0.8	1	0.8	60	55	NO	NO	NO	NO	NO	No treatment
NCA25	RES-NCA25-1080	8 GORDON STREET ROZELLE 2039	1	3	W	67	60	68	60	68	60	69	61	1	0.6	0.9	0.7	60	55	NO	NO	NO	NO	NO	No treatment
NCA25	RES-NCA25-1087	52 LILYFIELD ROAD ROZELLE 2039	0	1	N	69	61	67	58	70	62	68	60	-2	-2.2	-1.8	-2.1	60	55	NO	NO	NO	NO	NO	No treatment
NCA25	RES-NCA25-1087	52 LILYFIELD ROAD ROZELLE 2039	0	3	S	68	63	66	61	68	63	66	61	-2.3	-2.5	-2.5	-2.7	60	55	YES	YES	YES	YES	YES	Trigger 2. Trigger 3.
NCA25	RES-NCA25-1133	21 LILYFIELD ROAD ROZELLE 2039	0	7	E	68	61	66	60	69	62	67	61	-1.5	-1.3	-1.6	-1.4	60	55	YES	YES	NO	NO	YES	Trigger 2.
NCA25	RES-NCA25-1133	21 LILYFIELD ROAD ROZELLE 2039	1	7	E	68	62	67	61	69	63	67	61	-1.5	-1.3	-1.6	-1.6	60	55	YES	YES	NO	NO	YES	Trigger 2.
NCA25	RES-NCA25-1137	50 LILYFIELD ROAD ROZELLE 2039	0	1	N	68	60	66	58	69	61	68	59	-2	-2.2	-1.8	-2.1	60	55	NO	NO	NO	NO	NO	No treatment
NCA25	RES-NCA25-1137	50 LILYFIELD ROAD ROZELLE 2039	0	2	S	68	63	66	60	68	63	66	61	-2.3	-2.5	-2.5	-2.7	60	55	YES	YES	YES	YES	YES	Trigger 2. Trigger 3.
NCA25	RES-NCA25-1137	50 LILYFIELD ROAD ROZELLE 2039	1	1	N	69	61	67	59	70	62	68	60	-1.9	-2.1	-1.8	-2.1	60	55	NO	NO	NO	NO	NO	No treatment
NCA25	RES-NCA25-1137	50 LILYFIELD ROAD ROZELLE 2039	1	2	S	69	64	66	61	69	64	67	61	-2.1	-2.3	-2.3	-2.5	60	55	YES	YES	YES	YES	YES	Trigger 2. Trigger 3.
NCA25	RES-NCA25-1139	11 HORNSEY STREET ROZELLE 2039	0	3	S	60	54	61	56	60	55	61	56	1.3	1.5	1	1.2	60	55	NO	NO	NO	NO	NO	No treatment
NCA25	RES-NCA25-1139	11 HORNSEY STREET ROZELLE 2039	1	3	S	61	56	62	57	62	56	62	57	0.6	0.7	0.3	0.4	60	55	NO	NO	NO	NO	NO	No treatment
NCA25	RES-NCA25-1175	48 LILYFIELD ROAD ROZELLE 2039	0	1	N	68	60	66	58	70	61	68	59	-2	-2.2	-1.8	-2.1	60	55	NO	NO	NO	NO	NO	No treatment
NCA25	RES-NCA25-1175	48 LILYFIELD ROAD ROZELLE 2039	0	2	S	67	62	65	60	68	63	65	60	-2.3	-2.5	-2.6	-2.7	60	55	YES	YES	NO	NO	YES	Trigger 2.
NCA25	RES-NCA25-1175	48 LILYFIELD ROAD ROZELLE 2039	1	1	N	69	61	67	59	70	62	68	60	-1.8	-2.1	-1.7	-2.1	60	55	NO	NO	NO	NO	NO	No treatment
NCA25	RES-NCA25-1175	48 LILYFIELD ROAD ROZELLE 2039	1	2	S	68	63	66	61	68	63	66	61	-2.1	-2.2	-2.3	-2.4	60	55	YES	YES	YES	YES	YES	Trigger 2. Trigger 3.
NCA25	RES-NCA25-1184	29 HORNSEY STREET ROZELLE 2039	0	1	S	54	48	53	47	54	48	53	48	-0.5	-0.5	-0.6	-0.6	60	55	NO	NO	NO	NO	NO	No treatment
NCA25	RES-NCA25-1198	17 LILYFIELD ROAD ROZELLE 2039	0	6	S	70	63	69	62	71	64	69	63	-1.4	-0.9	-1.5	-1.2	60	55	YES	YES	YES	YES	YES	Trigger 2. Trigger 3.
NCA25	RES-NCA25-1198	17 LILYFIELD ROAD ROZELLE 2039	1	6	S	71	64	69	63	71	65	70	64	-1.3	-0.9	-1.4	-1.1	60	55	YES	YES	YES	YES	YES	Trigger 2. Trigger 3.
NCA25	RES-NCA25-1198	17 LILYFIELD ROAD ROZELLE 2039	2	6	S	71	65	70	64	72	66	70	64	-1.4	-1.3	-1.6	-1.5	60	55	YES	YES	YES	YES	YES	Trigger 2. Trigger 3.
NCA25	RES-NCA25-1202	49 HORNSEY STREET ROZELLE 2039	0	3	S	56	50	55	49	56	50	56	50	-0.3	-0.4	-0.4	-0.6	60	55	NO	NO	NO	NO	NO	No treatment
NCA25	RES-NCA25-1213	6 HORNSEY STREET ROZELLE 2039	0	2	E	61	55	64	59	61	56	64	59	3.1	3.4	2.7	3	60	55	NO	NO	NO	NO	YES	Trigger 1.
NCA25	RES-NCA25-1213	6 HORNSEY STREET ROZELLE 2039	1	2	E	65	60	67	61	66	60	67	61	1.5	1.3	1.2	1.1	60	55	YES	YES	YES	YES	YES	Trigger 2. Trigger 3.
NCA25	RES-NCA25-1278	14 QUIRK STREET ROZELLE 2039	0	3	N	64	58	62	55	65	58	63	55	-2.1	-2.9	-2.2	-2.9	60	55	NO	NO	NO	NO	NO	No treatment
NCA25	RES-NCA25-1286	44 QUIRK STREET ROZELLE 2039	0	1	N	55	48	53	46	55	49	53	46	-1.6	-2.3	-1.8	-2.3	60	55	NO	NO	NO	NO	NO	No treatment
NCA25	RES-NCA25-1286	44 QUIRK STREET ROZELLE 2039	1	1	N	57	51	55	48	57	51	55	48	-2	-2.5	-2	-2.6	60	55	NO	NO	NO	NO	NO	No treatment
NCA25	RES-NCA25-1323	6 MANEY STREET ROZELLE 2039	0	2	W	60	54	56	50	60	55	56	50	-3.8	-4.2	-4	-4.3	60	55	NO	NO	NO	NO	NO	No treatment
NCA25	RES-NCA25-1323	6 MANEY STREET ROZELLE 2039	1	5	E	61	55	58	52	61	56	58	52	-3.3	-3.6	-3.5	-3.7	60	55	NO	NO	NO	NO	NO	No treatment
NCA25	RES-NCA25-1337	24 GORDON STREET ROZELLE 2039	0	4	W	69	61	70	62	69	61	70	62	1.1	0.9	1.1	0.8	60	55	NO	NO	NO	NO	NO	No treatment
NCA25	RES-NCA25-1374	15 LILYFIELD ROAD ROZELLE 2039	0	3	S	70	64	69	63	71	64	70	63	-1.4	-1	-1.5	-1.2	60	55	YES	YES	YES	YES	YES	Trigger 2. Trigger 3.
NCA25	RES-NCA25-1374	15 LILYFIELD ROAD ROZELLE 2039	1	3	S	71	65	70	64	72	65	70	64	-1.3	-0.9	-1.4	-1.1	60	55	YES	YES	YES	YES	YES	Trigger 2. Trigger 3.
NCA25	RES-NCA25-1374	15 LILYFIELD ROAD ROZELLE 2039	2	3	S	72	66	70	64	72	66	71	65	-1.4	-1.2	-1.6	-1.4	60	55	YES	YES	YES	YES	YES	Trigger 2. Trigger 3.
NCA25	RES-NCA25-1377	25 HORNSEY STREET ROZELLE 2039	0	4	E	51	45	50	44	51	46	50	44	-1.4	-1.5	-1.4	-1.5	60	55	NO	NO	NO	NO	NO	No treatment
NCA25	RES-NCA25-1377	25 HORNSEY STREET ROZELLE 2039	1	1	S	57	52	58	52	58	52	58	52	0.2	0.3	-0.1	0.1	60	55	NO	NO	NO	NO	NO	No treatment
NCA25	RES-NCA25-1399	16 QUIRK STREET ROZELLE 2039	0	4	N	59	53	57	50	60	54	57	50	-2.6	-3.2	-2.7	-3.3	60	55	NO	NO	NO	NO	NO	No treatment
NCA25	RES-NCA25-1399	16 QUIRK STREET ROZELLE 2039	1	4	N	62	56	59	53	62	56	59	53	-2.6	-3.2	-2.8	-3.2	60	55	NO	NO	NO	NO	NO	No treatment
NCA25	RES-NCA25-1401	14 LILYFIELD ROAD ROZELLE 2039	0	1	N	69	62	68	61	70	63	69	61	-1.6	-1.3	-1.6	-1.6	60	55	NO	YES	NO	NO	YES	Trigger 2.
NCA25	RES-NCA25-1401	14 LILYFIELD ROAD ROZELLE 2039	1	1	N	70	63	69	62	71	63	69	62	-1.3	-1	-1.4	-1.2	60	55	NO	YES	NO	NO	YES	Trigger 2.
NCA25	RES-NCA25-1421	37 LILYFIELD ROAD ROZELLE 2039	0	1	S	66	59	65	57	67	60	66	58	-1.7	-2	-1.6	-1.9	60	55	YES	NO	NO	NO	YES	Trigger 2.
NCA25	RES-NCA25-1421	37 LILYFIELD ROAD ROZELLE 2039	1	1	S	67	60	66	58	68	61	67	59	-1.6	-1.8	-1.5	-1.8	60	55	YES	NO	NO	NO	YES	Trigger 2.
NCA25	RES-NCA25-1483	46 QUIRK STREET ROZELLE 2039	0	1	N	53	46	53	45	53	46	53	46	0	-0.5	0	-0.5	60	55	NO	NO	NO	NO	NO	No treatment
NCA25	RES-NCA25-1483	46 QUIRK STREET ROZELLE 2039	1	1	N	55	48	55	48	55	49	55	48	-0.2	-0.7	-0.2	-0.8	60	55	NO	NO	NO	NO	NO	No treatment
NCA25	RES-NCA25-1487	33-35 LILYFIELD ROAD ROZELLE 2039	0	2	S	65	58	63	56	66	59	64	56	-1.9	-2.2	-1.7	-2.1	60	55	NO	NO	NO	NO	NO	No treatment
NCA25	RES-NCA25-1487	33-35 LILYFIELD ROAD ROZELLE 2039	1	2	S	66	59	64	57	67	60	65	58	-1.7	-2	-1.6	-1.9	60	55	NO	NO	NO	NO	NO	No treatment
NCA25	RES-NCA25-1487	33-35 LILYFIELD ROAD ROZELLE 2039	2	2	S	67	61	66	59	68	61	66	59	-1.7	-2	-1.6	-1.9	60	55	YES	NO	NO	NO	YES	Trigger 2.
NCA25	RES-NCA25-1504	22 QUIRK STREET ROZELLE 2039	0	5	N	57	51	54	48	58	52	54	48	-3.1	-3.5	-3.3	-3.6	60	55	NO	NO	NO	NO	NO	No treatment
NCA25	RES-NCA25-1504	22 QUIRK STREET ROZELLE 2039	1	5	N	59	53	57	50	60	54	57	51	-2.8	-3.2	-2.9	-3.3	60	55	NO	NO	NO	NO	NO	No treatment
NCA25	RES-NCA25-1509	10 HORNSEY STREET ROZELLE 2039	0	1	N	61	56	65	59	62	56	65	59	3.4	3.5	3	3.1	60	55	YES	NO	NO	NO	YES	Trigger 1. Trigger 2.
NCA25	RES-NCA25-1509	10 HORNSEY STREET ROZELLE 2039	1	1	N	63	58	65	60	64	58	65	60	2.1	2	1.8	1.6	60	55	YES	YES	YES	NO	YES	Trigger 1. Trigger 2. Trigger 3.
NCA25	RES-NCA25-1511	18 LILYFIELD ROAD ROZELLE 2039	0	1	N	70	62	68	61	71	63	69	62	-1.6	-1.4	-1.6	-1.6	60	55	NO	YES	NO	NO	YES	Trigger 2.
NCA25	RES-NCA25-1511	18 LILYFIELD ROAD ROZELLE 2039	1	1	N	70	63	69	62	71	63	70	62	-1.3	-1.1	-1.4	-1.3	60	55	NO	YES	NO	NO	YES	Trigger 2.
NCA25	RES-NCA25-1524	43 HORNSEY STREET ROZELLE 2039	0	3	S	54	48	54	48	55	49	54	48	-0.3	-0.5	-0.4	-0.5	60	55	NO	NO	NO	NO	NO	No treatment
NCA25	RES-NCA25-1524	43 HORNSEY STREET ROZELLE 2039	1	3	S	57	51	56	51	57	51	57	51	-0.2	-0.3	-0.4	-0.5	60	55	NO	NO	NO	NO	NO	No treatment
NCA25	RES-NCA25-1542	22 LILYFIELD ROAD ROZELLE 2039	0	1	N	69	61	67	59	70	62	69	60	-2	-2.1	-1.8	-2.1	60	55	NO	NO	NO	NO	NO	No treatment
NCA25	RES-NCA25-1542	22 LILYFIELD ROAD ROZELLE 2039	0	3	S	70	65	67	62	70	65	67	62	-2.7	-2.7	-2.9	-2.9	60	55	YES	YES	YES	YES	YES	Trigger 2. Trigger 3.
NCA25	RES-NCA25-1542	22 LILYFIELD ROAD ROZELLE 2039	1	1	N	70	62	68	60	71	63	69	61	-1.8	-1.9	-1.7	-2	60	55	NO	NO	NO	NO	NO	No treatment

NCA	NCA ID	Receiver Address	Facade			Opening Year				Design Year				Trigger 1				NCG noise criteria		Trigger 2 Do noise levels exceed the cumulative limit with project roads adding ≥2dB to the total noise levels?		Trigger 3 Is the contribution from the road project Acute?		Consider additional noise mitigation?	Report
			Floor	Number	Orientation	No Build		Build		No Build		Build		Opening Year		Design Year		Day	Night	Day	Night	Day	Night		
						Day	Night	Day	Night	Day	Night	Day	Night	Day	Night	Day	Night	dB(A)	dB(A)			≥ 65dB LAeq,15h	≥ 60dB LAeq,9h		
						dB(A)	dB(A)	dB(A)	dB(A)	dB(A)	dB(A)	dB(A)	dB(A)	dB(A)	dB(A)	dB(A)	dB(A)								
NCA25	RES-NCA25-1542	22 LILYFIELD ROAD ROZELLE 2039	1	3	S	71	66	68	63	71	66	69	64	-2.3	-2.2	-2.5	-2.4	60	55	YES	YES	YES	YES	YES	Trigger 2. Trigger 3.
NCA25	RES-NCA25-1548	54 LILYFIELD ROAD ROZELLE 2039	0	1	N	68	60	66	58	70	61	68	59	-2	-2.2	-1.8	-2.1	60	55	NO	NO	NO	NO	NO	No treatment
NCA25	RES-NCA25-1548	54 LILYFIELD ROAD ROZELLE 2039	0	2	S	68	63	66	61	69	64	66	61	-2.4	-2.6	-2.7	-2.8	60	55	YES	YES	YES	YES	YES	Trigger 2. Trigger 3.
NCA25	RES-NCA25-1559	13 LILYFIELD ROAD ROZELLE 2039	0	5	S	71	64	69	63	71	65	70	64	-1.4	-1	-1.5	-1.1	60	55	YES	YES	YES	YES	YES	Trigger 2. Trigger 3.
NCA25	RES-NCA25-1559	13 LILYFIELD ROAD ROZELLE 2039	1	5	S	71	65	70	64	72	66	71	64	-1.3	-0.9	-1.4	-1.1	60	55	YES	YES	YES	YES	YES	Trigger 2. Trigger 3.
NCA25	RES-NCA25-1560	4 GORDON STREET ROZELLE 2039	0	4	W	67	59	68	60	67	59	68	60	1.1	0.9	1.1	0.9	60	55	NO	NO	NO	NO	NO	No treatment
NCA25	RES-NCA25-1560	4 GORDON STREET ROZELLE 2039	1	4	W	67	59	68	60	67	60	68	60	1	0.7	1.1	0.7	60	55	NO	NO	NO	NO	NO	No treatment
NCA25	RES-NCA25-1568	29 LILYFIELD ROAD ROZELLE 2039	0	6	S	67	60	65	58	68	61	66	59	-1.8	-1.9	-1.6	-1.9	60	55	NO	NO	NO	NO	NO	No treatment
NCA25	RES-NCA25-1568	29 LILYFIELD ROAD ROZELLE 2039	1	4	S	68	61	66	59	68	62	67	60	-1.7	-2	-1.6	-1.9	60	55	NO	YES	NO	NO	YES	Trigger 2.
NCA25	RES-NCA25-1568	29 LILYFIELD ROAD ROZELLE 2039	2	6	S	69	62	67	60	69	63	67	61	-1.8	-2.1	-1.8	-2	60	55	YES	YES	NO	NO	YES	Trigger 2.
NCA25	RES-NCA25-1574	31 HORNSEY STREET ROZELLE 2039	0	1	S	54	48	53	46	54	48	53	47	-1	-1.2	-1.1	-1.2	60	55	NO	NO	NO	NO	NO	No treatment
NCA25	RES-NCA25-1585	7 QUIRK STREET ROZELLE 2039	0	2	N	66	60	63	56	67	61	63	57	-3.7	-4	-3.8	-4.1	60	55	NO	NO	NO	NO	NO	No treatment
NCA25	RES-NCA25-1588	60 LILYFIELD ROAD ROZELLE 2039	0	1	N	68	60	66	58	69	61	67	59	-1.9	-2.2	-1.8	-2.2	60	55	NO	NO	NO	NO	NO	No treatment
NCA25	RES-NCA25-1588	60 LILYFIELD ROAD ROZELLE 2039	1	1	N	68	60	67	58	69	61	68	59	-1.9	-2	-1.7	-2	60	55	NO	NO	NO	NO	NO	No treatment
NCA25	RES-NCA25-1592	4 MANEY STREET ROZELLE 2039	0	3	E	66	60	62	56	67	61	63	57	-3.8	-4.2	-3.9	-4.2	60	55	NO	NO	NO	NO	NO	No treatment
NCA25	RES-NCA25-1592	4 MANEY STREET ROZELLE 2039	1	3	E	68	62	64	58	68	62	64	58	-3.9	-4.2	-3.9	-4.2	60	55	NO	NO	NO	NO	NO	No treatment
NCA25	RES-NCA25-1622	24 LILYFIELD ROAD ROZELLE 2039	0	1	N	69	61	67	59	70	62	69	60	-2	-2.1	-1.8	-2.2	60	55	NO	NO	NO	NO	NO	No treatment
NCA25	RES-NCA25-1622	24 LILYFIELD ROAD ROZELLE 2039	0	2	S	70	65	67	62	70	65	67	62	-2.7	-2.7	-2.9	-2.8	60	55	YES	YES	YES	YES	YES	Trigger 2. Trigger 3.
NCA25	RES-NCA25-1622	24 LILYFIELD ROAD ROZELLE 2039	1	1	N	70	62	68	60	71	63	69	61	-1.9	-2	-1.7	-2	60	55	NO	NO	NO	NO	NO	No treatment
NCA25	RES-NCA25-1622	24 LILYFIELD ROAD ROZELLE 2039	1	2	S	71	66	68	63	71	66	69	64	-2.3	-2.3	-2.4	-2.4	60	55	YES	YES	YES	YES	YES	Trigger 2. Trigger 3.
NCA25	RES-NCA25-1638	16A QUIRK STREET ROZELLE 2039	0	3	N	60	54	58	51	60	54	58	51	-2.3	-2.9	-2.5	-3	60	55	NO	NO	NO	NO	NO	No treatment
NCA25	RES-NCA25-1672	14 MANEY STREET ROZELLE 2039	0	3	W	55	50	52	46	56	50	52	46	-3.4	-3.8	-3.4	-3.8	60	55	NO	NO	NO	NO	NO	No treatment
NCA25	RES-NCA25-1672	14 MANEY STREET ROZELLE 2039	1	1	E	58	52	55	49	58	52	55	49	-2.6	-3	-2.8	-3.1	60	55	NO	NO	NO	NO	NO	No treatment
NCA25	RES-NCA25-1685	35 HORNSEY STREET ROZELLE 2039	0	2	S	55	50	55	50	56	50	56	50	0.1	0.3	-0.1	-0.1	60	55	NO	NO	NO	NO	NO	No treatment
NCA25	RES-NCA25-1693	14 GORDON STREET ROZELLE 2039	0	3	W	67	60	68	60	68	60	69	61	1	0.8	1.1	0.8	60	55	NO	NO	NO	NO	NO	No treatment
NCA25	RES-NCA25-1693	14 GORDON STREET ROZELLE 2039	1	3	W	67	60	68	60	68	60	69	61	1	0.7	1	0.7	60	55	NO	NO	NO	NO	NO	No treatment
NCA25	RES-NCA25-1693	14 GORDON STREET ROZELLE 2039	2	3	W	67	59	68	60	67	60	68	60	0.9	0.5	0.9	0.6	60	55	NO	NO	NO	NO	NO	No treatment
NCA25	RES-NCA25-1780	18 QUIRK STREET ROZELLE 2039	0	4	N	60	54	58	51	61	55	58	51	-2.7	-3.3	-2.8	-3.3	60	55	NO	NO	NO	NO	NO	No treatment
NCA25	RES-NCA25-1780	18 QUIRK STREET ROZELLE 2039	1	4	N	62	56	60	53	63	57	60	53	-2.6	-3.1	-2.7	-3.2	60	55	NO	NO	NO	NO	NO	No treatment
NCA25	RES-NCA25-1817	10A QUIRK STREET ROZELLE 2039	0	5	NE	72	66	69	63	72	66	69	63	-2.5	-2.9	-2.7	-3	60	55	NO	NO	YES	NO	YES	Trigger 3.
NCA25	RES-NCA25-1817	10A QUIRK STREET ROZELLE 2039	1	5	NE	72	66	70	63	73	66	70	63	-2.5	-2.9	-2.7	-2.9	60	55	NO	NO	YES	NO	YES	Trigger 3.
NCA25	RES-NCA25-1836	16 LILYFIELD ROAD ROZELLE 2039	0	1	N	70	62	68	61	71	63	69	61	-1.6	-1.4	-1.6	-1.6	60	55	NO	YES	NO	NO	YES	Trigger 2.
NCA25	RES-NCA25-1836	16 LILYFIELD ROAD ROZELLE 2039	1	1	N	70	63	69	62	71	63	69	62	-1.3	-1	-1.4	-1.2	60	55	NO	YES	NO	NO	YES	Trigger 2.
NCA25	RES-NCA25-1839	34 QUIRK STREET ROZELLE 2039	0	3	S	52	46	51	45	52	47	51	45	-1.1	-1.6	-1.2	-1.6	60	55	NO	NO	NO	NO	NO	No treatment
NCA25	RES-NCA25-1839	34 QUIRK STREET ROZELLE 2039	1	3	S	55	50	54	48	56	50	54	48	-1.4	-1.8	-1.5	-1.8	60	55	NO	NO	NO	NO	NO	No treatment
NCA25	RES-NCA25-1859	7 LILYFIELD ROAD ROZELLE 2039	0	3	S	71	65	71	65	72	65	71	65	-0.8	-0.3	-0.8	-0.4	60	55	YES	YES	YES	YES	YES	Trigger 2. Trigger 3.
NCA25	RES-NCA25-1859	7 LILYFIELD ROAD ROZELLE 2039	1	3	S	72	66	71	65	72	66	72	66	-0.6	-0.2	-0.7	-0.4	60	55	YES	YES	YES	YES	YES	Trigger 2. Trigger 3.
NCA25	RES-NCA25-1879	38 LILYFIELD ROAD ROZELLE 2039	0	1	N	69	61	67	59	70	62	68	60	-2	-2.2	-1.8	-2.2	60	55	NO	NO	NO	NO	NO	No treatment
NCA25	RES-NCA25-1879	38 LILYFIELD ROAD ROZELLE 2039	0	3	S	67	62	65	59	67	63	65	60	-2.4	-2.8	-2.5	-3	60	55	YES	YES	NO	NO	YES	Trigger 2.
NCA25	RES-NCA25-1891	22 GORDON STREET ROZELLE 2039	0	4	W	67	59	68	60	67	59	68	60	1.2	1.1	1.2	1.1	60	55	NO	NO	NO	NO	NO	No treatment
NCA25	RES-NCA25-1891	22 GORDON STREET ROZELLE 2039	1	4	W	67	59	68	60	68	60	68	61	1	0.6	0.9	0.6	60	55	NO	NO	NO	NO	NO	No treatment
NCA25	RES-NCA25-1902	26 QUIRK STREET ROZELLE 2039	0	3	N	56	50	53	47	56	50	53	47	-2.7	-3.1	-2.8	-3.3	60	55	NO	NO	NO	NO	NO	No treatment
NCA25	RES-NCA25-1902	26 QUIRK STREET ROZELLE 2039	1	3	N	58	52	56	50	59	53	56	50	-2.5	-2.9	-2.6	-2.9	60	55	NO	NO	NO	NO	NO	No treatment
NCA25	RES-NCA25-1920	42 LILYFIELD ROAD ROZELLE 2039	0	1	N	68	60	66	58	70	62	68	59	-2	-2.2	-1.8	-2.2	60	55	NO	NO	NO	NO	NO	No treatment
NCA25	RES-NCA25-1920	42 LILYFIELD ROAD ROZELLE 2039	0	2	SE	68	63	65	60	68	63	65	60	-2.4	-2.7	-2.6	-2.9	60	55	YES	YES	YES	YES	YES	Trigger 2. Trigger 3.
NCA25	RES-NCA25-1920	42 LILYFIELD ROAD ROZELLE 2039	1	1	N	69	61	67	59	70	62	68	60	-1.8	-2.1	-1.7	-2.1	60	55	NO	NO	NO	NO	NO	No treatment
NCA25	RES-NCA25-1920	42 LILYFIELD ROAD ROZELLE 2039	1	2	SE	68	63	66	61	68	63	66	61	-2.2	-2.4	-2.3	-2.5	60	55	YES	YES	YES	YES	YES	Trigger 2. Trigger 3.
NCA25	RES-NCA25-1958	8 HORNSEY STREET ROZELLE 2039	0	1	N	61	55	65	60	61	56	65	60	4.1	4.4	3.8	4.1	60	55	YES	YES	YES	NO	YES	Trigger 1. Trigger 2. Trigger 3.
NCA25	RES-NCA25-1958	8 HORNSEY STREET ROZELLE 2039	1	1	N	64	58	66	61	64	59	66	61	2.4	2.2	2.1	1.9	60	55	YES	YES	YES	YES	YES	Trigger 1. Trigger 2. Trigger 3.
NCA25	RES-NCA25-1978	41 LILYFIELD ROAD ROZELLE 2039	0	3	S	66	59	65	58	67	60	66	58	-1.5	-1.8	-1.4	-1.8	60	55	YES	NO	NO	NO	YES	Trigger 2.
NCA25	RES-NCA25-1978	41 LILYFIELD ROAD ROZELLE 2039	1	3	S	67	60	65	58	67	61	66	59	-1.6	-1.8	-1.4	-1.8	60	55	YES	NO	NO	NO	YES	Trigger 2.
NCA25	RES-NCA25-1995	2 HORNSEY STREET ROZELLE 2039	0	2	S	60	53	58	51	61	54	60	52	-1.7	-1.7	-1.6	-1.8	60	55	NO	NO	NO	NO	NO	No treatment
NCA25	RES-NCA25-1995	2 HORNSEY STREET ROZELLE 2039	1	4	E	58	53	65	60	59	53	65	59	6.3	7	5.8	6.4	60	55	YES	YES	NO	NO	YES	Trigger 1. Trigger 2.
NCA25	RES-NCA25-2004	2 MANEY STREET ROZELLE 2039	0	5	N	70	64	66	59	70	64	66	60	-3.9	-4.3	-4.1	-4.4	60	55	NO	NO	NO	NO	NO	No treatment
NCA25	RES-NCA25-2004	2 MANEY STREET ROZELLE 2039	1	5	N	71	65	67	61	71	65	67	61	-3.9	-4.3	-4	-4.4	60	55	NO	NO	NO	NO	NO	No treatment
NCA25	RES-NCA25-2005	58 LILYFIELD ROAD ROZELLE 2039	0	1	N	68	60	66	58	69	61	67	59	-1.9	-2.2	-1.8	-2.2	60	55	NO	NO	NO	NO	NO	No treatment
NCA25	RES-NCA25-2005	58 LILYFIELD ROAD ROZELLE 2039	1	1	N	69	61	67	59	70	62	68	60	-1.9	-2	-1.7	-2	60	55	NO	NO	NO	NO	NO	No treatment
NCA25	RES-NCA25-2007	12 LILYFIELD ROAD ROZELLE 2039	0	1	N	69	62	68	61	70	63	69	61	-1.5	-1.4	-1.6	-1.5	60	55	NO	YES	NO	NO	YES	Trigger 2.
NCA25	RES-NCA25-2007	12 LILYFIELD ROAD ROZELLE 2039	1	1	N	70	63	69	62	71	63	70	62	-1.3	-0.9	-1.3	-1.2	60	55	YES	YES	NO	NO	YES	Trigger 2.
NCA25	RES-NCA25-2038	40 LILYFIELD ROAD ROZELLE 2039	0	1	N	68	61	67	58	70	62	68	59	-1.9	-2.2	-1.8	-2.2	60	55	NO	NO	NO	NO	NO	No treatment
NCA25	RES-NCA25-2038	40 LILYFIELD ROAD ROZELLE 2039	0	3	S	67	63	65	60	68	63	65	60	-2.5	-2.9	-2.6	-3	60	55	YES	YES	YES	YES	YES	Trigger 2. Trigger 3.
NCA25	RES-NCA25-2038	40 LILYFIELD ROAD ROZELLE 2039	1	1	N	69	61	67	59	70	62	68	60	-1.9	-2.1	-1.7	-2	60	55	NO	NO	NO	NO	NO	No treatment
NCA25	RES-NCA25-2038	40 LILYFIELD ROAD ROZELLE 2039	1	3	S	68	63	66	60	68	63	66	61	-2.1	-2.5	-2.3	-2.6	60	55	YES	YES	YES	YES	YES	Trigger 2. Trigger 3.
NCA25	RES-NCA25-2091	10 GORDON STREET ROZELLE 2039	0	3	W	67	60	68	61	68	60	69	61	1.1	0.9	1.1	0.9	60	55	NO	NO	NO	NO	NO	No treatment
NCA25	RES-NCA25-2091	10 GORDON STREET ROZELLE 2039	1	3	W	67	60	68	60	68	60	69	61	1	0.7	1	0.7	60	55	NO	NO	NO	NO	NO	No treatment
NCA25	RES-NCA25-2091	10 GORDON STREET ROZELLE 2039	2	3	W	67	59	68	60	67	60	68	60	0.9	0.5	0.9	0.5	60	55	NO	NO	NO	NO	NO	No treatment
NCA25	RES-NCA25-2093	4 HORNSEY STREET ROZELLE 2039	0	1	S	63	55	61	54	64	56	62	54	-1.7	-1.8	-1.7	-1.8	60	55	NO	NO	NO	NO	NO	No treatment
NCA25	RES-NCA25-2093	4 HORNSEY STREET ROZELLE 2039	1	2	N	64	58	64	58	64	58	65	58	0.6	0.4	0.5	0.3	60	55	YES	NO	NO	NO	YES	Trigger 2.
NCA25	RES-NCA25-2101	48 HORNSEY STREET ROZELLE 2039	0	1	N	52	46	52	46	52	46	52	46	0.1	-0.1	0	-0.3	60	55	NO	NO	NO	NO	NO	No treatment
NCA25	RES-NCA25-2101	48 HORNSEY STREET ROZELLE 2039	1	1	N	54	48	54	48	55	49	54	48	0	-0.1	-0.1	-0.3	60	55	NO	NO	NO	NO	NO	No treatment
NCA25	RES-NCA25-2117	10 MANEY STREET ROZELLE 2039	0	5	E	63	57	60	53	64	58	60	54	-3.6	-3.9	-3.8	-4	60	55	NO	NO	NO	NO	NO	No treatment
NCA25	RES-NCA25-2201	32 LILYFIELD ROAD ROZELLE 2039	0	1	N	69	61	67	58	70	62	68	60	-2	-2.2	-1.8	-2.2	60	55	NO	NO	NO	NO	NO	No treatment
NCA25	RES-NCA25-2201	32 LILYFIELD ROAD ROZELLE 2039	0	2	S	70	65	67	62	70	65	67	62	-2.5	-2.6	-2.7	-2.8	60	55	YES	YES	YES	YES	YES	Trigger 2. Trigger 3.
NCA25	RES-NCA25-2201	32 LILYFIELD ROAD ROZELLE 2039	1	1	N	69	61	67	59	70	62	68	60	-1.9	-2	-1.8	-2	60	55	NO	NO	NO	NO	NO	No treatment
NCA25	RES-NCA25-2201	32 LILYFIELD ROAD ROZELLE 2039	1	2	S	70	65	68	63	70	66	68	63	-2.1	-2.2	-2.3	-2.4	60	55	YES	YES	YES	YES	YES	Trigger 2. Trigger 3.
NCA25	RES-NCA25-2203	28 LILYFIELD ROAD ROZELLE 2039	0	1	N	69	61	67	59	70	62	68	60	-1.9	-2.1	-1.8	-2.1	60	55	NO	NO	NO	NO	NO	No treatment
NCA25	RES-NCA25-2203	28 LILYFIELD ROAD ROZELLE 2039	0	2	S	70	65	67	62	70	65	67	62	-2.6	-2.7	-2.8	-2.9	60	55	YES	YES	YES	YES	YES	Trigger 2. Trigger 3.
NCA25	RES-NCA25-2203	28 LILYFIELD ROAD ROZELLE 2039	1	1	N	69	61	67	59	70	62	69	60	-1.8	-1.9	-1.7	-2	60	55	NO	NO	NO	NO	NO	No treatment
NCA25	RES-NCA25-2203	28 LILYFIELD ROAD ROZELLE 2039	1	2	S	70	65	68	63	71	66	68	63	-2.2	-2.2	-2.4	-2.4	60	55	YES	YES	YES	YES	YES	Trigger 2. Trigger 3.
NCA25	RES-NCA25-2319	25 LILYFIELD ROAD ROZELLE 2039	0	4	S	67	60	65	58	68	60	66	59	-1.7	-1.8	-1.6	-1.9	60	55	NO	NO	NO	NO	NO	No treatment
NCA25	RES-NCA25-2319	25 LILYFIELD ROAD ROZELLE 2039	1	4	S	68	61	66	59	68	62	67	60	-1.6	-1.9	-1.6	-1.9	60	55	YES	YES	NO	NO	YES	Trigger 2.
NCA25	RES-NCA25-2487	18-28 HORNSEY STREET ROZELLE 2039	0	3	N	60	56	62	57	61	56	62	57	1.6	1.7	1.1	1.2	60	55	NO	NO	NO	NO	NO	No treatment
NCA25	RES-NCA25-2487	18-28 HORNSEY STREET ROZELLE 2039	1	3	N	62	57	63	58	62	57	63	58	1	1.1	0.5	0.7	60	55	NO	NO	NO	NO	NO	No treatment
NCA25	RES-NCA25-2488	32-34 HORNSEY STREET ROZELLE 2039	0	3	S	61	56	60	54	61	56	60	55	-1.2	-1.6	-1.1	-1.5	60	55	NO	NO	NO	NO	NO	No treatment
NCA25	RES-NCA25-2488	32-34 HORNSEY STREET ROZELLE 2039	1	3	S	64	59	63	57	64	59	63	57	-1.6	-2	-1.6	-2	60	55	NO	NO	NO	NO	NO	No treatment
NCA25	RES-NCA25-2488	32-34 HORNSEY STREET ROZELLE 2039	2	3	S	66	61	64	58	66	61	64	59	-1.7	-2.1	-1.8	-2.1	60	55	NO	NO	NO	NO	NO	No treatment
NCA25	RES-NCA25-2490	3 HORNSEY STREET ROZELLE 2039	0	10	N	74	68	72	65	74	68	72	66	-2.3	-2.5	-2.4	-2.6	60	55	YES	YES	YES	YES	YES	Trigger 2. Trigger 3.
NCA25	RES-NCA25-2490	3 HORNSEY STREET ROZELLE 2039	1	10	N	74	68	72	65	74	68	72	66	-2.3	-2.5	-2.4	-2.6	60	55	YES	YES	YES	YES	YES	Trigger 2. Trigger 3.
NCA25	RES-NCA25-2490	3 HORNSEY STREET ROZELLE 2039	2	10	N	74	68	71	65	74	68	72	65	-2.3	-2.5	-2.4	-2.6	60	55	YES	YES	YES	YES	YES	Trigger 2. Trigger 3.
NCA25	RES-NCA25-2490	3 HORNSEY STREET ROZELLE 2039	3	10	N	74	67	71	65	74	68	71	65	-2.3	-2.4	-2.4	-2.6	60	55	YES	YES	YES	YES	YES	Trigger 2. Trigger 3.
NCA25	RES-NCA25-2490	3 HORNSEY STREET ROZELLE 2039	4	10	N	73	67	71	65	74	68	71	65	-2.2	-2.4	-2.3	-2.5	60	55	YES	YES	YES	YES	YES	Trigger 2. Trigger 3.
NCA25	RES-NCA25-2490	3 HORNSEY STREET ROZELLE 2039	5	10	N	73	67	71	65	74	68	71	65	-2.2	-2.3	-2.3	-2.4	60	55	YES	YES	YES	YES	YES	Trigger 2. Trigger 3.
NCA25	RES-NCA25-2631	16 GORDON STREET ROZELLE 2039	0	2	W	67	60	68	61	68	60	69	61	1.1	0.8	1.1	0.9	60	55	NO	NO	NO	NO	NO	No treatment
NCA25	RES-NCA25-2631	16 GORDON STREET ROZELLE 2039	1	2	W	67	60	68	60	68	60	69	61	1	0.6	0.9	0.7	60	55	NO	NO	NO	NO	NO	No treatment
NCA25	RES-NCA25-2631	16 GORDON STREET ROZELLE 2039	2	2	W	67	59	68	60	67	60	68	60	0.9	0.4	0.8	0.5	60	55	NO	NO	NO	NO	NO	No treatment
NCA25	RES-NCA25-2633	47 HORNSEY STREET ROZELLE 2039	0	4	S	54	49	54	48	55	49	54	48	-0.5	-0.8	-0.6	-0.8	60	55	NO	NO	NO	NO	NO	No treatment
NCA25	RES-NCA25-2634	45 HORNSEY STREET ROZELLE 2039	0	4	S	54	48	54	47	55	48	54	47	-0.5	-1	-0.7	-1	60	55	NO	NO	NO	NO	NO	No treatment
NCA25	RES-NCA25-2647	52 HORNSEY STREET ROZELLE 2039	0	1	N	53	46	53	46	53	46	54	47	0.5	0.2	0.5	0.1	60	55	NO	NO	NO	NO	NO	No treatment
NCA25	RES-NCA25-2647	52 HORNSEY STREET ROZELLE 2039	1	1	N	54	47	55	47	55	48	55	48	0.4	0.1	0.3	0.1	60	55	NO	NO	NO	NO	NO	No treatment
NCA25	RES-NCA25-2647	52 HORNSEY STREET ROZELLE 2039	2	1	N	55	49	56	49	56	49	56	50	0.4	0.3	0.3	0.1	60	55	NO	NO	NO	NO	NO	No treatment
NCA25	RES-NCA25-2647	52 HORNSEY STREET ROZELLE 2039	3	1	N	58	52	58	53	58	52	59	53	0.7	0.8	0.5	0.4	60	55	NO	NO	NO	NO	NO	No treatment
NCA25	RES-NCA25-2695	11 QUIRK STREET ROZELLE 2039	0	5	S	63	57	60	54	63	57	61	54	-2.2	-2.6	-2.4	-2.7	60	55	NO	NO	NO	NO	NO	No treatment
NCA25	RES-NCA25-2696	36 HORNSEY STREET ROZELLE 2039	0	4	S	61	56	59	54	61	56	60	54	-1.4	-1.9	-1.3	-1.8	60	55	NO	NO	NO	NO	NO	No treatment
NCA25	RES-NCA25-2696	36 HORNSEY STREET ROZELLE 2039	1	4	S	63	58	61	56	63	58	62	56	-1.7	-2.2	-1.6	-2.1	60	55	NO	NO	NO	NO	NO	No treatment
NCA25	RES-NCA25-2744	19 LILYFIELD ROAD ROZELLE 2039	0	4	S	69	63	68	62	70	63	69	62	-1.3	-0.9	-1.4	-1.2	60	55	YES	YES	NO	NO	YES	Trigger 2.
NCA25	RES-NCA25-2744	19 LILYFIELD ROAD ROZELLE 2039	1	4	S	70	63	69	63	71	64	69	63	-1.2	-0.8	-1.3	-1.2	60	55	YES	YES	YES	YES	YES	Trigger 2. Trigger 3.
NCA25	RES-NCA25-2752	32 QUIRK STREET ROZELLE 2039	0	4	N	55	49	53	46	56	50	53	47	-2.7	-3.1	-2.8	-3.2	60	55	NO	NO	NO	NO	NO	No treatment
NCA25	RES-NCA25-2752	32 QUIRK STREET ROZELLE 2039	1	4	N	59	53	56	50	59	53	56	50	-2.5	-2.9	-2.6	-2.9	60	55	NO	NO	NO	NO	NO	No treatment
NCA25	RES-NCA25-2753	32A QUIRK STREET ROZELLE 2039	0	4	N	53	47	51	45	53	47	51	45	-2.1	-2.5	-2.3	-2.7	60	55	NO	NO	NO	NO	NO	No treatment
NCA25	RES-NCA25-2753	32A QUIRK STREET ROZELLE 2039	1	4	N	55	50	53	47	56	50	54	47	-2	-2.4	-2.2	-2.6	60	55	NO	NO	NO	NO	NO	No treatment
NCA25	RES-NCA25-2755	32B QUIRK STREET ROZELLE 2039	0	1	N	53	47	51	44	53	47	51	45	-2.3	-2.6	-2.3	-2.7	60	55	NO	NO	NO	NO	NO	No treatment
NCA25	RES-NCA25-2755	32B QUIRK STREET ROZELLE 2039	1	2	S	54	49	53	47	55	49	53	47	-1.2	-1.7	-1.3	-1.7	60	55	NO	NO	NO	NO	NO	No treatment
NCA25	RES-NCA25-2772	2 GORDON STREET ROZELLE 2039	0	4	W	67	60	68	60	68	60	69	61	1	0.7	0.9	0.7	60	55	NO	NO	NO	NO	NO	No treatment
NCA25	RES-NCA25-2774	13 HORNSEY STREET ROZELLE 2039	0	5	S	59	54	61	56	60	54	61	56	1.4	1.6	1	1.2	60	55	NO	NO	NO	NO	NO	No treatment
NCA25	RES-NCA25-2774	13 HORNSEY STREET ROZELLE 2039	1	5	S	61	56	62	57	61	56	62	57	0.7	0.8	0.3	0.5	60	55	NO	NO	NO	NO	NO	No treatment
NCA25	RES-NCA25-2783	39 LILYFIELD ROAD ROZELLE 2039	0	4	S	64	58	63	56	65	59	63	57	-1.7	-2	-1.6	-1.9	60	55	NO	NO	NO	NO	NO	No treatment
NCA25	RES-NCA25-2783	39 LILYFIELD ROAD ROZELLE 2039	1	4	S	66	60	64	58	67	61	65	59	-1.7	-2.1	-1.7	-2.1	60	55	YES	NO	NO	NO	YES	Trigger 2.
NCA25	RES-NCA25-2793	19 QUIRK STREET ROZELLE 2039	0	6	N	60	54	57	50	61	55	57	51	-3.5	-4	-3.6	-4.1	60	55	NO	NO	NO	NO	NO	No treatment
NCA25	RES-NCA25-2793	19 QUIRK STREET ROZELLE 2039	1	6	N	62	56	59	52	63	56	59	53	-3.3	-3.9	-3.5	-3.9	60	55	NO	NO	NO	NO	NO	No treatment
NCA25	RES-NCA25-2800	6 LILYFIELD ROAD ROZELLE 2039	0	3	E	74	68	71	65	74	68	71	65	-3.3	-3.2	-3.5	-3.3	60	55	YES	YES	YES	YES	YES	Trigger 2. Trigger 3.
NCA25	RES-NCA25-2801	8 LILYFIELD ROAD ROZELLE 2039	0	2	N	70	63	69	62	71	64	69	62	-1.5	-1.3	-1.6	-1.5	60	55	YES	YES	YES	NO	YES	Trigger 2. Trigger 3.
NCA25	RES-NCA25-2801	8 LILYFIELD ROAD ROZELLE 2039	1	2	N	71	64	70	63	71	64	70	63	-1.1	-0.8	-1.2	-1.1	60	55	YES	YES	YES	YES	YES	Trigger 2. Trigger 3.
NCA25	RES-NCA25-2816	51 HORNSEY STREET ROZELLE 2039	0	2	S	55	49	55	49	56	49	55	49	-0.2	-0.3	-0.4	-0.5	60	55	NO	NO	NO	NO	NO	No treatment
NCA25	RES-NCA25-2816	51 HORNSEY STREET ROZELLE 2039	1	2	S	58	52	58	52	58	52	58	52	-0.1	-0.3	-0.3	-0.5	60	55	NO	NO	NO	NO	NO	No treatment
NCA25	RES-NCA25-2905	12 QUIRK STREET ROZELLE 2039	0	3	N	67	61	65	58	68	61	65	58	-2.4	-3.1	-2.6	-3.1	60	55	NO	NO	NO	NO	NO	No treatment
NCA25	RES-NCA25-2905	12 QUIRK STREET ROZELLE 2039	1	3	N	68	62	66	59	69	62	66	59	-2.5	-3.1	-2.7	-3.2	60	55	NO	NO	NO	NO	NO	No treatment

NCA	NCA ID	Receiver Address	Facade			Opening Year				Design Year				Trigger 1				NCG noise criteria		Trigger 2 Do noise levels exceed the cumulative limit with project roads adding ≥2dB to the total noise levels?		Trigger 3 Is the contribution from the road project Acute?		Consider additional noise mitigation?	Report
						No Build		Build		No Build		Build		Opening Year		Design Year									
			Floor	Number	Orientation	Day	Night	Day	Night	Day	Night	Day	Night	Day	Night	Day	Night	Day	Night			Day	Night		
						dB(A)	dB(A)	dB(A)	dB(A)	dB(A)	dB(A)	dB(A)	dB(A)	dB(A)	dB(A)	dB(A)	dB(A)	dB(A)	dB(A)	Day	Night	≥ 65dB LAeq,15h	≥ 60dB LAeq,9h		
NCA25	RES-NCA25-2905	12 QUIRK STREET ROZELLE 2039	1	4	E	68	62	65	59	68	62	66	59	-2.4	-2.9	-2.6	-3.1	60	55	YES	NO	NO	NO	YES	Trigger 2.
NCA25	RES-NCA25-2981	47-51 LILYFIELD ROAD ROZELLE 2039	0	6	S	66	59	65	57	67	60	66	58	-1.3	-1.5	-1.2	-1.6	60	55	NO	NO	NO	NO	NO	No treatment
NCA25	RES-NCA25-2981	47-51 LILYFIELD ROAD ROZELLE 2039	1	6	S	66	59	65	58	67	60	66	58	-1.2	-1.5	-1.2	-1.5	60	55	NO	NO	NO	NO	NO	No treatment
NCA25	RES-NCA25-2981	47-51 LILYFIELD ROAD ROZELLE 2039	2	6	S	66	60	65	58	67	60	66	59	-1.3	-1.4	-1.1	-1.4	60	55	YES	NO	NO	NO	YES	Trigger 2.
NCA25	RES-NCA25-2981	47-51 LILYFIELD ROAD ROZELLE 2039	3	6	S	66	60	65	58	67	60	66	59	-1.2	-1.4	-1.2	-1.4	60	55	YES	NO	NO	NO	YES	Trigger 2.
NCA25	RES-NCA25-2981	47-51 LILYFIELD ROAD ROZELLE 2039	4	6	S	67	61	65	59	68	61	66	59	-1.4	-1.6	-1.4	-1.6	60	55	YES	NO	NO	NO	YES	Trigger 2.
NCA25	RES-NCA25-2987	15 QUIRK STREET ROZELLE 2039	0	4	N	63	56	59	52	63	57	60	53	-3.2	-3.9	-3.4	-4	60	55	NO	NO	NO	NO	NO	No treatment
NCA25	RES-NCA25-2987	15 QUIRK STREET ROZELLE 2039	1	4	N	64	58	61	54	65	59	62	55	-3.2	-3.8	-3.3	-3.9	60	55	NO	NO	NO	NO	NO	No treatment
NCA25	RES-NCA25-2988	46 HORNSEY STREET ROZELLE 2039	0	4	S	51	46	51	45	52	46	51	45	-0.8	-1.2	-0.9	-1.3	60	55	NO	NO	NO	NO	NO	No treatment
NCA25	RES-NCA25-2988	46 HORNSEY STREET ROZELLE 2039	1	4	S	55	49	54	48	55	50	54	48	-1	-1.3	-1	-1.4	60	55	NO	NO	NO	NO	NO	No treatment
NCA25	RES-NCA25-3039	13 QUIRK STREET ROZELLE 2039	0	3	N	67	61	64	57	67	61	64	57	-3.3	-3.9	-3.4	-4	60	55	NO	NO	NO	NO	NO	No treatment
NCA25	RES-NCA25-3039	13 QUIRK STREET ROZELLE 2039	1	3	N	69	63	66	59	70	64	66	60	-3.3	-3.9	-3.4	-4	60	55	NO	NO	NO	NO	NO	No treatment
NCA25	RES-NCA25-3041	39 LILYFIELD ROAD ROZELLE 2039	0	2	S	66	59	65	57	67	60	66	58	-1.7	-2	-1.6	-1.9	60	55	YES	NO	NO	NO	YES	Trigger 2.
NCA25	RES-NCA25-3041	39 LILYFIELD ROAD ROZELLE 2039	1	2	S	67	60	66	58	68	61	67	59	-1.6	-1.8	-1.5	-1.8	60	55	YES	NO	NO	NO	YES	Trigger 2.
NCA25	RES-NCA25-3042	12 QUIRK STREET ROZELLE 2039	0	5	E	54	49	53	47	55	49	53	47	-1.8	-1.8	-1.9	-2	60	55	NO	NO	NO	NO	NO	No treatment
NCA25	RES-NCA25-3042	12 QUIRK STREET ROZELLE 2039	1	5	E	58	52	56	51	59	53	57	51	-1.8	-1.9	-2	-2.1	60	55	NO	NO	NO	NO	NO	No treatment
NCA25	RES-NCA25-3044	2A-2B GORDON STREET ROZELLE 2039	0	9	W	63	55	64	56	63	55	64	56	1.1	0.8	1	0.8	60	55	NO	NO	NO	NO	NO	No treatment
NCA25	RES-NCA25-3044	2A-2B GORDON STREET ROZELLE 2039	1	9	W	63	55	64	56	63	56	64	56	0.9	0.5	0.9	0.6	60	55	NO	NO	NO	NO	NO	No treatment
NCA25	RES-NCA25-3044	2A-2B GORDON STREET ROZELLE 2039	2	9	W	63	56	64	56	63	56	64	56	0.7	0.2	0.8	0.3	60	55	NO	NO	NO	NO	NO	No treatment
NCA25	RES-NCA25-3044	2A-2B GORDON STREET ROZELLE 2039	3	9	W	63	56	63	56	63	56	64	56	0.6	0	0.6	0.1	60	55	NO	NO	NO	NO	NO	No treatment
NCA25	RES-NCA25-359	11 LILYFIELD ROAD ROZELLE 2039	0	4	S	71	65	70	64	72	65	70	64	-1.4	-1	-1.5	-1.1	60	55	YES	YES	YES	YES	YES	Trigger 2. Trigger 3.
NCA25	RES-NCA25-359	11 LILYFIELD ROAD ROZELLE 2039	1	4	S	72	65	70	64	72	66	71	65	-1.2	-0.9	-1.3	-1	60	55	YES	YES	YES	YES	YES	Trigger 2. Trigger 3.
NCA25	RES-NCA25-366	24 QUIRK STREET ROZELLE 2039	0	4	N	57	51	54	47	57	51	54	48	-2.9	-3.3	-3	-3.4	60	55	NO	NO	NO	NO	NO	No treatment
NCA25	RES-NCA25-366	24 QUIRK STREET ROZELLE 2039	1	4	N	59	53	56	50	60	54	57	50	-2.7	-3	-2.8	-3.2	60	55	NO	NO	NO	NO	NO	No treatment
NCA25	RES-NCA25-377	44B HORNSEY STREET ROZELLE 2039	0	2	E	57	52	55	49	58	52	56	50	-1.9	-2.3	-1.9	-2.3	60	55	NO	NO	NO	NO	NO	No treatment
NCA25	RES-NCA25-3828	10 QUIRK STREET ROZELLE 2039	0	4	N	70	64	67	61	70	64	68	61	-2.7	-3.1	-2.7	-3.2	60	55	NO	NO	NO	NO	NO	No treatment
NCA25	RES-NCA25-3828	10 QUIRK STREET ROZELLE 2039	1	4	N	70	64	68	61	71	65	68	61	-2.7	-3.2	-2.8	-3.2	60	55	YES	YES	YES	NO	YES	Trigger 2. Trigger 3.
NCA25	RES-NCA25-3943	17 HORNSEY STREET ROZELLE 2039	0	3	N	56	49	54	47	56	49	54	47	-1.8	-2.5	-2	-2.6	60	55	NO	NO	NO	NO	NO	No treatment
NCA25	RES-NCA25-4065	50 HORNSEY STREET ROZELLE 2039	0	1	N	52	45	52	45	52	46	52	45	0.1	-0.2	0	-0.3	60	55	NO	NO	NO	NO	NO	No treatment
NCA25	RES-NCA25-4065	50 HORNSEY STREET ROZELLE 2039	1	1	N	54	48	54	47	54	48	54	48	0	-0.3	-0.1	-0.4	60	55	NO	NO	NO	NO	NO	No treatment
NCA25	RES-NCA25-410	43 LILYFIELD ROAD ROZELLE 2039	0	3	S	61	55	60	54	61	55	60	54	-1.1	-1.4	-1.2	-1.4	60	55	NO	NO	NO	NO	NO	No treatment
NCA25	RES-NCA25-4119	7 HORNSEY STREET ROZELLE 2039	0	3	S	60	55	62	57	60	55	62	57	1.9	2.1	1.4	1.7	60	55	NO	NO	NO	NO	YES	Trigger 1.
NCA25	RES-NCA25-4119	7 HORNSEY STREET ROZELLE 2039	1	3	S	62	57	63	58	62	57	63	58	0.8	1	0.5	0.6	60	55	NO	NO	NO	NO	NO	No treatment
NCA25	RES-NCA25-417	9 QUIRK STREET ROZELLE 2039	0	3	N	67	61	64	57	67	61	64	57	-3.2	-3.8	-3.3	-3.9	60	55	NO	NO	NO	NO	NO	No treatment
NCA25	RES-NCA25-4190	38 HORNSEY STREET ROZELLE 2039	0	4	S	61	56	59	54	61	56	60	54	-1.4	-1.8	-1.4	-1.8	60	55	NO	NO	NO	NO	NO	No treatment
NCA25	RES-NCA25-4190	38 HORNSEY STREET ROZELLE 2039	1	4	S	63	58	62	56	64	59	62	57	-1.6	-2.1	-1.7	-2	60	55	NO	NO	NO	NO	NO	No treatment
NCA25	RES-NCA25-4190	38 HORNSEY STREET ROZELLE 2039	2	4	S	65	60	63	58	65	60	63	58	-1.8	-2.2	-1.9	-2.2	60	55	NO	NO	NO	NO	NO	No treatment
NCA25	RES-NCA25-426	9 GRAHAM STREET ROZELLE 2039	0	4	E	67	61	63	57	67	61	63	57	-3.4	-4	-3.6	-4.1	60	55	NO	NO	NO	NO	NO	No treatment
NCA25	RES-NCA25-434	53 HORNSEY STREET ROZELLE 2039	0	3	S	53	47	52	45	53	47	53	46	-0.7	-1.3	-0.8	-1.2	60	55	NO	NO	NO	NO	NO	No treatment
NCA25	RES-NCA25-434	53 HORNSEY STREET ROZELLE 2039	1	3	S	55	49	54	48	56	50	55	48	-1	-1.5	-1	-1.4	60	55	NO	NO	NO	NO	NO	No treatment
NCA25	RES-NCA25-4395	42 HORNSEY STREET ROZELLE 2039	0	1	N	55	50	56	51	55	50	55	51	0.6	0.9	0.2	0.3	60	55	NO	NO	NO	NO	NO	No treatment
NCA25	RES-NCA25-4395	42 HORNSEY STREET ROZELLE 2039	1	1	N	59	54	60	55	59	54	60	55	1.1	1.2	0.6	0.7	60	55	NO	NO	NO	NO	NO	No treatment
NCA25	RES-NCA25-4504	23 LILYFIELD ROAD ROZELLE 2039	0	3	S	68	61	66	59	69	61	67	60	-1.7	-1.8	-1.5	-1.8	60	55	NO	NO	NO	NO	NO	No treatment
NCA25	RES-NCA25-4736	41 HORNSEY STREET ROZELLE 2039	0	1	S	54	48	53	47	54	48	54	47	-0.5	-0.7	-0.6	-0.8	60	55	NO	NO	NO	NO	NO	No treatment
NCA25	RES-NCA25-4736	41 HORNSEY STREET ROZELLE 2039	1	1	S	56	51	56	50	57	51	56	50	-0.3	-0.5	-0.5	-0.6	60	55	NO	NO	NO	NO	NO	No treatment
NCA25	RES-NCA25-476	27 HORNSEY STREET ROZELLE 2039	0	1	S	52	46	51	45	53	47	52	46	-0.9	-1.1	-1	-1.1	60	55	NO	NO	NO	NO	NO	No treatment
NCA25	RES-NCA25-476	27 HORNSEY STREET ROZELLE 2039	1	1	S	56	50	55	49	56	50	55	49	-1	-1.1	-1.1	-1.2	60	55	NO	NO	NO	NO	NO	No treatment
NCA25	RES-NCA25-4827	64 LILYFIELD ROAD ROZELLE 2039	0	1	N	68	60	66	58	69	61	67	59	-1.9	-2.2	-1.7	-2.2	60	55	NO	NO	NO	NO	NO	No treatment
NCA25	RES-NCA25-4827	64 LILYFIELD ROAD ROZELLE 2039	0	2	S	67	62	65	60	68	63	65	60	-2.4	-2.6	-2.6	-2.9	60	55	YES	YES	NO	NO	YES	Trigger 2.
NCA25	RES-NCA25-4827	64 LILYFIELD ROAD ROZELLE 2039	1	1	N	68	60	66	58	69	61	68	59	-1.9	-2	-1.7	-2.1	60	55	NO	NO	NO	NO	NO	No treatment
NCA25	RES-NCA25-4827	64 LILYFIELD ROAD ROZELLE 2039	1	2	S	68	63	66	61	68	63	66	61	-2.2	-2.4	-2.4	-2.6	60	55	YES	YES	YES	YES	YES	Trigger 2. Trigger 3.
NCA25	RES-NCA25-485	59 HORNSEY STREET ROZELLE 2039	0	2	S	56	49	56	49	57	50	56	49	-0.1	-0.3	-0.1	-0.4	60	55	NO	NO	NO	NO	NO	No treatment
NCA25	RES-NCA25-486	13 QUIRK STREET ROZELLE 2039	0	5	N	61	54	59	51	61	54	59	51	-2	-3	-2.2	-3.1	60	55	NO	NO	NO	NO	NO	No treatment
NCA25	RES-NCA25-486	13 QUIRK STREET ROZELLE 2039	1	5	N	63	57	61	54	64	57	61	54	-2.5	-3.2	-2.6	-3.3	60	55	NO	NO	NO	NO	NO	No treatment
NCA25	RES-NCA25-4860	7 GRAHAM STREET ROZELLE 2039	0	2	E	67	62	64	57	68	62	64	58	-3.6	-4.1	-3.7	-4.2	60	55	NO	NO	NO	NO	NO	No treatment
NCA25	RES-NCA25-4945	44A HORNSEY STREET ROZELLE 2039	0	4	N	53	48	53	48	53	48	53	48	0	0	-0.3	-0.3	60	55	NO	NO	NO	NO	NO	No treatment
NCA25	RES-NCA25-4945	44A HORNSEY STREET ROZELLE 2039	1	4	N	57	53	58	54	58	53	58	54	0.9	1	0.6	0.6	60	55	NO	NO	NO	NO	NO	No treatment
NCA25	RES-NCA25-5032	6 QUIRK STREET ROZELLE 2039	0	3	NE	72	66	70	63	72	66	70	63	-2.6	-2.8	-2.6	-2.8	60	55	YES	YES	YES	YES	YES	Trigger 2. Trigger 3.
NCA25	RES-NCA25-5032	6 QUIRK STREET ROZELLE 2039	1	3	NE	72	66	70	64	73	67	70	64	-2.5	-2.8	-2.6	-2.8	60	55	YES	YES	YES	YES	YES	Trigger 2. Trigger 3.
NCA25	RES-NCA25-5055	56 LILYFIELD ROAD ROZELLE 2039	0	1	N	68	60	66	58	69	61	67	59	-1.9	-2.2	-1.8	-2.1	60	55	NO	NO	NO	NO	NO	No treatment
NCA25	RES-NCA25-5055	56 LILYFIELD ROAD ROZELLE 2039	0	3	S	68	63	66	60	68	63	66	61	-2.3	-2.6	-2.6	-2.7	60	55	YES	YES	YES	YES	YES	Trigger 2. Trigger 3.
NCA25	RES-NCA25-5055	56 LILYFIELD ROAD ROZELLE 2039	1	1	N	68	61	67	58	70	62	68	59	-1.8	-2.1	-1.7	-2.1	60	55	NO	NO	NO	NO	NO	No treatment
NCA25	RES-NCA25-5055	56 LILYFIELD ROAD ROZELLE 2039	1	3	S	69	64	67	62	69	64	67	62	-2	-2.2	-2.2	-2.4	60	55	YES	YES	YES	YES	YES	Trigger 2. Trigger 3.
NCA25	RES-NCA25-5084	50 QUIRK STREET ROZELLE 2039	0	1	N	54	46	54	47	54	47	55	47	0.6	0.2	0.6	0.3	60	55	NO	NO	NO	NO	NO	No treatment
NCA25	RES-NCA25-5084	50 QUIRK STREET ROZELLE 2039	1	1	N	56	49	56	49	56	49	57	49	0.6	0.2	0.6	0.2	60	55	NO	NO	NO	NO	NO	No treatment
NCA25	RES-NCA25-5180	57 HORNSEY STREET ROZELLE 2039	0	4	S	56	49	56	49	56	49	56	49	-0.1	-0.3	-0.2	-0.4	60	55	NO	NO	NO	NO	NO	No treatment
NCA25	RES-NCA25-5256	33 HORNSEY STREET ROZELLE 2039	0	1	S	53	48	53	47	53	48	53	48	-0.2	-0.2	-0.4	-0.3	60	55	NO	NO	NO	NO	NO	No treatment
NCA25	RES-NCA25-5296	28 GORDON STREET ROZELLE 2039	0	6	W	67	60	68	60	68	60	68	61	0.8	0.5	0.8	0.5	60	55	NO	NO	NO	NO	NO	No treatment
NCA25	RES-NCA25-5296	28 GORDON STREET ROZELLE 2039	1	6	W	67	59	68	60	67	60	68	60	0.7	0.3	0.6	0.4	60	55	NO	NO	NO	NO	NO	No treatment
NCA25	RES-NCA25-5296	28 GORDON STREET ROZELLE 2039	2	6	W	67	59	67	59	67	60	68	60	0.6	0.2	0.5	0.2	60	55	NO	NO	NO	NO	NO	No treatment
NCA25	RES-NCA25-5296	28 GORDON STREET ROZELLE 2039	3	6	W	66	59	67	59	67	59	67	59	0.4	-0.1	0.4	0	60	55	NO	NO	NO	NO	NO	No treatment
NCA25	RES-NCA25-5370	8 MANEY STREET ROZELLE 2039	0	5	W	59	54	56	49	60	54	56	50	-3.8	-4.2	-3.9	-4.2	60	55	NO	NO	NO	NO	NO	No treatment
NCA25	RES-NCA25-5370	8 MANEY STREET ROZELLE 2039	1	1	E	61	55	57	51	61	55	58	52	-3.2	-3.6	-3.4	-3.6	60	55	NO	NO	NO	NO	NO	No treatment
NCA25	RES-NCA25-5376	37 HORNSEY STREET ROZELLE 2039	0	3	S	53	47	52	46	53	47	52	46	-0.8	-1	-0.8	-1	60	55	NO	NO	NO	NO	NO	No treatment
NCA25	RES-NCA25-5376	37 HORNSEY STREET ROZELLE 2039	1	3	S	56	50	56	50	57	51	56	50	-0.3	-0.4	-0.5	-0.6	60	55	NO	NO	NO	NO	NO	No treatment
NCA25	RES-NCA25-5382	8 QUIRK STREET ROZELLE 2039	0	3	NE	72	66	69	63	72	66	70	63	-2.5	-2.8	-2.6	-2.9	60	55	YES	YES	YES	NO	YES	Trigger 2. Trigger 3.
NCA25	RES-NCA25-5383	20 LILYFIELD ROAD ROZELLE 2039	0	2	N	70	62	68	61	71	63	69	62	-1.6	-1.5	-1.6	-1.7	60	55	NO	YES	NO	NO	YES	Trigger 2.
NCA25	RES-NCA25-5383	20 LILYFIELD ROAD ROZELLE 2039	1	2	N	70	63	69	62	71	64	70	62	-1.4	-1.1	-1.5	-1.4	60	55	NO	YES	NO	NO	YES	Trigger 2.
NCA25	RES-NCA25-5444	19 HORNSEY STREET ROZELLE 2039	0	1	S	58	52	58	53	58	53	58	53	0.7	1	0.4	0.6	60	55	NO	NO	NO	NO	NO	No treatment
NCA25	RES-NCA25-5481	16 MANEY STREET ROZELLE 2039	0	2	S	53	47	52	46	53	47	52	46	-1.2	-1.4	-1.4	-1.6	60	55	NO	NO	NO	NO	NO	No treatment
NCA25	RES-NCA25-5482	39 HORNSEY STREET ROZELLE 2039	0	3	S	53	47	53	46	54	48	53	47	-0.6	-0.9	-0.7	-0.9	60	55	NO	NO	NO	NO	NO	No treatment
NCA25	RES-NCA25-5482	39 HORNSEY STREET ROZELLE 2039	1	3	S	56	51	56	50	57	51	56	50	-0.3	-0.5	-0.5	-0.6	60	55	NO	NO	NO	NO	NO	No treatment
NCA25	RES-NCA25-5522	4 QUIRK STREET ROZELLE 2039	0	4	NE	72	66	70	63	73	66	70	64	-2.5	-2.7	-2.5	-2.7	60	55	YES	YES	YES	YES	YES	Trigger 2. Trigger 3.
NCA25	RES-NCA25-5522	4 QUIRK STREET ROZELLE 2039	1	4	NE	73	67	70	64	73	67	70	64	-2.4	-2.7	-2.6	-2.8	60	55	YES	YES	YES	YES	YES	Trigger 2. Trigger 3.
NCA25	RES-NCA25-5522	4 QUIRK STREET ROZELLE 2039	2	4	NE	73	67	70	64	73	67	71	64	-2.4	-2.7	-2.5	-2.7	60	55	YES	YES	YES	YES	YES	Trigger 2. Trigger 3.
NCA25	RES-NCA25-5523	66 LILYFIELD ROAD ROZELLE 2039	0	1	N	68	60	66	58	69	61	67	59	-1.9	-2.2	-1.8	-2.1	60	55	NO	NO	NO	NO	NO	No treatment
NCA25	RES-NCA25-5523	66 LILYFIELD ROAD ROZELLE 2039	0	2	S	67	63	65	60	68	63	65	60	-2.4	-2.8	-2.7	-2.9	60	55	YES	YES	NO	NO	YES	Trigger 2.
NCA25	RES-NCA25-5523	66 LILYFIELD ROAD ROZELLE 2039	1	1	N	68	60	66	58	69	61	68	59	-1.9	-2	-1.7	-2	60	55	NO	NO	NO	NO	NO	No treatment
NCA25	RES-NCA25-5523	66 LILYFIELD ROAD ROZELLE 2039	1	2	S	68	63	66	61	68	63	66	61	-2.3	-2.5	-2.5	-2.7	60	55	YES	YES	YES	YES	YES	Trigger 2. Trigger 3.
NCA25	RES-NCA25-5560	12 GORDON STREET ROZELLE 2039	0	4	W	67	60	68	61	68	60	69	61	1.1	0.9	1.1	0.9	60	55	NO	NO	NO	NO	NO	No treatment
NCA25	RES-NCA25-5560	12 GORDON STREET ROZELLE 2039	1	4	W	67	60	68	60	68	60	69	61	1	0.7	1	0.7	60	55	NO	NO	NO	NO	NO	No treatment
NCA25	RES-NCA25-5560	12 GORDON STREET ROZELLE 2039	2	4	W	67	59	68	60	67	60	68	60	0.9	0.5	0.9	0.6	60	55	NO	NO	NO	NO	NO	No treatment
NCA25	RES-NCA25-5564	20 QUIRK STREET ROZELLE 2039	0	4	N	60	54	57	50	60	54	57	51	-2.9	-3.3	-2.9	-3.3	60	55	NO	NO	NO	NO	NO	No treatment
NCA25	RES-NCA25-5564	20 QUIRK STREET ROZELLE 2039	1	4	N	62	56	59	53	62	56	59	53	-2.6	-3.2	-2.8	-3.2	60	55	NO	NO	NO	NO	NO	No treatment
NCA25	RES-NCA25-5585	55 HORNSEY STREET ROZELLE 2039	0	3	S	56	49	55	49	56	49	56	49	-0.2	-0.4	-0.3	-0.5	60	55	NO	NO	NO	NO	NO	No treatment
NCA25	RES-NCA25-5585	55 HORNSEY STREET ROZELLE 2039	1	3	S	57	51	57	51	58	51	57	51	-0.1	-0.3	-0.3	-0.5	60	55	NO	NO	NO	NO	NO	No treatment
NCA25	RES-NCA25-559	21 HORNSEY STREET ROZELLE 2039	0	1	S	58	53	59	54	58	53	59	54	0.7	1	0.4	0.6	60	55	NO	NO	NO	NO	NO	No treatment
NCA25	RES-NCA25-5600	23 HORNSEY STREET ROZELLE 2039	0	1	S	52	47	51	46	53	47	52	46	-1	-1.1	-1.1	-1.2	60	55	NO	NO	NO	NO	NO	No treatment
NCA25	RES-NCA25-5600	23 HORNSEY STREET ROZELLE 2039	1	1	S	56	50	55	49	56	51	55	50	-1	-1.1	-1.2	-1.1	60	55	NO	NO	NO	NO	NO	No treatment
NCA25	RES-NCA25-5604	38 QUIRK STREET ROZELLE 2039	0	1	N	55	49	53	46	55	49	53	47	-2.2	-2.7	-2.2	-2.7	60	55	NO	NO	NO	NO	NO	No treatment
NCA25	RES-NCA25-5604	38 QUIRK STREET ROZELLE 2039	1	1	N	57	51	55	49	58	52	55	49	-2.2	-2.6	-2.3	-2.7	60	55	NO	NO	NO	NO	NO	No treatment
NCA25	RES-NCA25-5647	26 LILYFIELD ROAD ROZELLE 2039	0	1	N	69	61	67	59	70	62	68	60	-1.9	-2.2	-1.8	-2.1	60	55	NO	NO	NO	NO	NO	No treatment
NCA25	RES-NCA25-5647	26 LILYFIELD ROAD ROZELLE 2039	0	2	S	70	65	67	62	70	65	67	62	-2.6	-2.7	-2.8	-2.9	60	55	YES	YES	YES	YES	YES	Trigger 2. Trigger 3.
NCA25	RES-NCA25-5647	26 LILYFIELD ROAD ROZELLE 2039	1	1	N	69	61	67	59	70	62	69	60	-1.9	-2	-1.7	-2	60	55	NO	NO	NO	NO	NO	No treatment
NCA25	RES-NCA25-5647	26 LILYFIELD ROAD ROZELLE 2039	1	2	S	71	66	68	63	71	66	68	63	-2.3	-2.2	-2.4	-2.4	60	55	YES	YES	YES	YES	YES	Trigger 2. Trigger 3.
NCA25	RES-NCA25-5662	54 HORNSEY STREET ROZELLE 2039	0	6	W	66	59	67	59	67	59	68	60	0.7	0.4	0.8	0.4	60	55	NO	NO	NO	NO	NO	No treatment
NCA25	RES-NCA25-5662	54 HORNSEY STREET ROZELLE 2039	1	6	W	67	59	67	59	67	60	68	60	0.7	0.3	0.7	0.3	60	55	NO	NO	NO	NO	NO	No treatment
NCA25	RES-NCA25-5662	54 HORNSEY STREET ROZELLE 2039	2	6	W	66	59	67	59	67	59	68	60	0.6	0.1	0.5	0.2	60	55	NO	NO	NO	NO	NO	No treatment
NCA25	RES-NCA25-5662	54 HORNSEY STREET ROZELLE 2039	3	6	W	66	59	67	59	67	59	67	59	0.5	-0.1	0.5	0	60	55	NO	NO	NO	NO	NO	No treatment
NCA25	RES-NCA25-5678	30 HORNSEY STREET ROZELLE 2039	0	4	S	60	55	59	54	61	56	60	54	-1.2	-1.5	-1.2	-1.6	60	55	NO	NO	NO	NO	NO	No treatment
NCA25	RES-NCA25-5678	30 HORNSEY STREET ROZELLE 2039	1	4	S	64	58	62	56	64	59	62	57	-1.8	-2.1	-1.7	-2.1	60	55	NO	NO	NO	NO	NO	No treatment
NCA25	RES-NCA25-5685	14 HORNSEY STREET ROZELLE 2039	0	2	N	61	56	64	59	62	57	63	59	2.2	2.2	1.8	1.8	60	55	NO	NO	NO	NO	YES	Trigger 1.
NCA25	RES-NCA25-5685	14 HORNSEY STREET ROZELLE 2039	1	2	N	62	58	64	59	63	58	64	59	1.6	1.5	1.1	1.1	60	55	NO	NO	NO	NO	NO	No treatment
NCA25	RES-NCA25-5690	26 GORDON STREET ROZELLE 2039	0	4	W	68	61	70	62	69	61	70	62	1.1	0.9	1.1	0.9	60	55	NO	NO	NO	NO	NO	No treatment
NCA25	RES-NCA25-571	12 HORNSEY STREET ROZELLE 2039	0	3	N	62	57	64	59	62	57	64	59	2.4	2.3	2.1	1.9	60	55	NO	NO	NO	NO	YES	Trigger 1.
NCA25	RES-NCA25-571	12 HORNSEY STREET ROZELLE 2039	1	3	N	63	58	65	60	63	58	65	60	1.7	1.7	1.4	1.3	60	55	YES	YES	NO	NO	YES	Trigger 2.
NCA25	RES-NCA25-5734	34 LILYFIELD ROAD ROZELLE 2039	0	1	N	69	61	67	59	70	62	68	60	-2	-2.2	-1.8	-2.1	60	55	NO	NO	NO	NO	NO	No treatment
NCA25	RES-NCA25-5734	34 LILYFIELD ROAD ROZELLE 2039	0	2	S	69	65	67	62	70	65	67	62	-2.5	-2.6	-2.7	-2.8	60	55	YES	YES	YES	YES	YES	Trigger 2. Trigger 3.
NCA25	RES-NCA25-5734	34 LILYFIELD ROAD ROZELLE 2039	1	1	N	69	61	67	59	70	62	69	60	-1.9	-2	-1.7	-2	60	55	NO	NO	NO	NO	NO	No treatment
NCA25	RES-NCA25-5734	34 LILYFIELD ROAD ROZELLE 2039	1	2	S	70	65	68	63	70	65	68	63	-2.1	-2.2	-2.3	-2.4	60	55	YES	YES	YES	YES	YES	Trigger 2. Trigger 3.
NCA25	RES-NCA25-5742	30 QUIRK STREET ROZELLE 2039	0	3	N	56	50	54	47	57	51	54	47	-2.8	-3.3	-3	-3.4	60	55	NO	NO	NO	NO	NO	No treatment
NCA25	RES-NCA25-5742	30 QUIRK STREET ROZELLE 2039	1	3	N	59	53	57	50	60	54	57	50	-2.6	-3.1	-2.7	-3.1	60	55	NO	NO	NO	NO	NO	No treatment
NCA25	RES-NCA25-575	5 LILYFIELD ROAD ROZELLE 2039	0	3	E	56	51	74	68	57	51	74	68	17.5	17.1	17.2	17	60	55	YES	YES	YES	YES	YES	Trigger 1. Trigger 2. Trigger 3.
NCA25	RES-NCA25-575	5 LILYFIELD ROAD ROZELLE 2039	1	3	E	60	54	74	68	60	54	75	69	14.7	14.4	14.5	14.4	60	55	YES	YES	YES	YES	YES	Trigger 1. Trigger 2. Trigger 3.
NCA25	RES-NCA25-575	5 LILYFIELD ROAD ROZELLE 2039	2	3	E	67	62	74	68	68	62	75	69	7.1	6.5	7	6.4	60	55	YES	YES	YES	YES	YES	Trigger 1. Trigger 2. Trigger 3.
NCA25	RES-NCA25-5750	9 LILYFIELD ROAD ROZELLE 2039	0	5	S	71	65	70	64	72	65	71	64	-1.2	-0.8	-1.3	-1	60	55	YES	YES	YES	YES	YES	Trigger 2. Trigger 3.

NCA	NCA ID	Receiver Address	Facade			Opening Year				Design Year				Trigger 1				NCG noise criteria		Trigger 2		Trigger 3		Consider additional noise mitigation?	Report
						No Build		Build		No Build		Build		Opening Year		Design Year				Do noise levels exceed the cumulative limit with project roads adding ≥2dB to the total noise levels?		Is the contribution from the road project Acute?			
			Floor	Number	Orientation	Day	Night	Day	Night	Day	Night	Day	Night	Day	Night	Day	Night	Day	Night			Day	Night		
						dB(A)	dB(A)	dB(A)	dB(A)	dB(A)	dB(A)	dB(A)	dB(A)	dB(A)	dB(A)	dB(A)	dB(A)	dB(A)	dB(A)	Day	Night	≥ 65dB LAeq,15h	≥ 60dB LAeq,9h		
NCA25	RES-NCA25-5750	9 LILYFIELD ROAD ROZELLE 2039	1	5	S	72	66	71	65	72	66	71	65	-1.1	-0.7	-1.1	-0.8	60	55	YES	YES	YES	YES	YES	Trigger 2. Trigger 3.
NCA25	RES-NCA25-588	40 QUIRK STREET ROZELLE 2039	0	1	N	55	48	52	46	55	49	53	46	-2.1	-2.8	-2.1	-2.8	60	55	NO	NO	NO	NO	NO	No treatment
NCA25	RES-NCA25-588	40 QUIRK STREET ROZELLE 2039	1	1	N	57	51	54	48	57	51	55	48	-2.3	-2.7	-2.3	-2.8	60	55	NO	NO	NO	NO	NO	No treatment
NCA25	RES-NCA25-599	9 HORNSEY STREET ROZELLE 2039	0	3	S	60	54	61	56	60	55	61	56	1.5	1.8	1.1	1.3	60	55	NO	NO	NO	NO	NO	No treatment
NCA25	RES-NCA25-599	9 HORNSEY STREET ROZELLE 2039	1	3	S	61	56	62	57	62	57	62	57	0.7	0.8	0.3	0.4	60	55	NO	NO	NO	NO	NO	No treatment
NCA25	RES-NCA25-637	62 LILYFIELD ROAD ROZELLE 2039	0	1	N	68	60	66	58	69	61	67	59	-1.9	-2.1	-1.8	-2.1	60	55	NO	NO	NO	NO	NO	No treatment
NCA25	RES-NCA25-637	62 LILYFIELD ROAD ROZELLE 2039	1	1	N	68	60	67	58	69	61	68	59	-1.8	-2.1	-1.7	-2	60	55	NO	NO	NO	NO	NO	No treatment
NCA25	RES-NCA25-672	42 QUIRK STREET ROZELLE 2039	0	1	N	54	48	53	46	55	49	53	46	-1.9	-2.6	-1.9	-2.6	60	55	NO	NO	NO	NO	NO	No treatment
NCA25	RES-NCA25-672	42 QUIRK STREET ROZELLE 2039	1	1	N	57	50	54	48	57	51	55	48	-2.1	-2.7	-2.1	-2.7	60	55	NO	NO	NO	NO	NO	No treatment
NCA25	RES-NCA25-684	55 LILYFIELD ROAD ROZELLE 2039	0	3	S	67	59	66	58	68	60	67	59	-1.1	-0.9	-1.1	-1	60	55	NO	NO	NO	NO	NO	No treatment
NCA25	RES-NCA25-684	55 LILYFIELD ROAD ROZELLE 2039	1	3	S	67	59	66	58	68	60	67	59	-1.1	-1	-1.1	-1.1	60	55	NO	NO	NO	NO	NO	No treatment
NCA25	RES-NCA25-684	55 LILYFIELD ROAD ROZELLE 2039	2	2	S	67	59	66	58	68	60	67	59	-0.9	-0.8	-0.9	-0.9	60	55	NO	NO	NO	NO	NO	No treatment
NCA25	RES-NCA25-688	20 GORDON STREET ROZELLE 2039	0	3	W	67	60	69	61	68	60	69	61	1.2	1	1.1	1	60	55	NO	NO	NO	NO	NO	No treatment
NCA25	RES-NCA25-691	44 LILYFIELD ROAD ROZELLE 2039	0	1	N	68	61	66	58	70	62	68	59	-2	-2.3	-1.8	-2.2	60	55	NO	NO	NO	NO	NO	No treatment
NCA25	RES-NCA25-691	44 LILYFIELD ROAD ROZELLE 2039	0	2	S	68	63	65	60	68	63	65	60	-2.4	-2.6	-2.5	-2.7	60	55	YES	YES	YES	YES	YES	Trigger 2. Trigger 3.
NCA25	RES-NCA25-691	44 LILYFIELD ROAD ROZELLE 2039	1	1	N	69	61	67	59	70	62	68	60	-1.9	-2	-1.7	-2	60	55	NO	NO	NO	NO	NO	No treatment
NCA25	RES-NCA25-691	44 LILYFIELD ROAD ROZELLE 2039	1	2	S	68	63	66	61	68	64	66	61	-2	-2.3	-2.2	-2.4	60	55	YES	YES	YES	YES	YES	Trigger 2. Trigger 3.
NCA25	RES-NCA25-741	46 LILYFIELD ROAD ROZELLE 2039	0	1	N	68	61	66	58	70	62	68	59	-2	-2.3	-1.8	-2.2	60	55	NO	NO	NO	NO	NO	No treatment
NCA25	RES-NCA25-741	46 LILYFIELD ROAD ROZELLE 2039	0	2	S	68	63	65	60	68	63	65	60	-2.3	-2.6	-2.5	-2.8	60	55	YES	YES	YES	YES	YES	Trigger 2. Trigger 3.
NCA25	RES-NCA25-741	46 LILYFIELD ROAD ROZELLE 2039	1	1	N	69	61	67	59	70	62	68	60	-1.9	-2.1	-1.7	-2.1	60	55	NO	NO	NO	NO	NO	No treatment
NCA25	RES-NCA25-741	46 LILYFIELD ROAD ROZELLE 2039	1	2	S	68	63	66	61	68	63	66	61	-2.1	-2.3	-2.2	-2.4	60	55	YES	YES	YES	YES	YES	Trigger 2. Trigger 3.
NCA25	RES-NCA25-745	63 HORNSEY STREET ROZELLE 2039	0	2	S	56	49	56	49	57	49	57	49	0.1	-0.3	0	-0.2	60	55	NO	NO	NO	NO	NO	No treatment
NCA25	RES-NCA25-770	12 MANEY STREET ROZELLE 2039	0	4	W	57	51	53	47	57	51	53	47	-3.5	-3.9	-3.6	-3.9	60	55	NO	NO	NO	NO	NO	No treatment
NCA25	RES-NCA25-770	12 MANEY STREET ROZELLE 2039	1	4	W	59	53	55	49	59	53	56	49	-3.3	-3.6	-3.3	-3.7	60	55	NO	NO	NO	NO	NO	No treatment
NCA25	RES-NCA25-809	40 HORNSEY STREET ROZELLE 2039	0	1	N	57	52	57	53	57	52	57	53	0.7	0.7	0.1	0.2	60	55	NO	NO	NO	NO	NO	No treatment
NCA25	RES-NCA25-809	40 HORNSEY STREET ROZELLE 2039	1	1	N	59	54	60	55	59	54	60	55	1	1.1	0.5	0.6	60	55	NO	NO	NO	NO	NO	No treatment
NCA25	RES-NCA25-822	61 HORNSEY STREET ROZELLE 2039	0	3	S	56	49	56	48	56	49	56	49	0.1	-0.3	-0.1	-0.4	60	55	NO	NO	NO	NO	NO	No treatment
NCA25	RES-NCA25-822	61 HORNSEY STREET ROZELLE 2039	1	3	S	57	50	57	50	58	51	58	50	-0.1	-0.4	-0.2	-0.4	60	55	NO	NO	NO	NO	NO	No treatment
NCA25	RES-NCA25-851	5 GRAHAM STREET ROZELLE 2039	0	5	N	73	67	69	63	73	68	69	63	-4	-4.4	-4	-4.4	60	55	NO	NO	NO	NO	NO	No treatment
NCA25	RES-NCA25-851	5 GRAHAM STREET ROZELLE 2039	1	5	N	74	68	70	64	74	68	70	64	-3.9	-4.4	-4.1	-4.4	60	55	NO	NO	NO	NO	NO	No treatment
NCA25	RES-NCA25-863	18 GORDON STREET ROZELLE 2039	0	4	W	67	60	69	61	68	60	69	61	1.1	0.9	1.1	0.9	60	55	NO	NO	NO	NO	NO	No treatment
NCA25	RES-NCA25-863	18 GORDON STREET ROZELLE 2039	1	4	W	67	60	68	60	68	60	69	61	1	0.7	1	0.7	60	55	NO	NO	NO	NO	NO	No treatment
NCA25	RES-NCA25-863	18 GORDON STREET ROZELLE 2039	2	4	W	67	59	68	60	67	60	68	60	0.9	0.4	0.8	0.5	60	55	NO	NO	NO	NO	NO	No treatment
NCA25	RES-NCA25-868	36 QUIRK STREET ROZELLE 2039	0	3	S	52	46	51	44	52	46	51	45	-1.1	-1.6	-1.2	-1.6	60	55	NO	NO	NO	NO	NO	No treatment
NCA25	RES-NCA25-868	36 QUIRK STREET ROZELLE 2039	1	3	S	55	49	54	48	56	50	54	48	-1.4	-1.8	-1.5	-1.8	60	55	NO	NO	NO	NO	NO	No treatment
NCA25	RES-NCA25-909	16 HORNSEY STREET ROZELLE 2039	0	1	N	61	56	63	58	61	57	63	58	2.1	2.1	1.7	1.7	60	55	NO	NO	NO	NO	YES	Trigger 1.
NCA25	RES-NCA25-909	16 HORNSEY STREET ROZELLE 2039	1	1	N	62	57	64	59	63	58	64	59	1.5	1.5	1.1	1.1	60	55	NO	NO	NO	NO	NO	No treatment
NCA25	RES-NCA25-933	10 LILYFIELD ROAD ROZELLE 2039	0	1	N	70	62	68	61	71	63	69	62	-1.4	-1.3	-1.5	-1.5	60	55	NO	YES	NO	NO	YES	Trigger 2.
NCA25	RES-NCA25-933	10 LILYFIELD ROAD ROZELLE 2039	1	1	N	70	63	69	62	71	64	70	63	-1.2	-0.9	-1.3	-1.1	60	55	YES	YES	YES	YES	YES	Trigger 2. Trigger 3.
NCA25	RES-NCA25-989	6 GORDON STREET ROZELLE 2039	0	4	W	67	59	68	60	68	60	69	61	1.1	0.9	1.1	0.8	60	55	NO	NO	NO	NO	NO	No treatment
NCA29	MXU-NCA29-2748	43A CRESCENT STREET ROZELLE 2039	0	1	SW	76	70	73	67	77	71	73	67	-3.6	-3.9	-3.7	-3.9	60	55	NO	NO	NO	NO	NO	No treatment
NCA29	MXU-NCA29-2748	43A CRESCENT STREET ROZELLE 2039	1	1	SW	77	71	73	67	77	71	74	67	-3.6	-4	-3.7	-3.9	60	55	NO	NO	NO	NO	NO	No treatment
NCA29	RES-NCA29-1154	51 CRESCENT STREET ROZELLE 2039	0	4	SE	71	64	69	61	71	64	69	61	-2.1	-2.8	-2.3	-2.9	60	55	NO	NO	NO	NO	NO	No treatment
NCA29	RES-NCA29-1824	7 LOUGHLIN STREET ROZELLE 2039	0	3	E	49	43	47	41	49	43	48	41	-1.7	-2.1	-1.8	-2.2	60	55	NO	NO	NO	NO	NO	No treatment
NCA29	RES-NCA29-1824	7 LOUGHLIN STREET ROZELLE 2039	1	3	E	52	46	50	44	52	46	50	44	-2	-2.3	-2	-2.4	60	55	NO	NO	NO	NO	NO	No treatment
NCA29	RES-NCA29-1882	49 CRESCENT STREET ROZELLE 2039	0	3	NE	60	51	59	50	60	51	60	50	-0.5	-1	-0.7	-1.1	60	55	NO	NO	NO	NO	NO	No treatment
NCA29	RES-NCA29-1882	49 CRESCENT STREET ROZELLE 2039	1	1	SW	68	62	65	59	68	62	65	59	-3	-3.4	-3.1	-3.5	60	55	NO	NO	NO	NO	NO	No treatment
NCA29	RES-NCA29-2700	43 CRESCENT STREET ROZELLE 2039	0	5	E	57	50	56	48	58	51	56	48	-1.3	-2.1	-1.4	-2.2	60	55	NO	NO	NO	NO	NO	No treatment
NCA29	RES-NCA29-2700	43 CRESCENT STREET ROZELLE 2039	1	5	E	59	52	58	50	59	53	58	50	-1.5	-2.3	-1.6	-2.4	60	55	NO	NO	NO	NO	NO	No treatment
NCA29	RES-NCA29-3951	6 ROBERT STREET ROZELLE 2039	0	4	SE	72	63	72	62	73	63	72	62	-0.6	-1.1	-0.8	-1.3	60	55	NO	NO	NO	NO	NO	No treatment
NCA29	RES-NCA29-404	2 ROBERT STREET ROZELLE 2039	0	4	SE	72	63	71	62	73	64	72	62	-0.8	-1.4	-1	-1.6	60	55	NO	NO	NO	NO	NO	No treatment
NCA29	RES-NCA29-452	47 CRESCENT STREET ROZELLE 2039	0	1	SW	69	63	65	59	69	63	66	59	-3.7	-4.1	-3.8	-4.2	60	55	NO	NO	NO	NO	NO	No treatment
NCA29	RES-NCA29-452	47 CRESCENT STREET ROZELLE 2039	1	1	SW	73	67	69	63	73	67	69	63	-3.7	-4	-3.8	-4.1	60	55	NO	NO	NO	NO	NO	No treatment
NCA29	RES-NCA29-5501	10 ROBERT STREET ROZELLE 2039	0	1	SE	73	63	72	62	73	64	72	63	-0.5	-0.9	-0.7	-1.1	60	55	NO	NO	NO	NO	NO	No treatment
NCA29	RES-NCA29-5614	41 CRESCENT STREET ROZELLE 2039	0	4	E	59	53	58	50	60	53	58	51	-1.8	-2.6	-1.9	-2.6	60	55	NO	NO	NO	NO	NO	No treatment
NCA29	RES-NCA29-5640	4 ROBERT STREET ROZELLE 2039	0	5	SE	72	63	72	62	73	64	72	62	-0.7	-1.2	-0.9	-1.4	60	55	NO	NO	NO	NO	NO	No treatment
NCA29	RES-NCA29-5691	8 ROBERT STREET ROZELLE 2039	0	1	SE	72	63	72	62	73	64	72	62	-0.5	-1	-0.7	-1.2	60	55	NO	NO	NO	NO	NO	No treatment
NCA29	RES-NCA29-680	12 ROBERT STREET ROZELLE 2039	0	1	SE	73	63	72	62	73	64	72	63	-0.5	-0.9	-0.7	-0.9	60	55	NO	NO	NO	NO	NO	No treatment
NCA29	RES-NCA29-988	45 CRESCENT STREET ROZELLE 2039	0	1	SW	68	62	65	58	69	63	65	59	-3.7	-4.1	-3.9	-4.2	60	55	NO	NO	NO	NO	NO	No treatment
NCA29	RES-NCA29-988	45 CRESCENT STREET ROZELLE 2039	1	1	SW	72	66	68	62	72	66	68	62	-3.7	-4.1	-3.8	-4.1	60	55	NO	NO	NO	NO	NO	No treatment
NCA32	RES-NCA32-1009	8 OXFORD STREET ROZELLE 2039	0	3	NE	66	59	66	58	67	59	66	59	-0.2	-0.5	-0.3	-0.3	60	55	NO	NO	NO	NO	NO	No treatment
NCA32	RES-NCA32-1009	8 OXFORD STREET ROZELLE 2039	1	3	NE	67	60	67	59	68	60	68	60	-0.3	-0.5	-0.2	-0.3	60	55	NO	NO	NO	NO	NO	No treatment
NCA32	RES-NCA32-1132	13 OXFORD STREET ROZELLE 2039	0	1	SW	67	59	67	59	67	60	67	60	-0.1	-0.3	0	0	60	55	NO	NO	NO	NO	NO	No treatment
NCA32	RES-NCA32-1132	13 OXFORD STREET ROZELLE 2039	1	1	SW	67	60	67	60	68	60	68	60	-0.1	-0.3	-0.1	0	60	55	NO	NO	NO	NO	NO	No treatment
NCA32	RES-NCA32-1132	13 OXFORD STREET ROZELLE 2039	2	1	SW	67	59	67	59	67	60	67	60	-0.2	-0.4	-0.1	-0.2	60	55	NO	NO	NO	NO	NO	No treatment
NCA32	RES-NCA32-1147	7 OXFORD STREET ROZELLE 2039	0	1	SW	67	59	67	59	67	60	67	60	-0.2	-0.4	-0.1	-0.1	60	55	NO	NO	NO	NO	NO	No treatment
NCA32	RES-NCA32-1147	7 OXFORD STREET ROZELLE 2039	1	1	SW	67	59	67	59	67	60	67	60	-0.2	-0.4	-0.2	-0.3	60	55	NO	NO	NO	NO	NO	No treatment
NCA32	RES-NCA32-1164	20 WATERLOO STREET ROZELLE 2039	0	4	NE	56	50	54	47	56	50	54	47	-2.4	-3	-2.4	-3	60	55	NO	NO	NO	NO	NO	No treatment
NCA32	RES-NCA32-1164	20 WATERLOO STREET ROZELLE 2039	1	4	NE	58	51	55	48	58	52	56	49	-2.4	-2.9	-2.3	-2.9	60	55	NO	NO	NO	NO	NO	No treatment
NCA32	RES-NCA32-1176	6 OXFORD STREET ROZELLE 2039	0	1	SW	54	48	53	47	54	48	54	47	-0.7	-1	-0.5	-0.8	60	55	NO	NO	NO	NO	NO	No treatment
NCA32	RES-NCA32-1176	6 OXFORD STREET ROZELLE 2039	1	5	NE	66	59	66	58	67	59	66	59	-0.3	-0.6	-0.4	-0.5	60	55	NO	NO	NO	NO	NO	No treatment
NCA32	RES-NCA32-1256	20 OXFORD STREET ROZELLE 2039	0	3	NE	66	59	66	58	67	59	66	59	-0.2	-0.5	-0.3	-0.3	60	55	NO	NO	NO	NO	NO	No treatment
NCA32	RES-NCA32-1256	20 OXFORD STREET ROZELLE 2039	1	3	NE	68	60	67	60	68	60	68	60	-0.2	-0.4	-0.2	-0.1	60	55	NO	NO	NO	NO	NO	No treatment
NCA32	RES-NCA32-1268	1 OXFORD STREET ROZELLE 2039	0	2	SW	67	60	67	59	68	60	67	60	-0.3	-0.6	-0.3	-0.4	60	55	NO	NO	NO	NO	NO	No treatment
NCA32	RES-NCA32-1268	1 OXFORD STREET ROZELLE 2039	1	2	SW	67	60	67	59	68	60	67	60	-0.4	-0.6	-0.4	-0.5	60	55	NO	NO	NO	NO	NO	No treatment
NCA32	RES-NCA32-1275	11 MANNING STREET ROZELLE 2039	0	2	NE	51	45	50	44	51	45	51	45	-0.5	-0.7	-0.5	-0.7	60	55	NO	NO	NO	NO	NO	No treatment
NCA32	RES-NCA32-1275	11 MANNING STREET ROZELLE 2039	1	2	NE	55	49	55	48	55	49	55	49	-0.1	-0.4	0.1	-0.2	60	55	NO	NO	NO	NO	NO	No treatment
NCA32	RES-NCA32-1299	33 OXFORD STREET ROZELLE 2039	0	1	SW	68	60	68	60	68	60	68	60	-0.1	-0.3	0	0.1	60	55	NO	NO	NO	NO	NO	No treatment
NCA32	RES-NCA32-1299	33 OXFORD STREET ROZELLE 2039	1	1	SW	68	61	68	60	68	61	68	61	-0.1	-0.3	0	0	60	55	NO	NO	NO	NO	NO	No treatment
NCA32	RES-NCA32-1342	14 PARK STREET ROZELLE 2039	0	3	NE	52	46	52	45	53	47	52	46	-0.9	-0.9	-0.7	-0.9	60	55	NO	NO	NO	NO	NO	No treatment
NCA32	RES-NCA32-1342	14 PARK STREET ROZELLE 2039	1	3	NE	55	49	54	48	55	49	55	48	-0.8	-1	-0.7	-0.9	60	55	NO	NO	NO	NO	NO	No treatment
NCA32	RES-NCA32-1383	28 CAMBRIDGE STREET ROZELLE 2039	0	3	NE	53	47	51	45	54	48	52	45	-2.2	-2.5	-2.1	-2.4	60	55	NO	NO	NO	NO	NO	No treatment
NCA32	RES-NCA32-1383	28 CAMBRIDGE STREET ROZELLE 2039	1	6	SW	56	50	56	50	57	51	57	50	-0.3	-0.5	-0.1	-0.5	60	55	NO	NO	NO	NO	NO	No treatment
NCA32	RES-NCA32-1404	16 CAMBRIDGE STREET ROZELLE 2039	0	2	NE	55	48	53	46	55	48	54	47	-1.4	-1.8	-1.4	-1.7	60	55	NO	NO	NO	NO	NO	No treatment
NCA32	RES-NCA32-1404	16 CAMBRIDGE STREET ROZELLE 2039	1	2	NE	56	50	55	48	57	50	56	49	-1.2	-1.4	-1.1	-1.4	60	55	NO	NO	NO	NO	NO	No treatment
NCA32	RES-NCA32-1413	8 PARK STREET ROZELLE 2039	0	3	NE	54	48	53	47	55	48	54	47	-0.9	-1.1	-0.8	-1	60	55	NO	NO	NO	NO	NO	No treatment
NCA32	RES-NCA32-1413	8 PARK STREET ROZELLE 2039	1	3	NE	57	51	57	50	58	52	57	51	-0.5	-0.8	-0.5	-0.6	60	55	NO	NO	NO	NO	NO	No treatment
NCA32	RES-NCA32-1427	30 WATERLOO STREET ROZELLE 2039	0	4	NE	56	50	54	47	57	51	54	47	-2.7	-3.2	-2.6	-3.1	60	55	NO	NO	NO	NO	NO	No treatment
NCA32	RES-NCA32-1427	30 WATERLOO STREET ROZELLE 2039	1	4	NE	59	52	56	49	59	53	56	50	-2.7	-3.3	-2.7	-3.2	60	55	NO	NO	NO	NO	NO	No treatment
NCA32	RES-NCA32-1439	15 OXFORD STREET ROZELLE 2039	0	1	SW	63	55	63	55	63	55	63	55	-0.1	-0.3	0	0	60	55	NO	NO	NO	NO	NO	No treatment
NCA32	RES-NCA32-1439	15 OXFORD STREET ROZELLE 2039	1	1	SW	64	57	64	56	64	57	64	57	-0.1	-0.3	0	0	60	55	NO	NO	NO	NO	NO	No treatment
NCA32	RES-NCA32-1451	17 CAMBRIDGE STREET ROZELLE 2039	0	4	NE	54	48	53	46	55	48	53	46	-1.7	-2	-1.7	-2	60	55	NO	NO	NO	NO	NO	No treatment
NCA32	RES-NCA32-1451	17 CAMBRIDGE STREET ROZELLE 2039	1	4	NE	56	50	54	48	57	50	55	48	-1.7	-2.2	-1.8	-2.1	60	55	NO	NO	NO	NO	NO	No treatment
NCA32	RES-NCA32-1459	30 PARK STREET ROZELLE 2039	0	2	NE	53	46	52	46	53	47	53	47	-0.1	-0.1	0	0	60	55	NO	NO	NO	NO	NO	No treatment
NCA32	RES-NCA32-1459	30 PARK STREET ROZELLE 2039	1	2	NE	56	50	56	50	57	51	57	50	-0.1	-0.3	0	-0.2	60	55	NO	NO	NO	NO	NO	No treatment
NCA32	RES-NCA32-1488	32 WATERLOO STREET ROZELLE 2039	0	4	NE	57	50	54	47	57	51	54	48	-2.8	-3.2	-2.8	-3.2	60	55	NO	NO	NO	NO	NO	No treatment
NCA32	RES-NCA32-1488	32 WATERLOO STREET ROZELLE 2039	1	2	SW	55	49	57	51	55	49	57	51	2.2	2.1	2.3	2.1	60	55	NO	NO	NO	NO	NO	No treatment
NCA32	RES-NCA32-1497	18 OXFORD STREET ROZELLE 2039	0	3	NE	66	58	65	58	66	58	66	58	-0.3	-0.5	-0.2	-0.2	60	55	NO	NO	NO	NO	NO	No treatment
NCA32	RES-NCA32-1497	18 OXFORD STREET ROZELLE 2039	1	3	NE	67	60	67	59	67	60	67	60	-0.2	-0.4	-0.2	-0.1	60	55	NO	NO	NO	NO	NO	No treatment
NCA32	RES-NCA32-1498	38 WATERLOO STREET ROZELLE 2039	0	6	NE	57	51	54	48	58	51	55	48	-2.9	-3.4	-2.8	-3.4	60	55	NO	NO	NO	NO	NO	No treatment
NCA32	RES-NCA32-1498	38 WATERLOO STREET ROZELLE 2039	1	5	NW	59	53	59	53	60	54	59	53	-0.5	-0.6	-0.4	-0.6	60	55	NO	NO	NO	NO	NO	No treatment
NCA32	RES-NCA32-1498	38 WATERLOO STREET ROZELLE 2039	2	5	NW	62	55	61	54	62	56	61	55	-1	-1.1	-0.9	-1.2	60	55	NO	NO	NO	NO	NO	No treatment
NCA32	RES-NCA32-1513	36 PARK STREET ROZELLE 2039	0	2	NW	53	46	52	46	53	47	53	46	-0.5	-0.6	-0.4	-0.5	60	55	NO	NO	NO	NO	NO	No treatment
NCA32	RES-NCA32-1513	36 PARK STREET ROZELLE 2039	1	2	NW	55	49	55	49	56	50	56	49	0	-0.3	0	-0.2	60	55	NO	NO	NO	NO	NO	No treatment
NCA32	RES-NCA32-1517	5 CAMBRIDGE STREET ROZELLE 2039	0	1	SW	56	49	57	50	56	50	57	50	0.7	0.7	0.8	0.7	60	55	NO	NO	NO	NO	NO	No treatment
NCA32	RES-NCA32-1517	5 CAMBRIDGE STREET ROZELLE 2039	1	1	SW	58	51	58	51	59	52	59	52	0.2	0	0.2	0.1	60	55	NO	NO	NO	NO	NO	No treatment
NCA32	RES-NCA32-1538	1 MANNING STREET ROZELLE 2039	0	6	SE	55	49	54	48	56	50	55	49	-0.8	-1.1	-0.6	-0.9	60	55	NO	NO	NO	NO	NO	No treatment
NCA32	RES-NCA32-1566	24 CAMBRIDGE STREET ROZELLE 2039	0	2	NE	54	48	53	47	55	48	53	47	-1.2	-1.2	-1.1	-1.3	60	55	NO	NO	NO	NO	NO	No treatment
NCA32	RES-NCA32-1566	24 CAMBRIDGE STREET ROZELLE 2039	1	1	NW	57	51	57	51	57	51	58	51	0.2	0.1	0.3	0.1	60	55	NO	NO	NO	NO	NO	No treatment
NCA32	RES-NCA32-1572	18 WATERLOO STREET ROZELLE 2039	0	4	SW	53	47	56	49	54	48	56	50	2.2	2.2	2.2	2.2	60	55	NO	NO	NO	NO	NO	No treatment
NCA32	RES-NCA32-1572	18 WATERLOO STREET ROZELLE 2039	1	4	SW	56	50	57	51	57	51	58	51	0.9	0.8	0.9	0.8	60	55	NO	NO	NO	NO	NO	No treatment
NCA32	RES-NCA32-1673	11 CAMBRIDGE STREET ROZELLE 2039	0	6	SW	55	49	56	49	56	49	56	50	0.8	0.7	0.8	0.7	60	55	NO	NO	NO	NO	NO	No treatment
NCA32	RES-NCA32-1673	11 CAMBRIDGE STREET ROZELLE 2039	1	6	SW	57	51	57	51	58	51	58	51	0.3	0.1	0.4	0.2	60	55	NO	NO	NO	NO	NO	No treatment
NCA32	RES-NCA32-1678	6 PARK STREET ROZELLE 2039	0	3	NE	51	45	50	44	51	45	50	44	-1	-1.1	-1	-1	60	55	NO	NO	NO	NO	NO	No treatment
NCA32	RES-NCA32-1679	170 VICTORIA ROAD ROZELLE 2039	0	1	NE	78	72	74	68	78	73	75	68	-3.9	-4.3	-3.8	-4.2	60	55	NO	NO	NO	NO	NO	No treatment
NCA32	RES-NCA32-1698	36 WATERLOO STREET ROZELLE 2039	0	6	NE	57	51	54	47	57	51	55	48	-2.8	-3.3	-2.8	-3.3	60	55	NO	NO	NO	NO	NO	No treatment
NCA32	RES-NCA32-1707	47 CAMBRIDGE STREET ROZELLE 2039	0	4	NE	54	48	51	45	54	48	52	45	-2.8	-3.1	-2.7	-3	60	55	NO	NO	NO	NO	NO	No treatment
NCA32	RES-NCA32-1707	47 CAMBRIDGE STREET ROZELLE 2039	1	2	NW	56	49	55	49	56	50	56	49	-0.5	-0.5	-0.4	-0.5	60	55	NO	NO	NO	NO	NO	No treatment
NCA32	RES-NCA32-1720	10 PARK STREET ROZELLE 2039	0	4	NE	54	48	53	47	55	48	54	48	-0.7	-0.8	-0.6	-0.8	60	55	NO	NO	NO	NO	NO	No treatment
NCA32	RES-NCA32-1725	30 OXFORD STREET ROZELLE 2039	0	2	NW	60	53	60	52	60	53	60	53	-0.2	-0.4	-0.2	-0.2	60	55	NO	NO	NO	NO	NO	No treatment
NCA32	RES-NCA32-1725	30 OXFORD STREET ROZELLE 2039	1	3	NE	68	60	67	60	68	60	68	60	-0.2	-0.4	-0.2	-0.1	60	55	NO	NO	NO	NO	NO	No treatment
NCA32	RES-NCA32-1736a	19 WATERLOO STREET ROZELLE 2039	0	2	SW	54	47	56	49	54	48	56	50	2	2	2	2	60	55	NO	NO	NO	NO	NO	No treatment
NCA32	RES-NCA32-1736a	19 WATERLOO STREET ROZELLE 2039	1	2	SW	57	50	58	51	57	51	58	52	1	1	1.1	1	60	55	NO	NO	NO	NO	NO	No treatment
NCA32	RES-NCA32-1736b	19 WATERLOO STREET ROZELLE 2039	0	2	SW	54	47	55	49	54	48	56	50	1.9	1.9	1.9	1.9	60	55	NO	NO	NO	NO	NO	No treatment
NCA32	RES-NCA32-1736b	19 WATERLOO STREET ROZELLE 2039	1	2	SW	57	51	58	51	57	51	58	52	1	0.8	0.9	0.9	60	55	NO	NO	NO	NO	NO	No treatment
NCA32	RES-NCA32-1747	741 DARLING STREET ROZELLE 2039	0	1	SE	75	67	74	66	75	67	74	66	-0.8	-1.2	-0.7	-1.1	60	55	NO	NO	NO	NO	NO	No treatment

NCA	NCA ID	Receiver Address	Facade			Opening Year				Design Year				Trigger 1				NCG noise criteria		Trigger 2 Do noise levels exceed the cumulative limit with project roads adding ≥2dB to the total noise levels?		Trigger 3 Is the contribution from the road project Acute?		Consider additional noise mitigation?	Report
						No Build		Build		No Build		Build		Opening Year		Design Year									
			Floor	Number	Orientation	Day	Night	Day	Night	Day	Night	Day	Night	Day	Night	Day	Night	Day	Night			Day	Night		
						dB(A)	dB(A)	dB(A)	dB(A)	dB(A)	dB(A)	dB(A)	dB(A)	dB(A)	dB(A)	dB(A)	dB(A)	dB(A)	dB(A)	Day	Night	≥ 65dB LAeq,15h	≥ 60dB LAeq,9h		
NCA32	RES-NCA32-1747	741 DARLING STREET ROZELLE 2039	1	1	SE	75	67	74	66	75	67	75	66	-0.8	-1.1	-0.7	-1.1	60	55	NO	NO	NO	NO	NO	No treatment
NCA32	RES-NCA32-1747	741 DARLING STREET ROZELLE 2039	2	1	SE	74	67	74	65	75	67	74	66	-0.8	-1.2	-0.7	-1.1	60	55	NO	NO	NO	NO	NO	No treatment
NCA32	RES-NCA32-1756	16 PARK STREET ROZELLE 2039	0	7	SE	49	43	48	41	49	43	48	42	-1.1	-1.4	-0.9	-1.2	60	55	NO	NO	NO	NO	NO	No treatment
NCA32	RES-NCA32-1756	16 PARK STREET ROZELLE 2039	1	7	SE	52	45	50	44	52	46	51	45	-1.1	-1.4	-0.9	-1.2	60	55	NO	NO	NO	NO	NO	No treatment
NCA32	RES-NCA32-1994	20 PARK STREET ROZELLE 2039	0	3	NE	51	45	50	43	52	46	50	44	-1.5	-1.9	-1.5	-1.7	60	55	NO	NO	NO	NO	NO	No treatment
NCA32	RES-NCA32-1994	20 PARK STREET ROZELLE 2039	1	3	NE	54	48	53	47	54	48	53	47	-1.1	-1.4	-1.1	-1.3	60	55	NO	NO	NO	NO	NO	No treatment
NCA32	RES-NCA32-2002	14 OXFORD STREET ROZELLE 2039	0	3	NE	65	58	65	57	66	58	65	58	-0.2	-0.5	-0.2	-0.2	60	55	NO	NO	NO	NO	NO	No treatment
NCA32	RES-NCA32-2002	14 OXFORD STREET ROZELLE 2039	1	3	NE	68	60	68	60	68	61	68	61	-0.1	-0.3	-0.1	-0.1	60	55	NO	NO	NO	NO	NO	No treatment
NCA32	RES-NCA32-2061	9 PARK STREET ROZELLE 2039	0	1	SW	53	47	53	47	54	48	54	47	-0.1	-0.5	0	-0.4	60	55	NO	NO	NO	NO	NO	No treatment
NCA32	RES-NCA32-2065	17 OXFORD STREET ROZELLE 2039	0	1	SW	68	60	68	60	68	61	68	61	0	-0.3	0	0	60	55	NO	NO	NO	NO	NO	No treatment
NCA32	RES-NCA32-2065	17 OXFORD STREET ROZELLE 2039	1	1	SW	68	61	68	60	69	61	69	61	-0.1	-0.4	0	-0.1	60	55	NO	NO	NO	NO	NO	No treatment
NCA32	RES-NCA32-2087	34 PARK STREET ROZELLE 2039	0	1	SW	47	41	46	39	47	41	46	40	-1	-1.4	-1	-1.2	59	53	NO	NO	NO	NO	NO	No treatment
NCA32	RES-NCA32-2087	34 PARK STREET ROZELLE 2039	1	3	NE	55	49	55	49	56	50	56	49	-0.1	-0.3	0	-0.2	60	55	NO	NO	NO	NO	NO	No treatment
NCA32	RES-NCA32-2140	32 PARK STREET ROZELLE 2039	0	3	NE	52	46	52	46	53	47	53	46	-0.3	-0.2	-0.2	-0.2	60	55	NO	NO	NO	NO	NO	No treatment
NCA32	RES-NCA32-2140	32 PARK STREET ROZELLE 2039	1	2	NW	56	50	56	50	56	50	56	50	-0.1	-0.3	0	-0.3	60	55	NO	NO	NO	NO	NO	No treatment
NCA32	RES-NCA32-2150	34 CAMBRIDGE STREET ROZELLE 2039	0	2	NE	53	47	50	44	53	47	51	44	-2.6	-2.8	-2.6	-2.9	60	55	NO	NO	NO	NO	NO	No treatment
NCA32	RES-NCA32-2150	34 CAMBRIDGE STREET ROZELLE 2039	1	1	NW	56	50	56	50	57	51	56	50	-0.5	-0.7	-0.6	-0.6	60	55	NO	NO	NO	NO	NO	No treatment
NCA32	RES-NCA32-2152	24 PARK STREET ROZELLE 2039	0	3	NE	52	45	51	45	52	46	52	46	-0.3	-0.2	-0.3	-0.1	60	55	NO	NO	NO	NO	NO	No treatment
NCA32	RES-NCA32-2152	24 PARK STREET ROZELLE 2039	1	3	NE	56	50	55	49	56	50	56	50	-0.2	-0.4	-0.1	-0.2	60	55	NO	NO	NO	NO	NO	No treatment
NCA32	RES-NCA32-2178	40 WATERLOO STREET ROZELLE 2039	0	4	NW	55	49	55	49	55	49	55	49	0.2	0.2	0.3	0.2	60	55	NO	NO	NO	NO	NO	No treatment
NCA32	RES-NCA32-2189	35 CAMBRIDGE STREET ROZELLE 2039	0	1	SW	53	46	55	49	53	47	55	49	2.4	2.4	2.4	2.4	60	55	NO	NO	NO	NO	NO	No treatment
NCA32	RES-NCA32-2197	36 CAMBRIDGE STREET ROZELLE 2039	0	1	NW	55	49	54	48	55	49	55	48	-0.6	-0.7	-0.5	-0.6	60	55	NO	NO	NO	NO	NO	No treatment
NCA32	RES-NCA32-2197	36 CAMBRIDGE STREET ROZELLE 2039	1	1	NW	57	51	57	51	58	51	58	51	0	-0.1	0	0	60	55	NO	NO	NO	NO	NO	No treatment
NCA32	RES-NCA32-2236	13 MANNING STREET ROZELLE 2039	0	3	NW	52	46	52	46	52	46	52	46	-0.2	-0.3	-0.1	-0.3	60	55	NO	NO	NO	NO	NO	No treatment
NCA32	RES-NCA32-2236	13 MANNING STREET ROZELLE 2039	1	3	NW	55	49	55	49	55	49	55	49	0.1	-0.2	0.1	-0.1	60	55	NO	NO	NO	NO	NO	No treatment
NCA32	RES-NCA32-2238	13 MANNING STREET ROZELLE 2039	0	3	NE	49	42	48	41	49	43	48	42	-0.8	-1	-0.7	-0.9	60	55	NO	NO	NO	NO	NO	No treatment
NCA32	RES-NCA32-2238	13 MANNING STREET ROZELLE 2039	1	3	NE	54	48	54	48	55	49	55	48	-0.2	-0.4	-0.1	-0.3	60	55	NO	NO	NO	NO	NO	No treatment
NCA32	RES-NCA32-2239	13 MANNING STREET ROZELLE 2039	0	2	NW	48	42	47	41	48	42	48	42	-0.7	-0.7	-0.6	-0.5	60	54	NO	NO	NO	NO	NO	No treatment
NCA32	RES-NCA32-2239	13 MANNING STREET ROZELLE 2039	1	2	NW	53	48	53	47	54	48	54	48	0	-0.2	0	-0.2	60	55	NO	NO	NO	NO	NO	No treatment
NCA32	RES-NCA32-2257	23 OXFORD STREET ROZELLE 2039	0	1	SW	68	60	68	60	68	61	68	61	-0.1	-0.3	0	0	60	55	NO	NO	NO	NO	NO	No treatment
NCA32	RES-NCA32-2257	23 OXFORD STREET ROZELLE 2039	1	7	SW	68	61	68	60	69	61	69	61	-0.1	-0.3	0	0	60	55	NO	NO	NO	NO	NO	No treatment
NCA32	RES-NCA32-2311	24 OXFORD STREET ROZELLE 2039	0	2	NE	67	59	67	59	67	60	67	59	-0.2	-0.4	-0.2	-0.2	60	55	NO	NO	NO	NO	NO	No treatment
NCA32	RES-NCA32-2311	24 OXFORD STREET ROZELLE 2039	1	2	NE	68	60	67	60	68	60	68	60	-0.2	-0.4	-0.2	-0.2	60	55	NO	NO	NO	NO	NO	No treatment
NCA32	RES-NCA32-2334	9 CAMBRIDGE STREET ROZELLE 2039	0	1	SW	55	49	56	50	56	49	57	50	0.9	0.9	1	0.9	60	55	NO	NO	NO	NO	NO	No treatment
NCA32	RES-NCA32-2334	9 CAMBRIDGE STREET ROZELLE 2039	1	1	SW	57	51	58	51	58	51	58	51	0.3	0.2	0.4	0.3	60	55	NO	NO	NO	NO	NO	No treatment
NCA32	RES-NCA32-2352	11 OXFORD STREET ROZELLE 2039	0	1	SW	66	59	66	58	67	59	67	59	-0.1	-0.4	-0.1	0	60	55	NO	NO	NO	NO	NO	No treatment
NCA32	RES-NCA32-2352	11 OXFORD STREET ROZELLE 2039	1	1	SW	67	59	66	59	67	59	67	59	-0.2	-0.5	-0.2	-0.2	60	55	NO	NO	NO	NO	NO	No treatment
NCA32	RES-NCA32-2353	9 OXFORD STREET ROZELLE 2039	0	1	SW	66	58	66	58	66	59	66	59	-0.2	-0.4	-0.1	-0.1	60	55	NO	NO	NO	NO	NO	No treatment
NCA32	RES-NCA32-2353	9 OXFORD STREET ROZELLE 2039	1	1	SW	66	59	66	58	67	59	66	59	-0.1	-0.4	-0.1	-0.2	60	55	NO	NO	NO	NO	NO	No treatment
NCA32	RES-NCA32-2368	21 MANNING STREET ROZELLE 2039	0	2	NW	48	42	48	42	49	43	48	42	-0.8	-0.7	-0.7	-0.6	60	55	NO	NO	NO	NO	NO	No treatment
NCA32	RES-NCA32-2368	21 MANNING STREET ROZELLE 2039	1	2	NW	54	48	54	48	54	48	54	48	0.2	-0.1	0.3	0.1	60	55	NO	NO	NO	NO	NO	No treatment
NCA32	RES-NCA32-2376	7 CAMBRIDGE STREET ROZELLE 2039	0	1	SW	55	49	56	49	55	49	57	50	1	0.9	1.2	1	60	55	NO	NO	NO	NO	NO	No treatment
NCA32	RES-NCA32-2376	7 CAMBRIDGE STREET ROZELLE 2039	1	1	SW	57	50	58	51	57	51	58	51	0.4	0.3	0.5	0.3	60	55	NO	NO	NO	NO	NO	No treatment
NCA32	RES-NCA32-2400	21 CAMBRIDGE STREET ROZELLE 2039	0	1	SW	54	48	56	50	55	48	56	50	1.7	1.7	1.8	1.8	60	55	NO	NO	NO	NO	NO	No treatment
NCA32	RES-NCA32-2400	21 CAMBRIDGE STREET ROZELLE 2039	1	1	SW	56	50	57	51	57	50	58	51	0.9	0.8	1	1	60	55	NO	NO	NO	NO	NO	No treatment
NCA32	RES-NCA32-2403	19 CAMBRIDGE STREET ROZELLE 2039	0	1	SW	54	48	56	50	55	48	57	50	1.6	1.6	1.8	1.7	60	55	NO	NO	NO	NO	NO	No treatment
NCA32	RES-NCA32-2403	19 CAMBRIDGE STREET ROZELLE 2039	1	1	SW	56	50	57	51	57	50	58	51	0.9	0.8	1	0.9	60	55	NO	NO	NO	NO	NO	No treatment
NCA32	RES-NCA32-2507	22 OXFORD STREET ROZELLE 2039	0	2	NE	68	60	68	60	68	61	68	61	-0.2	-0.4	-0.1	-0.1	60	55	NO	NO	NO	NO	NO	No treatment
NCA32	RES-NCA32-2658	28 WATERLOO STREET ROZELLE 2039	0	2	NE	54	48	51	45	55	49	52	45	-3.3	-3.7	-3.2	-3.7	60	55	NO	NO	NO	NO	NO	No treatment
NCA32	RES-NCA32-2658	28 WATERLOO STREET ROZELLE 2039	1	2	NE	57	51	54	47	57	51	54	48	-3.1	-3.6	-3.1	-3.5	60	55	NO	NO	NO	NO	NO	No treatment
NCA32	RES-NCA32-2682	7A PARK STREET ROZELLE 2039	0	3	NE	66	58	66	58	66	59	66	58	-0.2	-0.6	-0.4	-0.3	60	55	NO	NO	NO	NO	NO	No treatment
NCA32	RES-NCA32-2682	7A PARK STREET ROZELLE 2039	1	3	NE	67	60	67	59	68	60	67	60	-0.2	-0.4	-0.3	-0.3	60	55	NO	NO	NO	NO	NO	No treatment
NCA32	RES-NCA32-2820	3 OXFORD STREET ROZELLE 2039	0	3	SW	67	59	66	59	67	59	67	59	-0.2	-0.5	-0.2	-0.3	60	55	NO	NO	NO	NO	NO	No treatment
NCA32	RES-NCA32-2820	3 OXFORD STREET ROZELLE 2039	1	3	SW	67	59	66	59	67	60	67	59	-0.3	-0.5	-0.3	-0.4	60	55	NO	NO	NO	NO	NO	No treatment
NCA32	RES-NCA32-2820	3 OXFORD STREET ROZELLE 2039	2	3	SW	66	59	66	58	67	59	66	59	-0.3	-0.6	-0.3	-0.5	60	55	NO	NO	NO	NO	NO	No treatment
NCA32	RES-NCA32-2837	5-7 MANNING STREET ROZELLE 2039	0	1	NE	54	48	54	47	54	48	54	48	-0.2	-0.5	-0.1	-0.4	60	55	NO	NO	NO	NO	NO	No treatment
NCA32	RES-NCA32-2837	5-7 MANNING STREET ROZELLE 2039	1	1	NE	56	50	56	49	56	50	56	50	-0.1	-0.4	-0.1	-0.4	60	55	NO	NO	NO	NO	NO	No treatment
NCA32	RES-NCA32-2860	23 CAMBRIDGE STREET ROZELLE 2039	0	4	SW	54	48	56	50	54	48	56	50	2	1.9	2.1	2	60	55	NO	NO	NO	NO	NO	No treatment
NCA32	RES-NCA32-2860	23 CAMBRIDGE STREET ROZELLE 2039	1	4	SW	56	50	57	51	56	50	57	51	1.1	1	1.3	1.2	60	55	NO	NO	NO	NO	NO	No treatment
NCA32	RES-NCA32-2862	25 CAMBRIDGE STREET ROZELLE 2039	0	2	SW	54	48	56	50	55	48	57	50	1.9	1.8	2	2	60	55	NO	NO	NO	NO	NO	No treatment
NCA32	RES-NCA32-2862	25 CAMBRIDGE STREET ROZELLE 2039	1	2	SW	56	50	57	51	56	50	58	51	1.1	1.1	1.2	1.2	60	55	NO	NO	NO	NO	NO	No treatment
NCA32	RES-NCA32-2929	2A OXFORD STREET ROZELLE 2039	0	2	NE	65	57	65	57	66	58	65	57	-0.3	-0.5	-0.5	-0.5	60	55	NO	NO	NO	NO	NO	No treatment
NCA32	RES-NCA32-2932	747 DARLING STREET ROZELLE 2039	0	4	NE	67	59	67	59	68	60	67	59	-0.4	-0.6	-0.5	-0.6	60	55	NO	NO	NO	NO	NO	No treatment
NCA32	RES-NCA32-2933	21 MANNING STREET ROZELLE 2039	0	2	NW	49	43	49	43	49	43	49	43	-0.2	-0.1	-0.2	-0.1	60	55	NO	NO	NO	NO	NO	No treatment
NCA32	RES-NCA32-2933	21 MANNING STREET ROZELLE 2039	1	2	NW	53	48	54	48	54	48	54	48	0.2	0	0.3	0.1	60	55	NO	NO	NO	NO	NO	No treatment
NCA32	RES-NCA32-2935	21 MANNING STREET ROZELLE 2039	0	1	NW	49	43	49	43	49	43	49	44	0	0.2	0.1	0.3	60	55	NO	NO	NO	NO	NO	No treatment
NCA32	RES-NCA32-2935	21 MANNING STREET ROZELLE 2039	1	1	NW	54	48	54	48	54	49	55	49	0.2	-0.1	0.2	0	60	55	NO	NO	NO	NO	NO	No treatment
NCA32	RES-NCA32-2936	21 MANNING STREET ROZELLE 2039	0	2	NW	49	43	49	43	49	43	49	43	0.1	0.3	0.2	0.3	60	55	NO	NO	NO	NO	NO	No treatment
NCA32	RES-NCA32-2936	21 MANNING STREET ROZELLE 2039	1	2	NW	54	48	54	48	54	48	54	48	0.2	0	0.3	0.1	60	55	NO	NO	NO	NO	NO	No treatment
NCA32	RES-NCA32-2944	23 WATERLOO STREET ROZELLE 2039	0	2	NW	62	56	58	52	62	56	59	52	-3.6	-4	-3.5	-3.9	60	55	NO	NO	NO	NO	NO	No treatment
NCA32	RES-NCA32-2944	23 WATERLOO STREET ROZELLE 2039	1	2	NW	64	58	60	54	64	58	61	54	-3.5	-3.8	-3.4	-3.7	60	55	NO	NO	NO	NO	NO	No treatment
NCA32	RES-NCA32-2976	28 OXFORD STREET ROZELLE 2039	0	3	NE	66	58	66	58	66	59	66	59	-0.2	-0.4	-0.2	-0.3	60	55	NO	NO	NO	NO	NO	No treatment
NCA32	RES-NCA32-2976	28 OXFORD STREET ROZELLE 2039	1	3	NE	67	60	67	59	68	60	67	60	-0.2	-0.4	-0.2	-0.2	60	55	NO	NO	NO	NO	NO	No treatment
NCA32	RES-NCA32-357	18 CAMBRIDGE STREET ROZELLE 2039	0	2	NE	54	47	52	45	54	48	52	45	-2	-2.5	-1.9	-2.6	60	55	NO	NO	NO	NO	NO	No treatment
NCA32	RES-NCA32-357	18 CAMBRIDGE STREET ROZELLE 2039	1	2	NE	56	50	54	48	57	50	55	48	-1.7	-2.1	-1.7	-2	60	55	NO	NO	NO	NO	NO	No treatment
NCA32	RES-NCA32-3758	22 CAMBRIDGE STREET ROZELLE 2039	0	4	SW	54	47	54	47	54	48	54	48	0	-0.4	0	-0.3	60	55	NO	NO	NO	NO	NO	No treatment
NCA32	RES-NCA32-3802	26 CAMBRIDGE STREET ROZELLE 2039	0	2	NE	54	48	53	47	55	49	53	47	-1.4	-1.4	-1.3	-1.5	60	55	NO	NO	NO	NO	NO	No treatment
NCA32	RES-NCA32-3802	26 CAMBRIDGE STREET ROZELLE 2039	1	1	NW	57	51	57	51	58	52	58	51	-0.1	-0.3	-0.1	-0.2	60	55	NO	NO	NO	NO	NO	No treatment
NCA32	RES-NCA32-3832	25 MANNING STREET ROZELLE 2039	0	1	SW	48	42	47	41	49	42	48	41	-0.9	-1.1	-0.9	-1	60	54	NO	NO	NO	NO	NO	No treatment
NCA32	RES-NCA32-3912	31 OXFORD STREET ROZELLE 2039	0	1	SW	67	60	67	60	68	60	68	60	-0.1	-0.3	0	0	60	55	NO	NO	NO	NO	NO	No treatment
NCA32	RES-NCA32-3912	31 OXFORD STREET ROZELLE 2039	1	1	SW	68	60	68	60	68	61	68	61	-0.1	-0.3	0	0	60	55	NO	NO	NO	NO	NO	No treatment
NCA32	RES-NCA32-4114	29 MANNING STREET ROZELLE 2039	0	2	NW	49	43	49	43	49	43	50	44	0.3	0.3	0.4	0.3	60	55	NO	NO	NO	NO	NO	No treatment
NCA32	RES-NCA32-4114	29 MANNING STREET ROZELLE 2039	1	4	NW	54	48	54	48	55	49	54	48	-0.2	-0.4	-0.1	-0.3	60	55	NO	NO	NO	NO	NO	No treatment
NCA32	RES-NCA32-4124	43 CAMBRIDGE STREET ROZELLE 2039	0	1	SW	51	45	54	48	52	45	55	48	3	3.2	3	3.2	60	55	NO	NO	NO	NO	NO	No treatment
NCA32	RES-NCA32-4124	43 CAMBRIDGE STREET ROZELLE 2039	1	1	SW	54	48	56	50	54	48	56	50	2	2	2.1	2	60	55	NO	NO	NO	NO	NO	No treatment
NCA32	RES-NCA32-4131	30 CAMBRIDGE STREET ROZELLE 2039	0	6	NW	54	48	54	48	54	48	54	48	0.5	0.3	0.5	0.5	60	55	NO	NO	NO	NO	NO	No treatment
NCA32	RES-NCA32-4163	29 OXFORD STREET ROZELLE 2039	0	1	SW	67	60	67	60	68	60	68	60	0	-0.3	0.1	0	60	55	NO	NO	NO	NO	NO	No treatment
NCA32	RES-NCA32-4163	29 OXFORD STREET ROZELLE 2039	1	1	SW	68	60	68	60	68	61	68	61	-0.1	-0.3	-0.1	0	60	55	NO	NO	NO	NO	NO	No treatment
NCA32	RES-NCA32-4338	24 WATERLOO STREET ROZELLE 2039	0	6	SW	52	46	56	49	53	46	56	50	3.4	3.2	3.4	3.4	60	55	NO	NO	NO	NO	NO	No treatment
NCA32	RES-NCA32-4338	24 WATERLOO STREET ROZELLE 2039	1	6	SW	56	50	57	51	57	51	58	52	1.1	0.9	1.1	0.9	60	55	NO	NO	NO	NO	NO	No treatment
NCA32	RES-NCA32-4414	4 OXFORD STREET ROZELLE 2039	0	2	NE	66	59	66	58	67	59	66	59	-0.4	-0.6	-0.4	-0.5	60	55	NO	NO	NO	NO	NO	No treatment
NCA32	RES-NCA32-4414	4 OXFORD STREET ROZELLE 2039	1	2	NE	67	59	66	59	67	60	67	59	-0.4	-0.5	-0.4	-0.4	60	55	NO	NO	NO	NO	NO	No treatment
NCA32	RES-NCA32-4419	25 OXFORD STREET ROZELLE 2039	0	1	SW	67	59	67	59	67	59	67	59	-0.1	-0.4	0	0.1	60	55	NO	NO	NO	NO	NO	No treatment
NCA32	RES-NCA32-443	26 PARK STREET ROZELLE 2039	0	1	SW	48	42	47	41	49	43	48	42	-1	-1.4	-1	-1.2	60	55	NO	NO	NO	NO	NO	No treatment
NCA32	RES-NCA32-443	26 PARK STREET ROZELLE 2039	1	4	NE	56	50	56	49	56	50	56	50	-0.1	-0.4	-0.1	-0.2	60	55	NO	NO	NO	NO	NO	No treatment
NCA32	RES-NCA32-4474	28 PARK STREET ROZELLE 2039	0	1	SW	49	43	48	41	49	43	48	42	-1.1	-1.4	-1.1	-1.3	60	55	NO	NO	NO	NO	NO	No treatment
NCA32	RES-NCA32-4477	34 WATERLOO STREET ROZELLE 2039	0	1	SW	52	46	55	49	53	46	56	50	3.2	3.2	3.3	3.2	60	55	NO	NO	NO	NO	NO	No treatment
NCA32	RES-NCA32-4577	21 OXFORD STREET ROZELLE 2039	0	1	SW	67	60	67	59	68	60	68	60	-0.1	-0.3	0	0.1	60	55	NO	NO	NO	NO	NO	No treatment
NCA32	RES-NCA32-4577	21 OXFORD STREET ROZELLE 2039	1	1	SW	68	60	68	60	68	61	68	61	-0.1	-0.3	0	0	60	55	NO	NO	NO	NO	NO	No treatment
NCA32	RES-NCA32-4585	32 CAMBRIDGE STREET ROZELLE 2039	0	3	NE	54	48	52	46	54	48	53	47	-1.4	-1.4	-1.3	-1.4	60	55	NO	NO	NO	NO	NO	No treatment
NCA32	RES-NCA32-4585	32 CAMBRIDGE STREET ROZELLE 2039	1	2	NW	56	50	55	49	56	50	56	50	-0.4	-0.5	-0.4	-0.4	60	55	NO	NO	NO	NO	NO	No treatment
NCA32	RES-NCA32-4608	27 CAMBRIDGE STREET ROZELLE 2039	0	1	SW	53	47	55	49	53	47	56	50	2.4	2.3	2.6	2.4	60	55	NO	NO	NO	NO	NO	No treatment
NCA32	RES-NCA32-4608	27 CAMBRIDGE STREET ROZELLE 2039	1	1	SW	55	49	57	50	55	49	57	51	1.6	1.4	1.6	1.4	60	55	NO	NO	NO	NO	NO	No treatment
NCA32	RES-NCA32-4691	20 CAMBRIDGE STREET ROZELLE 2039	0	2	NE	54	48	53	47	55	48	54	47	-1.1	-1.1	-1	-1.2	60	55	NO	NO	NO	NO	NO	No treatment
NCA32	RES-NCA32-4691	20 CAMBRIDGE STREET ROZELLE 2039	1	2	NE	56	50	55	48	56	50	55	49	-1	-1.1	-1	-1.1	60	55	NO	NO	NO	NO	NO	No treatment
NCA32	RES-NCA32-4692	16 WATERLOO STREET ROZELLE 2039	0	3	NE	55	49	53	46	56	49	53	46	-2.4	-3.1	-2.3	-3	60	55	NO	NO	NO	NO	NO	No treatment
NCA32	RES-NCA32-4692	16 WATERLOO STREET ROZELLE 2039	1	3	NE	57	51	55	48	58	51	55	48	-2.2	-2.7	-2.2	-2.7	60	55	NO	NO	NO	NO	NO	No treatment
NCA32	RES-NCA32-4905	14 WATERLOO STREET ROZELLE 2039	0	3	NE	55	49	53	46	56	49	53	46	-2.4	-2.9	-2.3	-3	60	55	NO	NO	NO	NO	NO	No treatment
NCA32	RES-NCA32-4905	14 WATERLOO STREET ROZELLE 2039	1	3	NE	57	50	55	48	57	51	55	48	-2.1	-2.7	-2.1	-2.7	60	55	NO	NO	NO	NO	NO	No treatment
NCA32	RES-NCA32-5004	19 MANNING STREET ROZELLE 2039	0	3	NE	47	41	46	40	48	42	46	40	-1.5	-1.7	-1.5	-1.7	60	54	NO	NO	NO	NO	NO	No treatment
NCA32	RES-NCA32-501	26 WATERLOO STREET ROZELLE 2039	0	4	SW	52	46	56	49	53	46	56	50	3.5	3.4	3.5	3.5	60	55	NO	NO	NO	NO	NO	No treatment
NCA32	RES-NCA32-501	26 WATERLOO STREET ROZELLE 2039	1	4	SW	56	50	57	51	57	51	58	52	1.1	1.1	1.2	1	60	55	NO	NO	NO	NO	NO	No treatment
NCA32	RES-NCA32-5182	2 OXFORD STREET ROZELLE 2039	0	2	NE	66	59	66	58	67	59	66	59	-0.4	-0.6	-0.4	-0.5	60	55	NO	NO	NO	NO	NO	No treatment
NCA32	RES-NCA32-5182	2 OXFORD STREET ROZELLE 2039	1	2	NE	67	59	66	59	67	60	67	59	-0.4	-0.6	-0.4	-0.5	60	55	NO	NO	NO	NO	NO	No treatment
NCA32	RES-NCA32-536	16 OXFORD STREET ROZELLE 2039	0	3	NE	67	59	67	59	67	60	67	60	-0.2	-0.4	-0.2	-0.1	60	55	NO	NO	NO	NO	NO	No treatment
NCA32	RES-NCA32-536	16 OXFORD STREET ROZELLE 2039	1	3	NE	68	61	68	60	68	61	68	61	-0.1	-0.3	-0.1	-0.1	60	55	NO	NO	NO	NO	NO	No treatment
NCA32	RES-NCA32-5385	21 WATERLOO STREET ROZELLE 2039	0	1	SW	53	47	55	48	54	47	55	49	1.3	1.3	1.4	1.4	60	55	NO	NO	NO	NO	NO	No treatment
NCA32	RES-NCA32-5385	21 WATERLOO STREET ROZELLE 2039	1	1	SW	56	50	57	51	57	51	58	52	1	0.9	1	0.9	60	55	NO	NO	NO	NO	NO	No treatment
NCA32	RES-NCA32-5390	739 DARLING STREET ROZELLE 2039	0	1	SE	74	67	74	66	75	67	74	66	-0.8	-1.1	-0.8	-1.2	60	55	NO	NO	NO	NO	NO	No treatment
NCA32	RES-NCA32-5390	739 DARLING STREET ROZELLE 2039	1	1	SE	75	67	74	66	75	67	74	66	-0.8	-1.2	-0.7	-1.1	60	55	NO	NO	NO	NO	NO	No treatment
NCA32	RES-NCA32-5390	739 DARLING STREET ROZELLE 2039	2	1	SE	74	66	73	65	75	67	74	66	-0.9	-1.2	-0.7	-1.1	60	55	NO	NO	NO	NO	NO	No treatment
NCA32	RES-NCA32-5446	37 CAMBRIDGE STREET ROZELLE 2039	0	1	SW	52	46	55	48	53	47	55	49	2.4	2.3	2.5	2.4	60	55	NO	NO	NO	NO	NO	No treatment
NCA32	RES-NCA32-5464	22 PARK STREET ROZELLE 2039	0	3	NE	54	48	54	48	55	49	55	48	-0.1	-0.3	0	-0.2	60	55	NO	NO	NO	NO	NO	No treatment
NCA32	RES-NCA32-5464	22 PARK STREET ROZELLE 2039	1	3	NE	56	50	56	50	57	51	57	50	-0.2	-0.4	-0.1	-0.4	60	55	NO	NO	NO	NO	NO	No treatment
NCA32	RES-NCA32-550	29 CAMBRIDGE STREET ROZELLE 2039	0	1	SW	53	47	55	49	53	47	56	50	2.5	2.3	2.5	2.3	60	55	NO	NO	NO	NO	NO	No treatment
NCA32	RES-NCA32-550	29 CAMBRIDGE STREET ROZELLE 2039	1	1	SW	55	49	56	50	55	49	57	51	1.6	1.5	1.7	1.5	60	55	NO	NO	NO	NO	NO	No treatment

NCA	NCA ID	Receiver Address	Facade			Opening Year				Design Year				Trigger 1				NCG noise criteria		Trigger 2 Do noise levels exceed the cumulative limit with project roads adding ≥2dB to the total noise levels?		Trigger 3 Is the contribution from the road project Acute?		Consider additional noise mitigation?	Report
						No Build		Build		No Build		Build		Opening Year		Design Year									
			Floor	Number	Orientation	Day	Night	Day	Night	Day	Night	Day	Night	Day	Night	Day	Night	Day	Night			Day	Night		
						dB(A)	dB(A)	dB(A)	dB(A)	dB(A)	dB(A)	dB(A)	dB(A)	dB(A)	dB(A)	dB(A)	dB(A)	dB(A)	dB(A)	Day	Night	≥ 65dB LAeq,15h	≥ 60dB LAeq,9h		
NCA32	RES-NCA32-5503	27 MANNING STREET ROZELLE 2039	0	1	SW	47	41	46	40	47	41	47	40	-1	-1.3	-0.9	-1.1	59	53	NO	NO	NO	NO	NO	No treatment
NCA32	RES-NCA32-5503	27 MANNING STREET ROZELLE 2039	1	5	NE	51	45	50	44	51	45	50	44	-1.1	-1.1	-1	-1.1	60	55	NO	NO	NO	NO	NO	No treatment
NCA32	RES-NCA32-5509	12 WATERLOO STREET ROZELLE 2039	0	2	NE	52	46	49	43	53	47	50	43	-2.9	-3.4	-2.8	-3.4	60	55	NO	NO	NO	NO	NO	No treatment
NCA32	RES-NCA32-5509	12 WATERLOO STREET ROZELLE 2039	1	4	SW	55	49	54	48	55	49	54	48	-1	-1.2	-1	-1.1	60	55	NO	NO	NO	NO	NO	No treatment
NCA32	RES-NCA32-5524	18 PARK STREET ROZELLE 2039	0	3	NE	51	44	49	43	51	45	50	43	-1.5	-1.8	-1.5	-1.8	60	55	NO	NO	NO	NO	NO	No treatment
NCA32	RES-NCA32-5524	18 PARK STREET ROZELLE 2039	1	3	NE	54	47	52	46	54	48	53	46	-1.2	-1.4	-1.1	-1.3	60	55	NO	NO	NO	NO	NO	No treatment
NCA32	RES-NCA32-5588	33 CAMBRIDGE STREET ROZELLE 2039	0	2	NW	53	47	51	44	53	47	51	45	-2.4	-2.6	-2.3	-2.5	60	55	NO	NO	NO	NO	NO	No treatment
NCA32	RES-NCA32-5622	15 PARK STREET ROZELLE 2039	0	3	NE	61	53	61	53	61	54	61	53	-0.3	-0.6	-0.4	-0.3	60	55	NO	NO	NO	NO	NO	No treatment
NCA32	RES-NCA32-5622	15 PARK STREET ROZELLE 2039	1	3	NE	63	55	62	55	63	55	63	55	-0.3	-0.6	-0.3	-0.3	60	55	NO	NO	NO	NO	NO	No treatment
NCA32	RES-NCA32-5630	22 WATERLOO STREET ROZELLE 2039	0	6	NE	56	50	54	47	57	50	54	47	-2.5	-3.1	-2.5	-3.1	60	55	NO	NO	NO	NO	NO	No treatment
NCA32	RES-NCA32-5630	22 WATERLOO STREET ROZELLE 2039	1	3	NW	57	51	57	51	58	52	58	52	0.2	0.1	0.3	0.1	60	55	NO	NO	NO	NO	NO	No treatment
NCA32	RES-NCA32-565	743 DARLING STREET ROZELLE 2039	0	1	SE	75	67	74	66	75	67	74	66	-0.8	-1.2	-0.7	-1.1	60	55	NO	NO	NO	NO	NO	No treatment
NCA32	RES-NCA32-565	743 DARLING STREET ROZELLE 2039	1	1	SE	75	67	74	66	75	67	75	66	-0.8	-1.1	-0.7	-1.1	60	55	NO	NO	NO	NO	NO	No treatment
NCA32	RES-NCA32-5743	39 CAMBRIDGE STREET ROZELLE 2039	0	3	NE	54	47	51	44	54	48	51	45	-2.7	-3	-2.6	-2.9	60	55	NO	NO	NO	NO	NO	No treatment
NCA32	RES-NCA32-5765	172 VICTORIA ROAD ROZELLE 2039	0	3	NE	78	72	74	67	78	72	74	68	-3.8	-4.3	-3.7	-4.1	60	55	NO	NO	NO	NO	NO	No treatment
NCA32	RES-NCA32-5765	172 VICTORIA ROAD ROZELLE 2039	1	3	NE	79	73	75	68	79	73	75	69	-3.9	-4.3	-3.8	-4.1	60	55	NO	NO	NO	NO	NO	No treatment
NCA32	RES-NCA32-603	31 CAMBRIDGE STREET ROZELLE 2039	0	4	NW	56	50	56	50	56	50	56	50	0	-0.1	-0.1	-0.2	60	55	NO	NO	NO	NO	NO	No treatment
NCA32	RES-NCA32-603	31 CAMBRIDGE STREET ROZELLE 2039	1	4	NW	58	52	58	52	58	52	59	52	0.4	0.2	0.3	0.2	60	55	NO	NO	NO	NO	NO	No treatment
NCA32	RES-NCA32-627	12 OXFORD STREET ROZELLE 2039	0	3	NE	67	59	67	59	67	60	67	60	-0.2	-0.4	-0.2	-0.2	60	55	NO	NO	NO	NO	NO	No treatment
NCA32	RES-NCA32-632	14 CAMBRIDGE STREET ROZELLE 2039	0	1	SW	54	48	55	48	55	49	55	49	0.4	0	0.5	0.1	60	55	NO	NO	NO	NO	NO	No treatment
NCA32	RES-NCA32-632	14 CAMBRIDGE STREET ROZELLE 2039	1	1	SW	56	49	56	49	56	50	56	50	0.2	-0.1	0.2	-0.1	60	55	NO	NO	NO	NO	NO	No treatment
NCA32	RES-NCA32-656	12 CAMBRIDGE STREET ROZELLE 2039	0	1	SW	54	48	54	48	55	49	55	48	0.2	-0.2	0.3	-0.1	60	55	NO	NO	NO	NO	NO	No treatment
NCA32	RES-NCA32-656	12 CAMBRIDGE STREET ROZELLE 2039	1	1	SW	56	50	56	49	56	50	56	50	0	-0.4	0.1	-0.3	60	55	NO	NO	NO	NO	NO	No treatment
NCA32	RES-NCA32-677	19 OXFORD STREET ROZELLE 2039	0	1	SW	68	60	68	60	68	61	68	61	0	-0.3	0.1	0	60	55	NO	NO	NO	NO	NO	No treatment
NCA32	RES-NCA32-677	19 OXFORD STREET ROZELLE 2039	1	1	SW	68	61	68	60	69	61	69	61	-0.1	-0.4	0	0	60	55	NO	NO	NO	NO	NO	No treatment
NCA32	RES-NCA32-734	25 WATERLOO STREET ROZELLE 2039	0	2	NE	64	58	60	54	64	58	61	54	-3.5	-4	-3.4	-3.9	60	55	NO	NO	NO	NO	NO	No treatment
NCA32	RES-NCA32-734	25 WATERLOO STREET ROZELLE 2039	1	2	NE	65	59	62	55	66	60	62	56	-3.5	-3.9	-3.4	-3.9	60	55	NO	NO	NO	NO	NO	No treatment
NCA32	RES-NCA32-735	174 VICTORIA ROAD ROZELLE 2039	0	1	NE	77	71	73	67	77	71	74	67	-3.7	-4.1	-3.6	-4	60	55	NO	NO	NO	NO	NO	No treatment
NCA32	RES-NCA32-748	41 CAMBRIDGE STREET ROZELLE 2039	0	1	SW	51	45	54	48	52	45	55	48	3	3.2	3.1	3.3	60	55	NO	NO	NO	NO	NO	No treatment
NCA32	RES-NCA32-748	41 CAMBRIDGE STREET ROZELLE 2039	1	1	SW	54	48	56	50	54	48	56	50	2	2	2	2	60	55	NO	NO	NO	NO	NO	No treatment
NCA32	RES-NCA32-764	11 PARK STREET ROZELLE 2039	0	2	NE	65	58	65	57	66	58	66	58	-0.2	-0.5	-0.2	-0.2	60	55	NO	NO	NO	NO	NO	No treatment
NCA32	RES-NCA32-797	26 OXFORD STREET ROZELLE 2039	0	2	NE	67	60	67	59	68	60	67	60	-0.2	-0.4	-0.2	-0.1	60	55	NO	NO	NO	NO	NO	No treatment
NCA32	RES-NCA32-797	26 OXFORD STREET ROZELLE 2039	1	2	NE	68	60	68	60	68	61	68	60	-0.1	-0.4	-0.1	-0.1	60	55	NO	NO	NO	NO	NO	No treatment
NCA32	RES-NCA32-799	15 CAMBRIDGE STREET ROZELLE 2039	0	4	NE	54	48	53	46	55	48	53	46	-1.7	-2	-1.6	-2	60	55	NO	NO	NO	NO	NO	No treatment
NCA32	RES-NCA32-799	15 CAMBRIDGE STREET ROZELLE 2039	1	4	NE	56	50	55	48	57	50	55	48	-1.8	-2.1	-1.7	-2.2	60	55	NO	NO	NO	NO	NO	No treatment
NCA32	RES-NCA32-807	45 CAMBRIDGE STREET ROZELLE 2039	0	1	SW	50	44	53	47	51	44	53	47	2.6	2.6	2.6	2.6	60	55	NO	NO	NO	NO	NO	No treatment
NCA32	RES-NCA32-807	45 CAMBRIDGE STREET ROZELLE 2039	1	1	SW	53	47	55	49	54	48	55	49	1.6	1.5	1.6	1.5	60	55	NO	NO	NO	NO	NO	No treatment
NCA32	RES-NCA32-854	9 MANNING STREET ROZELLE 2039	0	3	NE	50	44	49	43	51	45	50	44	-0.8	-0.9	-0.8	-0.9	60	55	NO	NO	NO	NO	NO	No treatment
NCA32	RES-NCA32-854	9 MANNING STREET ROZELLE 2039	1	3	NE	55	49	55	48	55	49	55	49	-0.1	-0.4	-0.1	-0.4	60	55	NO	NO	NO	NO	NO	No treatment
NCA32	RES-NCA32-916	13 CAMBRIDGE STREET ROZELLE 2039	0	1	SW	54	47	53	46	54	47	54	47	-0.5	-0.7	-0.3	-0.6	60	55	NO	NO	NO	NO	NO	No treatment
NCA32	RES-NCA32-916	13 CAMBRIDGE STREET ROZELLE 2039	1	1	SW	56	50	56	49	57	50	56	49	-0.5	-0.6	-0.3	-0.5	60	55	NO	NO	NO	NO	NO	No treatment
NCA32	RES-NCA32-935	42 WATERLOO STREET ROZELLE 2039	0	1	NE	60	54	57	50	60	54	57	51	-2.9	-3.2	-2.8	-3.2	60	55	NO	NO	NO	NO	NO	No treatment
NCA32	RES-NCA32-950	10 CAMBRIDGE STREET ROZELLE 2039	0	4	SW	54	48	54	48	55	49	55	48	0.1	-0.3	0.3	-0.2	60	55	NO	NO	NO	NO	NO	No treatment
NCA32	RES-NCA32-950	10 CAMBRIDGE STREET ROZELLE 2039	1	2	NE	57	50	56	49	57	50	56	49	-1	-1.2	-0.9	-1.2	60	55	NO	NO	NO	NO	NO	No treatment
NCA32	RES-NCA32-960	12 PARK STREET ROZELLE 2039	0	3	NE	52	46	51	45	52	46	52	45	-0.9	-1	-0.8	-0.9	60	55	NO	NO	NO	NO	NO	No treatment
NCA32	RES-NCA32-960	12 PARK STREET ROZELLE 2039	1	3	NE	55	49	54	48	55	49	54	48	-0.7	-0.9	-0.7	-0.8	60	55	NO	NO	NO	NO	NO	No treatment
NCA32	RES-NCA32-982	5 OXFORD STREET ROZELLE 2039	0	1	SW	67	59	66	59	67	59	67	59	-0.2	-0.5	-0.1	-0.2	60	55	NO	NO	NO	NO	NO	No treatment
NCA32	RES-NCA32-982	5 OXFORD STREET ROZELLE 2039	1	1	SW	67	59	67	59	67	60	67	59	-0.3	-0.5	-0.2	-0.3	60	55	NO	NO	NO	NO	NO	No treatment
NCA33	RES-NCA33-1034	4 SPRINGSIDE STREET ROZELLE 2039	0	4	NW	63	57	61	55	63	57	62	56	-1.4	-1.8	-1.3	-1.7	58	53	NO	NO	NO	NO	NO	No treatment
NCA33	RES-NCA33-1034	4 SPRINGSIDE STREET ROZELLE 2039	1	4	NW	65	59	64	58	65	60	64	58	-1	-1.4	-1	-1.3	58	53	YES	YES	NO	NO	YES	Trigger 2.
NCA33	RES-NCA33-1039	2 SPRINGSIDE STREET ROZELLE 2039	0	4	NW	66	61	64	58	67	61	65	59	-2.2	-2.6	-2.3	-2.6	58	53	YES	YES	NO	NO	YES	Trigger 2.
NCA33	RES-NCA33-10413	38 MOODIE STREET ROZELLE NSW 2039	0	2	NW	55	48	54	47	55	49	54	48	-1	-1.1	-1	-1	60	55	NO	NO	NO	NO	NO	No treatment
NCA33	RES-NCA33-10413	38 MOODIE STREET ROZELLE NSW 2039	1	2	NW	57	50	56	50	57	51	57	50	-0.6	-0.7	-0.6	-0.7	60	55	NO	NO	NO	NO	NO	No treatment
NCA33	RES-NCA33-10414	36 MOODIE STREET ROZELLE NSW 2039	0	3	NW	56	49	55	48	56	49	55	48	-0.9	-1	-0.9	-1	60	55	NO	NO	NO	NO	NO	No treatment
NCA33	RES-NCA33-10414	36 MOODIE STREET ROZELLE NSW 2039	1	3	NW	57	51	57	50	58	51	57	50	-0.7	-0.7	-0.6	-0.7	60	55	NO	NO	NO	NO	NO	No treatment
NCA33	RES-NCA33-1043	48 CALLAN STREET ROZELLE 2039	0	2	NW	51	45	50	44	51	45	50	44	-1	-0.8	-1	-0.8	56	51	NO	NO	NO	NO	NO	No treatment
NCA33	RES-NCA33-1043	48 CALLAN STREET ROZELLE 2039	1	3	NE	53	47	52	46	53	47	52	47	-0.7	-0.5	-0.7	-0.5	56	51	NO	NO	NO	NO	NO	No treatment
NCA33	RES-NCA33-1049a	44 WATERLOO STREET ROZELLE 2039	0	1	NE	60	54	58	51	61	55	58	51	-2.7	-3.2	-2.7	-3.1	60	55	NO	NO	NO	NO	NO	No treatment
NCA33	RES-NCA33-1049b	46 WATERLOO STREET ROZELLE 2039	0	1	NE	61	55	59	52	62	56	59	52	-2.6	-3.1	-2.7	-3.1	60	55	NO	NO	NO	NO	NO	No treatment
NCA33	RES-NCA33-1089	26 SPRINGSIDE STREET ROZELLE 2039	0	5	NW	52	46	51	45	52	46	51	45	-0.8	-0.5	-0.7	-0.5	57	52	NO	NO	NO	NO	NO	No treatment
NCA33	RES-NCA33-1089	26 SPRINGSIDE STREET ROZELLE 2039	1	5	NW	54	48	54	48	55	49	54	48	-0.8	-0.7	-0.7	-0.7	57	52	NO	NO	NO	NO	NO	No treatment
NCA33	RES-NCA33-1108	24 TOELLE STREET ROZELLE 2039	0	6	NW	52	46	51	46	52	46	52	46	-0.4	-0.1	-0.4	-0.1	55	50	NO	NO	NO	NO	NO	No treatment
NCA33	RES-NCA33-1113	18 TOELLE STREET ROZELLE 2039	0	4	NW	53	48	54	48	54	48	54	49	0.2	0.6	0.2	0.6	55	50	NO	NO	NO	NO	NO	No treatment
NCA33	RES-NCA33-1215	28 CALLAN STREET ROZELLE 2039	0	3	NW	53	47	52	46	53	47	52	46	-1.2	-1.1	-1.1	-1.1	55	50	NO	NO	NO	NO	NO	No treatment
NCA33	RES-NCA33-1230	1 MOODIE STREET ROZELLE 2039	0	4	SE	65	58	64	56	66	59	64	57	-1.6	-1.9	-1.7	-1.9	60	55	NO	NO	NO	NO	NO	No treatment
NCA33	RES-NCA33-1230	1 MOODIE STREET ROZELLE 2039	1	4	SE	67	60	65	58	67	61	65	58	-1.8	-2.1	-1.9	-2.1	60	55	NO	NO	NO	NO	NO	No treatment
NCA33	RES-NCA33-1243	50 CALLAN STREET ROZELLE 2039	0	2	NW	49	43	48	43	49	43	49	43	-0.7	-0.3	-0.6	-0.3	56	51	NO	NO	NO	NO	NO	No treatment
NCA33	RES-NCA33-1258	12 CALLAN STREET ROZELLE 2039	0	3	NW	60	54	61	55	60	55	61	55	0.9	0.6	0.8	0.7	55	50	YES	YES	NO	NO	YES	Trigger 2.
NCA33	RES-NCA33-1282	20 SPRINGSIDE STREET ROZELLE 2039	0	2	NW	53	47	51	45	53	47	51	45	-1.8	-1.8	-1.8	-1.8	57	52	NO	NO	NO	NO	NO	No treatment
NCA33	RES-NCA33-1282	20 SPRINGSIDE STREET ROZELLE 2039	1	2	NW	55	49	53	48	55	49	54	48	-1.3	-1.1	-1.2	-1.1	57	52	NO	NO	NO	NO	NO	No treatment
NCA33	RES-NCA33-1319	46 CALLAN STREET ROZELLE 2039	0	2	NW	50	44	49	44	50	44	50	44	-0.8	-0.5	-0.7	-0.4	56	51	NO	NO	NO	NO	NO	No treatment
NCA33	RES-NCA33-1332	7 MOODIE STREET ROZELLE 2039	0	7	SE	56	49	55	48	57	50	56	49	-1.1	-1.1	-1.2	-1.3	59	54	NO	NO	NO	NO	NO	No treatment
NCA33	RES-NCA33-1332	7 MOODIE STREET ROZELLE 2039	1	5	SE	63	56	62	55	64	57	63	55	-1	-1.1	-1.1	-1.3	59	54	NO	NO	NO	NO	NO	No treatment
NCA33	RES-NCA33-1373	3 MOODIE STREET ROZELLE 2039	0	5	SE	59	52	58	51	60	53	59	51	-1.2	-1.2	-1.3	-1.4	59	54	NO	NO	NO	NO	NO	No treatment
NCA33	RES-NCA33-1373	3 MOODIE STREET ROZELLE 2039	1	5	SE	63	56	62	55	64	57	63	55	-1	-1.1	-1.1	-1.2	59	54	NO	NO	NO	NO	NO	No treatment
NCA33	RES-NCA33-1386	8 SPRINGSIDE STREET ROZELLE 2039	0	4	NW	60	54	57	51	60	54	58	51	-2.4	-2.8	-2.4	-2.7	58	53	NO	NO	NO	NO	NO	No treatment
NCA33	RES-NCA33-1430	55 MOODIE STREET ROZELLE 2039	0	4	NW	51	45	51	45	51	45	51	45	0	0.1	0.1	0.1	60	55	NO	NO	NO	NO	NO	No treatment
NCA33	RES-NCA33-1442	6 TOELLE STREET ROZELLE 2039	0	4	NW	58	52	62	57	58	52	63	57	4.5	5.1	4.6	5.1	55	50	YES	YES	NO	NO	YES	Trigger 1. Trigger 2.
NCA33	RES-NCA33-1444	41 SPRINGSIDE STREET ROZELLE 2039	0	1	NW	51	45	51	45	52	46	51	46	-0.3	-0.1	-0.3	0	57	52	NO	NO	NO	NO	NO	No treatment
NCA33	RES-NCA33-1503	21 MOODIE STREET ROZELLE 2039	0	3	NE	56	49	55	48	57	50	55	48	-1.2	-1.3	-1.3	-1.4	58	53	NO	NO	NO	NO	NO	No treatment
NCA33	RES-NCA33-1503	21 MOODIE STREET ROZELLE 2039	1	4	SE	64	57	63	56	65	58	64	57	-0.9	-0.9	-1	-1	58	53	NO	NO	NO	NO	NO	No treatment
NCA33	RES-NCA33-1523	10 CALLAN STREET ROZELLE 2039	0	3	NW	61	55	63	57	61	56	63	57	1.6	1.4	1.6	1.3	55	50	YES	YES	NO	NO	YES	Trigger 2.
NCA33	RES-NCA33-1550	39 MOODIE STREET ROZELLE 2039	0	2	SE	57	49	56	48	57	50	56	49	-0.8	-1.1	-0.7	-1	58	53	NO	NO	NO	NO	NO	No treatment
NCA33	RES-NCA33-1550	39 MOODIE STREET ROZELLE 2039	1	2	SE	58	51	58	50	59	52	58	51	-0.8	-1.1	-0.8	-0.9	58	53	NO	NO	NO	NO	NO	No treatment
NCA33	RES-NCA33-1575	16 SPRINGSIDE STREET ROZELLE 2039	0	4	NW	56	50	53	47	56	51	54	48	-2.8	-2.9	-2.7	-3	57	52	NO	NO	NO	NO	NO	No treatment
NCA33	RES-NCA33-1575	16 SPRINGSIDE STREET ROZELLE 2039	1	4	NW	58	52	56	50	59	53	57	51	-1.8	-1.9	-1.7	-1.8	57	52	NO	NO	NO	NO	NO	No treatment
NCA33	RES-NCA33-1626	15 MOODIE STREET ROZELLE 2039	0	6	SE	57	50	56	49	58	51	57	50	-0.8	-0.8	-0.9	-1	58	53	NO	NO	NO	NO	NO	No treatment
NCA33	RES-NCA33-1626	15 MOODIE STREET ROZELLE 2039	1	4	SE	62	55	62	54	63	56	62	55	-0.8	-0.7	-0.9	-0.9	58	53	NO	NO	NO	NO	NO	No treatment
NCA33	RES-NCA33-1682	10 TOELLE STREET ROZELLE 2039	0	3	NW	57	51	59	54	57	51	60	54	2.3	2.8	2.4	2.8	55	50	YES	NO	NO	NO	YES	Trigger 1. Trigger 2.
NCA33	RES-NCA33-1696	49 MOODIE STREET ROZELLE 2039	0	2	SE	53	46	52	45	53	47	52	45	-1.3	-1.6	-1.3	-1.5	59	54	NO	NO	NO	NO	NO	No treatment
NCA33	RES-NCA33-1735	3 CALLAN STREET ROZELLE 2039	0	5	NE	56	50	63	57	56	50	64	58	7.6	7.4	7.6	7.4	55	50	YES	YES	NO	NO	YES	Trigger 1. Trigger 2.
NCA33	RES-NCA33-1768	24 CALLAN STREET ROZELLE 2039	0	3	NW	55	49	54	48	55	49	54	48	-1.3	-1.3	-1.2	-1.2	55	50	NO	NO	NO	NO	NO	No treatment
NCA33	RES-NCA33-1788	11 SPRINGSIDE STREET ROZELLE 2039	0	1	NW	56	50	56	50	56	50	56	50	0.2	0	0.1	0	56	51	NO	NO	NO	NO	NO	No treatment
NCA33	RES-NCA33-1828	3A CALLAN STREET ROZELLE 2039	0	3	SE	55	49	56	50	55	49	56	50	1.1	1	1.1	1	55	50	NO	NO	NO	NO	NO	No treatment
NCA33	RES-NCA33-1828a	3A CALLAN STREET ROZELLE 2039	1	2	NE	58	52	62	56	58	52	63	57	4.5	4.3	4.4	4.3	55	50	YES	YES	NO	NO	YES	Trigger 1. Trigger 2.
NCA33	RES-NCA33-1829	45 MOODIE STREET ROZELLE 2039	0	1	SE	54	47	53	45	54	47	53	46	-1	-1.3	-0.9	-1.2	59	54	NO	NO	NO	NO	NO	No treatment
NCA33	RES-NCA33-1829	45 MOODIE STREET ROZELLE 2039	1	1	SE	55	48	54	47	56	49	55	48	-1	-1.2	-0.9	-1.1	59	54	NO	NO	NO	NO	NO	No treatment
NCA33	RES-NCA33-1845	23 CALLAN STREET ROZELLE 2039	0	6	NE	53	47	52	47	53	47	53	47	-0.2	0.2	-0.2	0.2	55	50	NO	NO	NO	NO	NO	No treatment
NCA33	RES-NCA33-1853	14 CALLAN STREET ROZELLE 2039	0	3	NW	58	52	58	52	58	52	59	53	0.5	0.4	0.5	0.4	55	50	NO	NO	NO	NO	NO	No treatment
NCA33	RES-NCA33-1854	53 MOODIE STREET ROZELLE 2039	0	4	NW	51	45	51	45	51	45	51	45	-0.3	-0.2	-0.2	-0.1	59	54	NO	NO	NO	NO	NO	No treatment
NCA33	RES-NCA33-1860	18 CALLAN STREET ROZELLE 2039	0	3	NW	57	51	56	50	58	52	57	51	-0.8	-0.9	-0.7	-0.9	55	50	NO	NO	NO	NO	NO	No treatment
NCA33	RES-NCA33-1917	26 MOODIE STREET ROZELLE 2039	0	3	SW	68	61	68	60	69	61	69	61	-0.1	-0.3	0	0	59	54	NO	NO	NO	NO	NO	No treatment
NCA33	RES-NCA33-1923	198 VICTORIA ROAD ROZELLE 2039	0	1	NE	73	67	69	63	74	68	70	64	-3.9	-4.3	-3.8	-4.2	60	55	NO	NO	NO	NO	NO	No treatment
NCA33	RES-NCA33-1932	28 SPRINGSIDE STREET ROZELLE 2039	0	2	NW	52	46	51	45	52	46	52	46	-0.9	-0.7	-0.8	-0.6	57	52	NO	NO	NO	NO	NO	No treatment
NCA33	RES-NCA33-1936	51 MOODIE STREET ROZELLE 2039	0	2	SE	52	46	51	44	53	46	52	45	-1.4	-1.6	-1.3	-1.6	59	54	NO	NO	NO	NO	NO	No treatment
NCA33	RES-NCA33-1952	22 MOODIE STREET ROZELLE 2039	0	4	NW	64	56	63	56	64	57	64	56	-0.5	-0.4	-0.4	-0.3	59	54	NO	NO	NO	NO	NO	No treatment
NCA33	RES-NCA33-1973	16 CALLAN STREET ROZELLE 2039	0	2	NW	58	52	57	51	58	52	57	51	-0.5	-0.6	-0.5	-0.7	55	50	NO	NO	NO	NO	NO	No treatment
NCA33	RES-NCA33-1989	30 TOELLE STREET ROZELLE 2039	0	4	NW	48	42	48	43	49	43	48	43	-0.3	0.3	-0.2	0.4	55	50	NO	NO	NO	NO	NO	No treatment
NCA33	RES-NCA33-1989	30 TOELLE STREET ROZELLE 2039	1	1	NE	51	45	51	45	52	46	51	45	-0.8	-0.4	-0.7	-0.4	55	50	NO	NO	NO	NO	NO	No treatment
NCA33	RES-NCA33-2026	14 SPRINGSIDE STREET ROZELLE 2039	0	6	NW	57	51	54	48	57	52	55	48	-2.9	-3.1	-2.8	-3.2	57	52	NO	NO	NO	NO	NO	No treatment
NCA33	RES-NCA33-2048	1A MOODIE STREET ROZELLE 2039	0	6	SE	65	58	63	56	65	58	64	56	-1.4	-1.7	-1.5	-1.7	60	55	NO	NO	NO	NO	NO	No treatment
NCA33	RES-NCA33-2048	1A MOODIE STREET ROZELLE 2039	1	6	SE	66	59	65	57	67	60	65	58	-1.5	-1.8	-1.6	-1.9	60	55	NO	NO	NO	NO	NO	No treatment
NCA33	RES-NCA33-2105	14 TOELLE STREET ROZELLE 2039	0	4	NW	52	46	54	49	52	46	55	49	2.5	2.9	2.5	3	55	50	NO	NO	NO	NO	NO	No treatment
NCA33	RES-NCA33-2111	18 SPRINGSIDE STREET ROZELLE 2039	0	2	SE	53	46	51	44	53	47	51	45	-2.1	-2.4	-2	-2.3	57	52	NO	NO	NO	NO	NO	No treatment
NCA33	RES-NCA33-2111	18 SPRINGSIDE STREET ROZELLE 2039	1	4	NW	56	50	54	48	56	50	55	49	-1.3	-1.2	-1.2	-1.2	57	52	NO	NO	NO	NO	NO	No treatment
NCA33	RES-NCA33-2170	18 MOODIE STREET ROZELLE 2039	0	6	NW	65	57	64	57	65	58	64	57	-0.5	-0.5	-0.6	-0.6	59	54	NO	NO	NO	NO	NO	No treatment
NCA33	RES-NCA33-2204	47 MOODIE STREET ROZELLE 2039	0	2	SE	52	45	51	44	52	46	51	45	-0.9	-1.2	-0.9	-1.1	59	54	NO	NO	NO	NO	NO	No treatment
NCA33	RES-NCA33-2226a	3 SPRINGSIDE STREET ROZELLE 2039	0	3	NE	53	47	64	58	53	47	64	58	11.2	10.9	11.2	10.9	55	50	YES	YES	NO	NO	YES	Trigger 1. Trigger 2.
NCA33	RES-NCA33-2226a	3 SPRINGSIDE STREET ROZELLE 2039	1	2	NW	64	58	67	61	64	58	67	62	3.4	3.3	3.4	3.4	55	50	YES	YES	YES	YES	YES	Trigger 1. Trigger 2. Trigger 3.
NCA33	RES-NCA33-2226b	3a SPRINGSIDE STREET ROZELLE 2039	0	2	NW	61	55	62	56	62	56	63	57	1.3	0.9	1.2	1	55	50	YES	YES	NO	NO	YES	Trigger 2.
NCA33	RES-NCA33-2226b	3a SPRINGSIDE STREET ROZELLE 2039	1	2	NW	65	59	66	60	65	59	66	60	0.8	0.7	0.8	0.6	55	50	YES	YES	YES	YES	YES	Trigger 2. Trigger 3.
NCA33	RES-NCA33-2260	35 SPRINGSIDE STREET ROZELLE 2039	0	1	NW	51	45	51	45	52	46	51	46	-0.5	-0.3	-0.5	-0.2	56	51	NO	NO	NO	NO	NO	No treatment
NCA33	RES-NCA33-2307	40 MOODIE STREET ROZELLE 2039	0	2	NW	54	47	52	46	54	48	53	46	-1.1	-1.2	-1.1	-1.2	60	55	NO	NO	NO	NO	NO	No treatment
NCA33	RES-NCA33-2307	40 MOODIE STREET ROZELLE 2039	1	2	NW	56	50	55	49	56	50	56	49	-0.6	-0.8	-0.6	-0.7	60	55	NO	NO	NO	NO	NO	No treatment
NCA33	RES-NCA33-2347	34 MOODIE STREET ROZELLE 2039	0	2	NW	56	49	55	48	56	50	56	49	-0.7	-0.8	-0.8	-0.8	60	55	NO	NO	NO	NO	NO	No treatment
NCA33	RES-NCA33-2347	34 MOODIE STREET ROZELLE 2039	1	3	SE	58	51	58	50	59	51	58	51	-0.4	-0.7	-0.3	-0.4	60	55	NO	NO	NO	NO	NO	No treatment

NCA	NCA ID	Receiver Address	Facade			Opening Year				Design Year				Trigger 1				NCG noise criteria		Trigger 2 Do noise levels exceed the cumulative limit with project roads adding ≥2dB to the total noise levels?		Trigger 3 Is the contribution from the road project Acute?		Consider additional noise mitigation?	Report
			Floor	Number	Orientation	No Build		Build		No Build		Build		Opening Year		Design Year		Day	Night			Day	Night		
						Day	Night	Day	Night	Day	Night	Day	Night	Day	Night	Day	Night	dB(A)	dB(A)	Day	Night	≥ 65dB LAeq,15h	≥ 60dB LAeq,9h		
						dB(A)	dB(A)	dB(A)	dB(A)	dB(A)	dB(A)	dB(A)	dB(A)	dB(A)	dB(A)	dB(A)	dB(A)								
NCA33	RES-NCA33-2348	30 MOODIE STREET ROZELLE 2039	0	2	NW	58	51	57	50	58	51	58	51	-0.7	-0.8	-0.8	-0.7	60	55	NO	NO	NO	NO	NO	No treatment
NCA33	RES-NCA33-2348	30 MOODIE STREET ROZELLE 2039	1	3	SE	63	55	62	55	63	56	63	55	-0.2	-0.5	-0.2	-0.2	60	55	NO	NO	NO	NO	NO	No treatment
NCA33	RES-NCA33-2349	32 MOODIE STREET ROZELLE 2039	0	3	NW	57	50	56	49	57	50	56	50	-0.7	-0.7	-0.8	-0.7	60	55	NO	NO	NO	NO	NO	No treatment
NCA33	RES-NCA33-2349	32 MOODIE STREET ROZELLE 2039	1	5	SE	60	53	60	52	60	53	60	53	-0.3	-0.6	-0.3	-0.3	60	55	NO	NO	NO	NO	NO	No treatment
NCA33	RES-NCA33-2351	28 MOODIE STREET ROZELLE 2039	0	4	NE	67	59	66	59	67	59	67	59	-0.2	-0.5	-0.2	-0.2	60	55	NO	NO	NO	NO	NO	No treatment
NCA33	RES-NCA33-2351	28 MOODIE STREET ROZELLE 2039	1	6	NE	68	60	68	60	68	61	68	61	-0.1	-0.4	-0.1	-0.1	60	55	NO	NO	NO	NO	NO	No treatment
NCA33	RES-NCA33-2404	22 SPRINGSIDE STREET ROZELLE 2039	0	2	NW	53	47	51	45	53	48	52	46	-1.8	-1.7	-1.7	-1.7	57	52	NO	NO	NO	NO	NO	No treatment
NCA33	RES-NCA33-2404	22 SPRINGSIDE STREET ROZELLE 2039	1	2	NW	55	49	54	48	55	49	54	48	-1.3	-1.3	-1.3	-1.2	57	52	NO	NO	NO	NO	NO	No treatment
NCA33	RES-NCA33-2651	31 MOODIE STREET ROZELLE 2039	0	4	NE	53	46	52	46	53	47	52	46	-0.8	-0.6	-0.7	-0.6	58	53	NO	NO	NO	NO	NO	No treatment
NCA33	RES-NCA33-2651	31 MOODIE STREET ROZELLE 2039	1	6	SE	64	57	63	56	64	57	64	56	-0.6	-0.7	-0.7	-0.8	58	53	NO	NO	NO	NO	NO	No treatment
NCA33	RES-NCA33-2652	29 MOODIE STREET ROZELLE 2039	0	2	NW	53	47	52	46	53	47	52	46	-0.9	-0.8	-0.8	-0.7	58	53	NO	NO	NO	NO	NO	No treatment
NCA33	RES-NCA33-2674	44 CALLAN STREET ROZELLE 2039	0	2	NW	51	45	50	44	52	46	50	45	-1.3	-1	-1.3	-1	56	51	NO	NO	NO	NO	NO	No treatment
NCA33	RES-NCA33-2725	16 MOODIE STREET ROZELLE 2039	0	4	NW	65	57	64	57	65	58	65	57	-0.6	-0.5	-0.6	-0.6	59	54	NO	NO	NO	NO	NO	No treatment
NCA33	RES-NCA33-2825	46 MOODIE STREET ROZELLE 2039	0	2	NW	52	46	51	45	52	46	51	45	-0.8	-0.8	-0.8	-0.8	60	55	NO	NO	NO	NO	NO	No treatment
NCA33	RES-NCA33-2825	46 MOODIE STREET ROZELLE 2039	1	2	NW	55	48	54	48	55	49	55	48	-0.5	-0.5	-0.4	-0.5	60	55	NO	NO	NO	NO	NO	No treatment
NCA33	RES-NCA33-2828	21 CALLAN STREET ROZELLE 2039	0	3	SE	53	47	52	46	53	47	52	46	-1.3	-1.3	-1.2	-1.3	55	50	NO	NO	NO	NO	NO	No treatment
NCA33	RES-NCA33-2887	7 CALLAN STREET ROZELLE 2039	0	3	NW	54	48	56	50	54	48	56	51	2.2	2.5	2.2	2.6	55	50	NO	NO	NO	NO	YES	Trigger 1.
NCA33	RES-NCA33-2888	5 CALLAN STREET ROZELLE 2039	0	3	NW	54	48	56	50	54	48	56	50	1.6	1.5	1.5	1.5	55	50	NO	NO	NO	NO	NO	No treatment
NCA33	RES-NCA33-2925	32 TOELLE STREET ROZELLE 2039	0	3	NW	48	42	48	43	49	43	49	43	-0.2	0.4	-0.1	0.4	55	50	NO	NO	NO	NO	NO	No treatment
NCA33	RES-NCA33-2925	32 TOELLE STREET ROZELLE 2039	1	3	NW	51	45	50	45	51	45	51	45	-0.3	0.2	-0.2	0.2	55	50	NO	NO	NO	NO	NO	No treatment
NCA33	RES-NCA33-2984	50 SPRINGSIDE STREET ROZELLE 2039	0	2	NW	52	46	51	45	52	46	51	45	-0.9	-0.7	-0.8	-0.8	57	52	NO	NO	NO	NO	NO	No treatment
NCA33	RES-NCA33-2984	50 SPRINGSIDE STREET ROZELLE 2039	1	6	NW	53	47	52	47	54	48	53	47	-0.8	-0.7	-0.7	-0.7	57	52	NO	NO	NO	NO	NO	No treatment
NCA33	RES-NCA33-3087	31 CALLAN STREET ROZELLE 2039	0	1	NW	49	43	49	44	49	43	49	44	0.2	0.8	0.3	0.8	56	51	NO	NO	NO	NO	NO	No treatment
NCA33	RES-NCA33-3087	31 CALLAN STREET ROZELLE 2039	1	1	NW	51	45	51	46	52	46	51	46	-0.2	0.3	-0.2	0.3	56	51	NO	NO	NO	NO	NO	No treatment
NCA33	RES-NCA33-3088	29 CALLAN STREET ROZELLE 2039	0	1	NW	50	44	50	45	51	45	51	45	-0.2	0.2	-0.2	0.3	56	51	NO	NO	NO	NO	NO	No treatment
NCA33	RES-NCA33-3088	29 CALLAN STREET ROZELLE 2039	1	2	NE	53	47	52	47	53	47	53	47	-0.6	-0.3	-0.6	-0.3	56	51	NO	NO	NO	NO	NO	No treatment
NCA33	RES-NCA33-3090	33 CALLAN STREET ROZELLE 2039	0	3	NW	49	43	49	44	49	43	49	44	0	0.6	0.1	0.6	56	51	NO	NO	NO	NO	NO	No treatment
NCA33	RES-NCA33-3090	33 CALLAN STREET ROZELLE 2039	1	3	NW	51	45	51	45	52	46	51	46	-0.3	0.2	-0.3	0.2	56	51	NO	NO	NO	NO	NO	No treatment
NCA33	RES-NCA33-356	20 CALLAN STREET ROZELLE 2039	0	3	NW	56	50	56	50	57	51	56	50	-0.8	-0.8	-0.8	-0.9	55	50	NO	NO	NO	NO	NO	No treatment
NCA33	RES-NCA33-361	26 TOELLE STREET ROZELLE 2039	0	5	NW	50	44	50	44	50	44	50	45	0.1	0.5	0.1	0.6	55	50	NO	NO	NO	NO	NO	No treatment
NCA33	RES-NCA33-361	26 TOELLE STREET ROZELLE 2039	1	5	NW	52	46	52	46	52	46	52	47	-0.2	0.2	-0.1	0.2	55	50	NO	NO	NO	NO	NO	No treatment
NCA33	RES-NCA33-363	4 TOELLE STREET ROZELLE 2039	0	4	NW	59	53	65	59	60	54	65	60	5.5	6	5.6	6	55	50	YES	YES	YES	YES	YES	Trigger 1. Trigger 2. Trigger 3.
NCA33	RES-NCA33-3769	32 CALLAN STREET ROZELLE 2039	0	3	NW	51	45	50	45	51	45	51	45	-0.6	-0.3	-0.6	-0.3	56	51	NO	NO	NO	NO	NO	No treatment
NCA33	RES-NCA33-389	8 CALLAN STREET ROZELLE 2039	0	2	NW	62	56	65	59	62	57	66	60	3.1	2.9	3.1	2.9	55	50	YES	YES	YES	NO	YES	Trigger 1. Trigger 2. Trigger 3.
NCA33	RES-NCA33-3905	13 MOODIE STREET ROZELLE 2039	0	6	SW	55	48	54	47	55	48	55	48	-0.6	-0.4	-0.7	-0.6	59	54	NO	NO	NO	NO	NO	No treatment
NCA33	RES-NCA33-3905	13 MOODIE STREET ROZELLE 2039	1	4	SE	65	58	64	57	65	58	64	57	-1	-1	-1.1	-1.2	59	54	NO	NO	NO	NO	NO	No treatment
NCA33	RES-NCA33-396	23 SPRINGSIDE STREET ROZELLE 2039	0	1	NW	52	46	51	45	52	47	52	46	-0.9	-0.7	-0.9	-0.8	56	51	NO	NO	NO	NO	NO	No treatment
NCA33	RES-NCA33-399	15 SPRINGSIDE STREET ROZELLE 2039	0	1	NW	56	50	55	49	56	50	56	50	-0.3	-0.3	-0.2	-0.4	56	51	NO	NO	NO	NO	NO	No treatment
NCA33	RES-NCA33-4000	13 CALLAN STREET ROZELLE 2039	0	1	NW	54	48	55	49	54	48	55	50	0.9	1.4	1	1.5	55	50	NO	NO	NO	NO	NO	No treatment
NCA33	RES-NCA33-4005	29 SPRINGSIDE STREET ROZELLE 2039	0	2	NW	52	46	51	45	52	46	51	45	-0.9	-0.7	-0.9	-0.7	56	51	NO	NO	NO	NO	NO	No treatment
NCA33	RES-NCA33-4053	31 SPRINGSIDE STREET ROZELLE 2039	0	2	NW	52	46	51	45	52	46	51	46	-0.7	-0.6	-0.7	-0.6	56	51	NO	NO	NO	NO	NO	No treatment
NCA33	RES-NCA33-4077	40 SPRINGSIDE STREET ROZELLE 2039	0	2	NW	52	46	51	45	52	46	52	46	-0.8	-0.7	-0.7	-0.6	57	52	NO	NO	NO	NO	NO	No treatment
NCA33	RES-NCA33-4077	40 SPRINGSIDE STREET ROZELLE 2039	1	2	NW	54	48	53	47	54	48	53	47	-0.9	-0.8	-0.8	-0.7	57	52	NO	NO	NO	NO	NO	No treatment
NCA33	RES-NCA33-4106	27 SPRINGSIDE STREET ROZELLE 2039	0	2	NW	51	45	50	44	51	46	51	45	-0.9	-0.6	-0.8	-0.6	56	51	NO	NO	NO	NO	NO	No treatment
NCA33	RES-NCA33-4183	44 MOODIE STREET ROZELLE 2039	0	2	NW	51	45	50	44	52	45	51	45	-0.8	-0.8	-0.7	-0.7	60	55	NO	NO	NO	NO	NO	No treatment
NCA33	RES-NCA33-4183	44 MOODIE STREET ROZELLE 2039	1	2	NW	54	48	54	48	55	49	54	48	-0.4	-0.6	-0.4	-0.5	60	55	NO	NO	NO	NO	NO	No treatment
NCA33	RES-NCA33-4192	43-45 SPRINGSIDE STREET ROZELLE 2039	0	12	NE	52	46	52	46	53	47	52	46	-0.6	-0.4	-0.5	-0.4	58	53	NO	NO	NO	NO	NO	No treatment
NCA33	RES-NCA33-4192	43-45 SPRINGSIDE STREET ROZELLE 2039	1	12	NE	53	47	53	47	54	48	53	48	-0.3	-0.4	-0.4	-0.3	58	53	NO	NO	NO	NO	NO	No treatment
NCA33	RES-NCA33-422	28 TOELLE STREET ROZELLE 2039	0	6	NW	51	45	50	45	51	45	51	45	-0.5	-0.2	-0.5	-0.1	55	50	NO	NO	NO	NO	NO	No treatment
NCA33	RES-NCA33-4220	27 MOODIE STREET ROZELLE 2039	0	2	NW	52	46	51	46	53	47	52	46	-0.9	-0.7	-0.9	-0.8	58	53	NO	NO	NO	NO	NO	No treatment
NCA33	RES-NCA33-4220	27 MOODIE STREET ROZELLE 2039	1	4	SE	64	57	63	56	65	57	64	56	-0.8	-0.8	-0.9	-0.9	58	53	NO	NO	NO	NO	NO	No treatment
NCA33	RES-NCA33-4224	36 SPRINGSIDE STREET ROZELLE 2039	0	1	NW	52	46	51	45	52	46	52	46	-0.7	-0.6	-0.7	-0.6	57	52	NO	NO	NO	NO	NO	No treatment
NCA33	RES-NCA33-4224	36 SPRINGSIDE STREET ROZELLE 2039	1	3	SE	55	48	54	47	55	49	55	48	-0.9	-1.1	-0.8	-1	57	52	NO	NO	NO	NO	NO	No treatment
NCA33	RES-NCA33-4243	30 SPRINGSIDE STREET ROZELLE 2039	0	2	NW	52	46	51	45	52	46	51	46	-0.8	-0.6	-0.7	-0.5	57	52	NO	NO	NO	NO	NO	No treatment
NCA33	RES-NCA33-4243	30 SPRINGSIDE STREET ROZELLE 2039	1	2	NW	54	48	53	47	54	48	53	48	-0.8	-0.8	-0.9	-0.8	57	52	NO	NO	NO	NO	NO	No treatment
NCA33	RES-NCA33-4384	48 MOODIE STREET ROZELLE 2039	0	2	NW	50	44	49	43	50	44	50	44	-0.6	-0.4	-0.5	-0.4	60	55	NO	NO	NO	NO	NO	No treatment
NCA33	RES-NCA33-440	25 CALLAN STREET ROZELLE 2039	0	1	NW	52	46	52	46	52	46	52	47	0.1	0.5	0.1	0.6	55	50	NO	NO	NO	NO	NO	No treatment
NCA33	RES-NCA33-4413	30 CALLAN STREET ROZELLE 2039	0	3	NW	53	47	52	46	53	48	52	46	-1.3	-1.2	-1.2	-1.1	55	50	NO	NO	NO	NO	NO	No treatment
NCA33	RES-NCA33-446	20 MOODIE STREET ROZELLE 2039	0	4	NW	63	56	63	55	64	56	63	56	-0.4	-0.4	-0.4	-0.3	59	54	NO	NO	NO	NO	NO	No treatment
NCA33	RES-NCA33-4483	33 SPRINGSIDE STREET ROZELLE 2039	0	1	NW	52	46	51	45	52	46	52	46	-0.5	-0.3	-0.5	-0.3	56	51	NO	NO	NO	NO	NO	No treatment
NCA33	RES-NCA33-4484	10 SPRINGSIDE STREET ROZELLE 2039	0	4	NW	59	53	56	50	59	54	56	50	-3	-3.3	-3	-3.3	58	53	NO	NO	NO	NO	NO	No treatment
NCA33	RES-NCA33-4601	24 MOODIE STREET ROZELLE 2039	0	2	NW	61	54	61	53	62	54	61	54	-0.5	-0.3	-0.5	-0.4	59	54	NO	NO	NO	NO	NO	No treatment
NCA33	RES-NCA33-4601	24 MOODIE STREET ROZELLE 2039	1	2	NW	62	55	62	54	62	55	62	55	-0.4	-0.3	-0.4	-0.4	59	54	NO	NO	NO	NO	NO	No treatment
NCA33	RES-NCA33-4680	19 SPRINGSIDE STREET ROZELLE 2039	0	1	NW	54	48	54	48	54	48	54	48	-0.4	-0.4	-0.4	-0.3	56	51	NO	NO	NO	NO	NO	No treatment
NCA33	RES-NCA33-4757	5 SPRINGSIDE STREET ROZELLE 2039	0	1	NW	60	54	61	55	60	54	61	55	1	0.7	1	0.7	56	51	YES	NO	NO	NO	YES	Trigger 2.
NCA33	RES-NCA33-4845	35 MOODIE STREET ROZELLE 2039	0	3	NE	56	48	55	48	56	49	56	49	-0.2	-0.3	-0.2	0	58	53	NO	NO	NO	NO	NO	No treatment
NCA33	RES-NCA33-4943	32 SPRINGSIDE STREET ROZELLE 2039	0	2	NW	52	46	51	45	52	46	51	46	-0.7	-0.6	-0.7	-0.5	57	52	NO	NO	NO	NO	NO	No treatment
NCA33	RES-NCA33-4943	32 SPRINGSIDE STREET ROZELLE 2039	1	2	NW	54	48	53	47	54	48	53	48	-0.8	-0.9	-0.9	-0.8	57	52	NO	NO	NO	NO	NO	No treatment
NCA33	RES-NCA33-4985	34 SPRINGSIDE STREET ROZELLE 2039	0	2	NW	52	46	51	45	52	46	52	46	-0.6	-0.5	-0.7	-0.5	57	52	NO	NO	NO	NO	NO	No treatment
NCA33	RES-NCA33-4985	34 SPRINGSIDE STREET ROZELLE 2039	1	2	NW	54	48	53	47	54	48	53	47	-0.9	-0.8	-0.8	-0.8	57	52	NO	NO	NO	NO	NO	No treatment
NCA33	RES-NCA33-4994	11 CALLAN STREET ROZELLE 2039	0	1	NW	53	48	54	48	54	48	54	49	0.4	0.9	0.5	0.9	55	50	NO	NO	NO	NO	NO	No treatment
NCA33	RES-NCA33-5073	9 SPRINGSIDE STREET ROZELLE 2039	0	1	NW	58	52	59	53	59	53	60	54	1	0.7	1	0.8	56	51	NO	NO	NO	NO	NO	No treatment
NCA33	RES-NCA33-5073	9 SPRINGSIDE STREET ROZELLE 2039	1	1	NW	62	56	63	57	62	56	63	57	1.1	1	1.2	0.9	56	51	YES	YES	NO	NO	YES	Trigger 2.
NCA33	RES-NCA33-5083	60 SPRINGSIDE STREET ROZELLE 2039	0	2	NW	50	45	49	43	51	45	49	43	-1.5	-1.5	-1.5	-1.5	59	54	NO	NO	NO	NO	NO	No treatment
NCA33	RES-NCA33-5083	60 SPRINGSIDE STREET ROZELLE 2039	1	2	NW	52	46	52	46	53	47	52	46	-0.8	-0.9	-0.8	-0.8	59	54	NO	NO	NO	NO	NO	No treatment
NCA33	RES-NCA33-523	16 TOELLE STREET ROZELLE 2039	0	4	NW	52	46	54	48	52	46	54	49	1.8	2.3	1.8	2.3	55	50	NO	NO	NO	NO	NO	No treatment
NCA33	RES-NCA33-5343	36 CALLAN STREET ROZELLE 2039	0	2	NW	52	46	51	45	52	46	51	45	-1.2	-1.1	-1.2	-1	56	51	NO	NO	NO	NO	NO	No treatment
NCA33	RES-NCA33-5345	34 CALLAN STREET ROZELLE 2039	0	4	NW	52	46	51	45	53	47	51	46	-1.3	-1.2	-1.2	-1.1	56	51	NO	NO	NO	NO	NO	No treatment
NCA33	RES-NCA33-5417	37 SPRINGSIDE STREET ROZELLE 2039	0	2	NW	50	44	49	44	50	44	50	44	-0.5	-0.1	-0.5	-0.1	57	52	NO	NO	NO	NO	NO	No treatment
NCA33	RES-NCA33-5417	37 SPRINGSIDE STREET ROZELLE 2039	1	3	NE	54	48	53	47	54	48	53	47	-0.7	-0.6	-0.7	-0.6	57	52	NO	NO	NO	NO	NO	No treatment
NCA33	RES-NCA33-5461	13 SPRINGSIDE STREET ROZELLE 2039	0	1	NW	55	49	53	47	55	49	54	48	-1.4	-1.4	-1.4	-1.4	56	51	NO	NO	NO	NO	NO	No treatment
NCA33	RES-NCA33-5461	13 SPRINGSIDE STREET ROZELLE 2039	1	1	NW	58	52	58	52	58	52	58	52	-0.1	-0.2	-0.1	-0.1	56	51	NO	NO	NO	NO	NO	No treatment
NCA33	RES-NCA33-5476	56 SPRINGSIDE STREET ROZELLE 2039	0	2	NW	52	46	50	45	52	46	51	45	-1.1	-0.9	-1	-0.9	58	53	NO	NO	NO	NO	NO	No treatment
NCA33	RES-NCA33-5476	56 SPRINGSIDE STREET ROZELLE 2039	1	2	NW	53	47	53	47	54	48	53	47	-0.8	-0.8	-0.7	-0.7	58	53	NO	NO	NO	NO	NO	No treatment
NCA33	RES-NCA33-5508	17 SPRINGSIDE STREET ROZELLE 2039	0	1	NW	55	49	55	49	55	50	55	49	-0.2	-0.2	-0.2	-0.3	56	51	NO	NO	NO	NO	NO	No treatment
NCA33	RES-NCA33-5508	17 SPRINGSIDE STREET ROZELLE 2039	1	1	NW	57	51	58	52	58	52	58	52	0.5	0.5	0.5	0.6	56	51	NO	NO	NO	NO	NO	No treatment
NCA33	RES-NCA33-5579	23 MOODIE STREET ROZELLE 2039	0	2	NW	51	45	51	45	52	46	51	45	-0.9	-0.7	-1	-0.8	58	53	NO	NO	NO	NO	NO	No treatment
NCA33	RES-NCA33-5579	23 MOODIE STREET ROZELLE 2039	1	4	SE	64	57	63	56	65	57	64	56	-0.8	-0.8	-1	-1	58	53	NO	NO	NO	NO	NO	No treatment
NCA33	RES-NCA33-558	25 MOODIE STREET ROZELLE 2039	0	2	NW	53	47	52	46	53	47	52	46	-1.1	-1	-1.1	-1	58	53	NO	NO	NO	NO	NO	No treatment
NCA33	RES-NCA33-561	19 CALLAN STREET ROZELLE 2039	0	1	NW	52	46	53	47	53	47	53	48	0.3	1	0.4	1	55	50	NO	NO	NO	NO	NO	No treatment
NCA33	RES-NCA33-5637	12 TOELLE STREET ROZELLE 2039	0	8	NW	56	50	57	52	56	51	58	52	1.4	1.8	1.4	1.8	55	50	NO	NO	NO	NO	NO	No treatment
NCA33	RES-NCA33-5684	6 SPRINGSIDE STREET ROZELLE 2039	0	4	NW	59	54	58	52	60	54	59	53	-1	-1.3	-0.9	-1.3	58	53	NO	NO	NO	NO	NO	No treatment
NCA33	RES-NCA33-5700	42 MOODIE STREET ROZELLE 2039	0	2	NW	50	44	49	43	50	44	49	43	-1	-0.9	-1	-0.9	60	55	NO	NO	NO	NO	NO	No treatment
NCA33	RES-NCA33-5700	42 MOODIE STREET ROZELLE 2039	1	2	NW	53	47	52	46	53	47	53	47	-0.5	-0.6	-0.5	-0.5	60	55	NO	NO	NO	NO	NO	No treatment
NCA33	RES-NCA33-5711	52 CALLAN STREET ROZELLE 2039	0	2	NW	49	43	49	43	50	44	49	44	-0.5	0	-0.4	0	56	51	NO	NO	NO	NO	NO	No treatment
NCA33	RES-NCA33-5711	52 CALLAN STREET ROZELLE 2039	1	2	NW	52	46	51	45	52	46	52	46	-0.5	-0.3	-0.4	-0.2	56	51	NO	NO	NO	NO	NO	No treatment
NCA33	RES-NCA33-5713	200 VICTORIA ROAD ROZELLE 2039	0	1	NE	77	71	73	67	77	72	73	67	-4	-4.3	-3.9	-4.3	59	54	NO	NO	YES	NO	YES	Trigger 3.
NCA33	RES-NCA33-5713	200 VICTORIA ROAD ROZELLE 2039	1	1	NE	77	72	74	67	78	72	74	68	-3.9	-4.2	-3.8	-4.1	59	54	NO	NO	YES	NO	YES	Trigger 3.
NCA33	RES-NCA33-5715	9 CALLAN STREET ROZELLE 2039	0	1	NW	54	48	56	50	54	49	56	51	1.6	1.9	1.6	2	55	50	NO	NO	NO	NO	NO	No treatment
NCA33	RES-NCA33-5730	1 CALLAN STREET ROZELLE 2039	0	4	NE	55	49	66	60	56	50	67	61	11	10.9	11	10.9	55	50	YES	YES	YES	YES	YES	Trigger 1. Trigger 2. Trigger 3.
NCA33	RES-NCA33-5748	2 TOELLE STREET ROZELLE 2039	0	4	NW	60	54	68	62	61	55	68	63	7.4	7.7	7.4	7.7	55	50	YES	YES	YES	YES	YES	Trigger 1. Trigger 2. Trigger 3.
NCA33	RES-NCA33-5749	9 MOODIE STREET ROZELLE 2039	0	2	NW	55	49	52	46	55	49	53	47	-2.4	-2.6	-2.4	-2.5	59	54	NO	NO	NO	NO	NO	No treatment
NCA33	RES-NCA33-5749	9 MOODIE STREET ROZELLE 2039	1	4	SE	65	58	64	57	66	59	64	57	-1.2	-1.2	-1.3	-1.4	59	54	NO	NO	NO	NO	NO	No treatment
NCA33	RES-NCA33-5766	25 SPRINGSIDE STREET ROZELLE 2039	0	2	NW	51	45	50	44	51	45	51	45	-0.8	-0.5	-0.8	-0.5	56	51	NO	NO	NO	NO	NO	No treatment
NCA33	RES-NCA33-5769	43 MOODIE STREET ROZELLE 2039	0	2	SE	54	47	53	46	54	47	53	46	-0.7	-1	-0.7	-0.9	59	54	NO	NO	NO	NO	NO	No treatment
NCA33	RES-NCA33-5769	43 MOODIE STREET ROZELLE 2039	1	2	SE	56	49	55	48	56	49	55	48	-0.8	-1.1	-0.7	-0.9	59	54	NO	NO	NO	NO	NO	No treatment
NCA33	RES-NCA33-609a	6 MOODIE STREET ROZELLE 2039	0	4	NW	65	58	64	57	66	58	65	58	-0.8	-0.8	-0.8	-0.9	60	55	NO	NO	NO	NO	NO	No treatment
NCA33	RES-NCA33-609b	8 MOODIE STREET ROZELLE 2039	0	2	NW	65	57	64	56	65	58	64	57	-0.7	-0.8	-0.7	-0.8	60	55	NO	NO	NO	NO	NO	No treatment
NCA33	RES-NCA33-609b	8 MOODIE STREET ROZELLE 2039	1	2	NW	65	58	64	57	65	58	65	58	-0.7	-0.6	-0.7	-0.7	60	55	NO	NO	NO	NO	NO	No treatment
NCA33	RES-NCA33-612	33 MOODIE STREET ROZELLE 2039	0	5	SE	54	47	54	46	55	47	54	47	-0.4	-0.6	-0.3	-0.4	58	53	NO	NO	NO	NO	NO	No treatment
NCA33	RES-NCA33-612	33 MOODIE STREET ROZELLE 2039	1	3	SE	63	55	62	55	63	56	63	55	-0.6	-0.7	-0.6	-0.7	58	53	NO	NO	NO	NO	NO	No treatment
NCA33	RES-NCA33-613	27 CALLAN STREET ROZELLE 2039	0	1	NW	51	46	51	46	52	46	52	46	0	0.4	0	0.4	55	50	NO	NO	NO	NO	NO	No treatment
NCA33	RES-NCA33-681	11 MOODIE STREET ROZELLE 2039	0	2	NW	53	47	51	45	54	48	51	45	-2.2	-2.4	-2.2	-2.4	59	54	NO	NO	NO	NO	NO	No treatment
NCA33	RES-NCA33-681	11 MOODIE STREET ROZELLE 2039	1	3	SE	65	58	64	57	66	58	64	57	-1.1	-1.1	-1.2	-1.3	59	54	NO	NO	NO	NO	NO	No treatment
NCA33	RES-NCA33-763	22 TOELLE STREET ROZELLE 2039	0	3	NW	49	44	50	44	50	44	50	45	0.2	0.7	0.3	0.8	55	50	NO	NO	NO	NO	NO	No treatment
NCA33	RES-NCA33-769	20 TOELLE STREET ROZELLE 2039	0	4	NW	53	47	53	48	54	48	54	48	0.1	0.3	0.1	0.3	55	50	NO	NO	NO	NO	NO	No treatment
NCA33	RES-NCA33-787	17 CALLAN STREET ROZELLE 2039	0	5	NE	52	46	53	47	53	47	53	48	0.3	0.7	0.3	0.7	55	50	NO	NO	NO	NO	NO	No treatment
NCA33	RES-NCA33-787	17 CALLAN STREET ROZELLE 2039	1	5	NE	55	49	56	50	55	49	56	50	0.9	1.3	1	1.3	55	50	NO	NO	NO	NO	NO	No treatment
NCA33	RES-NCA33-790	8 TOELLE STREET ROZELLE 2039	0	3	NW	58	52	61	55	58	52	61	56	3.1	3.6	3.2	3.6	55	50	YES	YES	NO	NO	YES	Trigger 1. Trigger 2.
NCA33	RES-NCA33-794	5 MOODIE STREET ROZELLE 2039	0	2	NW	54	48	52	46	55	49	53	47	-2.2	-2.4	-2.2	-2.3	59	54	NO	NO	NO	NO	NO	No treatment
NCA33	RES-NCA33-794	5 MOODIE STREET ROZELLE 2039	1	4	SE	66	59	64	57	66	59	65	58	-1.3	-1.5	-1.4	-1.6	59	54	NO	NO	NO	NO	NO	No treatment
NCA33	RES-NCA33-796	21 SPRINGSIDE STREET ROZELLE 2039	0	1	NW	53	47	52	47	54	48	53	47	-0.8	-0.7	-0.7	-0.8	56	51	NO	NO	NO	NO	NO	No treatment
NCA33	RES-NCA33-814	38 SPRINGSIDE STREET ROZELLE 2039	0	2	NW	52	46	51	45	52	46	52	46	-0.8	-0.6	-0.7	-0.5	57	52	NO	NO	NO	NO	NO	No treatment
NCA33	RES-NCA33-814	38 SPRINGSIDE STREET ROZELLE 2039	1	2	NW	54	48	53	47	54	48	53	47	-0.9	-0.8	-0.8	-0.7	57	52	NO	NO	NO	NO	NO	No treatment
NCA33	RES-NCA33-898	48 WATERLOO STREET ROZELLE 2039	0	7	NW	66	59	65	57	66	59	65	58	-1	-1.2	-1	-1.1	60	55	NO	NO	NO	NO	NO	No treatment
NCA33	RES-NCA33-914	26 CALLAN STREET ROZELLE 2039	0	3	NW	52	46	51	45	52	46	51	46	-0.8	-0.5	-0.8	-0.5	55	50	NO	NO	NO	NO	NO	No treatment

NCA	NCA ID	Receiver Address	Facade			Opening Year				Design Year				Trigger 1				NCG noise criteria		Trigger 2 Do noise levels exceed the cumulative limit with project roads adding ≥2dB to the total noise levels?		Trigger 3 Is the contribution from the road project Acute?		Consider additional noise mitigation?	Report
						No Build		Build		No Build		Build		Opening Year		Design Year									
			Floor	Number	Orientation	Day	Night	Day	Night	Day	Night	Day	Night	Day	Night	Day	Night	Day	Night			Day	Night		
						dB(A)	dB(A)	dB(A)	dB(A)	dB(A)	dB(A)	dB(A)	dB(A)	dB(A)	dB(A)	dB(A)	dB(A)	dB(A)	dB(A)	Day	Night	≥ 65dB LAeq,15h	≥ 60dB LAeq,9h		
NCA33	RES-NCA33-914	26 CALLAN STREET ROZELLE 2039	1	4	NE	56	50	55	49	56	50	56	50	-0.5	-0.4	-0.4	-0.3	55	50	NO	NO	NO	NO	NO	No treatment
NCA33	RES-NCA33-918	39 SPRINGSIDE STREET ROZELLE 2039	0	2	NW	51	45	51	45	52	46	51	45	-0.5	-0.2	-0.4	-0.2	57	52	NO	NO	NO	NO	NO	No treatment
NCA33	RES-NCA33-981	24 SPRINGSIDE STREET ROZELLE 2039	0	2	NW	53	47	52	46	54	48	52	46	-1.9	-1.8	-1.8	-1.8	57	52	NO	NO	NO	NO	NO	No treatment
NCA33	RES-NCA33-9884	49 CAMBRIDGE STREET ROZELLE NSW 2039	0	1	SW	52	45	54	47	52	46	54	48	1.7	2	1.8	2.1	60	55	NO	NO	NO	NO	NO	No treatment
NCA33	RES-NCA33-9884	49 CAMBRIDGE STREET ROZELLE NSW 2039	1	2	NW	56	49	57	50	56	50	57	51	1.2	1.3	1.2	1.2	60	55	NO	NO	NO	NO	NO	No treatment
NCA33	RES-NCA33-9885	10 MOODIE STREET ROZELLE NSW 2039	0	5	NW	64	57	63	56	65	57	64	57	-0.6	-0.6	-0.7	-0.7	59	54	NO	NO	NO	NO	NO	No treatment
NCA33	RES-NCA33-9885	10 MOODIE STREET ROZELLE NSW 2039	1	5	NW	64	57	64	57	65	57	64	57	-0.3	-0.1	-0.3	-0.2	59	54	NO	NO	NO	NO	NO	No treatment
NCA33	RES-NCA33-997	12 SPRINGSIDE STREET ROZELLE 2039	0	4	NW	58	52	55	49	58	52	55	49	-2.9	-3.2	-2.9	-3.2	57	52	NO	NO	NO	NO	NO	No treatment
NCA33	RES-NCA33-997	12 SPRINGSIDE STREET ROZELLE 2039	1	4	NW	60	54	58	52	60	54	58	52	-2.1	-2.3	-2.1	-2.4	57	52	NO	NO	NO	NO	NO	No treatment
NCA34	MXU-NCA34-3212	118-124 TERRY STREET ROZELLE 2039	0	5	NW	68	59	68	59	69	60	68	59	-0.4	-0.7	-0.5	-0.6	56	51	NO	NO	NO	NO	NO	No treatment
NCA34	MXU-NCA34-3212	118-124 TERRY STREET ROZELLE 2039	1	5	NW	68	59	68	58	69	60	68	59	-0.5	-0.6	-0.5	-0.7	56	51	NO	NO	NO	NO	NO	No treatment
NCA34	MXU-NCA34-3212	118-124 TERRY STREET ROZELLE 2039	2	5	NW	68	59	67	58	68	60	68	59	-0.5	-0.7	-0.5	-0.8	56	51	NO	NO	NO	NO	NO	No treatment
NCA34	MXU-NCA34-3213	118-124 TERRY STREET ROZELLE 2039	0	6	SW	60	54	57	51	61	55	57	51	-3.4	-3.8	-3.4	-3.8	56	51	NO	NO	NO	NO	NO	No treatment
NCA34	MXU-NCA34-3213	118-124 TERRY STREET ROZELLE 2039	1	6	SW	64	58	60	54	64	58	61	54	-3.6	-3.9	-3.5	-3.8	56	51	NO	NO	NO	NO	NO	No treatment
NCA34	MXU-NCA34-3213	118-124 TERRY STREET ROZELLE 2039	2	6	SW	65	60	62	56	66	60	62	56	-3.6	-3.9	-3.5	-3.9	56	51	NO	NO	NO	NO	NO	No treatment
NCA34	MXU-NCA34-3213	118-124 TERRY STREET ROZELLE 2039	3	6	SW	67	61	63	57	67	61	63	57	-3.6	-3.9	-3.5	-3.8	56	51	NO	NO	NO	NO	NO	No treatment
NCA34	MXU-NCA34-3213	118-124 TERRY STREET ROZELLE 2039	4	6	SW	67	61	64	58	68	62	64	58	-3.6	-3.9	-3.5	-3.8	56	51	YES	YES	NO	NO	YES	Trigger 2.
NCA34	MXU-NCA34-3213	118-124 TERRY STREET ROZELLE 2039	5	6	SW	68	62	64	58	68	62	65	59	-3.6	-3.9	-3.5	-3.9	56	51	YES	YES	NO	NO	YES	Trigger 2.
NCA34	RES-NCA34-1032	5 CRYSTAL STREET ROZELLE 2039	0	1	NW	66	60	62	56	67	61	63	57	-3.8	-4.2	-3.8	-4.2	60	55	NO	NO	NO	NO	NO	No treatment
NCA34	RES-NCA34-1072	20 CRYSTAL STREET ROZELLE 2039	0	4	S	65	60	62	56	66	60	62	56	-3.6	-4.1	-3.7	-4	57	52	YES	NO	NO	NO	YES	Trigger 2.
NCA34	RES-NCA34-1205	130 TERRY STREET ROZELLE 2039	0	3	NW	70	61	69	60	70	62	69	60	-0.8	-1.4	-0.9	-1.5	55	50	NO	NO	NO	NO	NO	No treatment
NCA34	RES-NCA34-1205	130 TERRY STREET ROZELLE 2039	0	4	SE	64	58	59	53	64	59	60	54	-4.6	-5.1	-4.5	-5	55	50	YES	NO	NO	NO	YES	Trigger 2.
NCA34	RES-NCA34-1257	15 CRYSTAL STREET ROZELLE 2039	0	3	NW	60	54	56	50	60	54	57	50	-3.7	-4.1	-3.6	-4.1	60	55	NO	NO	NO	NO	NO	No treatment
NCA34	RES-NCA34-1318	132 TERRY STREET ROZELLE 2039	0	2	NW	69	61	68	59	70	62	68	59	-1.2	-2.1	-1.3	-2.1	55	50	NO	NO	NO	NO	NO	No treatment
NCA34	RES-NCA34-1318	132 TERRY STREET ROZELLE 2039	0	1	SW	67	60	65	57	68	61	65	58	-2.5	-3.3	-2.5	-3.4	55	50	YES	YES	NO	NO	YES	Trigger 2.
NCA34	RES-NCA34-1799	16 CRYSTAL STREET ROZELLE 2039	0	5	E	62	56	58	52	63	57	59	53	-3.8	-4.2	-3.7	-4.1	57	52	NO	NO	NO	NO	NO	No treatment
NCA34	RES-NCA34-1969	12 CRYSTAL STREET ROZELLE 2039	0	3	S	66	60	62	56	66	60	62	56	-3.8	-4.1	-3.7	-4.1	59	54	NO	NO	NO	NO	NO	No treatment
NCA34	RES-NCA34-2075	3 CRYSTAL STREET ROZELLE 2039	0	3	NW	68	62	64	58	68	62	64	58	-3.9	-4.2	-3.8	-4.1	60	55	NO	NO	NO	NO	NO	No treatment
NCA34	RES-NCA34-2335	4 CRYSTAL STREET ROZELLE 2039	0	3	SW	61	55	58	51	62	56	58	52	-3.7	-4	-3.6	-4	60	55	NO	NO	NO	NO	NO	No treatment
NCA34	RES-NCA34-2336	6 CRYSTAL STREET ROZELLE 2039	0	4	SW	61	55	58	51	62	56	58	52	-3.7	-4.1	-3.6	-4	60	55	NO	NO	NO	NO	NO	No treatment
NCA34	RES-NCA34-2410	43 WELLINGTON STREET ROZELLE 2039	0	2	SE	69	59	69	58	70	60	70	59	-0.2	-0.7	0	-0.5	60	55	NO	NO	NO	NO	NO	No treatment
NCA34	RES-NCA34-2669	22 CRYSTAL STREET ROZELLE 2039	0	1	S	63	58	60	53	64	58	60	54	-3.8	-4.2	-3.8	-4.2	56	51	NO	NO	NO	NO	NO	No treatment
NCA34	RES-NCA34-2669	22 CRYSTAL STREET ROZELLE 2039	1	1	S	67	61	63	57	67	61	63	57	-3.8	-4.1	-3.7	-4.1	56	51	YES	YES	NO	NO	YES	Trigger 2.
NCA34	RES-NCA34-2669	22 CRYSTAL STREET ROZELLE 2039	2	1	S	69	63	66	59	70	64	66	60	-3.8	-4.1	-3.7	-4	56	51	YES	YES	NO	NO	YES	Trigger 2.
NCA34	RES-NCA34-2759	17 CRYSTAL STREET ROZELLE 2039	0	3	NW	59	53	55	49	60	54	56	50	-3.7	-4.1	-3.6	-4	60	55	NO	NO	NO	NO	NO	No treatment
NCA34	RES-NCA34-390	10 CRYSTAL STREET ROZELLE 2039	0	3	S	65	59	61	55	66	60	62	56	-3.8	-4.1	-3.7	-4.1	59	54	NO	NO	NO	NO	NO	No treatment
NCA34	RES-NCA34-395	9 CRYSTAL STREET ROZELLE 2039	0	4	NW	62	56	58	52	62	57	59	52	-3.7	-4.2	-3.7	-4.1	60	55	NO	NO	NO	NO	NO	No treatment
NCA34	RES-NCA34-4216	8 CRYSTAL STREET ROZELLE 2039	0	1	W	65	59	61	55	65	59	61	55	-3.7	-4	-3.7	-4.1	60	55	NO	NO	NO	NO	NO	No treatment
NCA34	RES-NCA34-4323	41A WELLINGTON STREET ROZELLE 2039	0	2	SE	67	56	67	56	68	57	68	57	0	-0.1	0.2	0.1	60	55	NO	NO	NO	NO	NO	No treatment
NCA34	RES-NCA34-4323	41A WELLINGTON STREET ROZELLE 2039	1	2	SE	68	58	68	57	69	58	69	58	-0.2	-0.6	-0.1	-0.4	60	55	NO	NO	NO	NO	NO	No treatment
NCA34	RES-NCA34-5308	45A WELLINGTON STREET ROZELLE 2039	0	2	SE	69	59	69	58	70	60	70	59	-0.3	-1	-0.2	-0.8	60	55	NO	NO	NO	NO	NO	No treatment
NCA34	RES-NCA34-5581	11 CRYSTAL STREET ROZELLE 2039	0	2	NW	62	56	58	52	62	56	58	52	-3.7	-4.1	-3.8	-4.1	60	55	NO	NO	NO	NO	NO	No treatment
NCA34	RES-NCA34-602	13 CRYSTAL STREET ROZELLE 2039	0	2	NW	61	55	57	51	61	55	57	51	-3.8	-4.1	-3.7	-4.1	60	55	NO	NO	NO	NO	NO	No treatment
NCA34	RES-NCA34-640	7 CRYSTAL STREET ROZELLE 2039	0	3	NW	58	52	55	48	59	53	55	49	-3.6	-4	-3.5	-3.9	60	55	NO	NO	NO	NO	NO	No treatment
NCA34	RES-NCA34-798	18 CRYSTAL STREET ROZELLE 2039	0	3	S	63	57	60	53	64	58	60	54	-3.7	-4.1	-3.6	-4	57	52	NO	NO	NO	NO	NO	No treatment
NCA34	RES-NCA34-856	14 CRYSTAL STREET ROZELLE 2039	0	4	S	66	60	62	56	66	60	62	56	-3.8	-4.2	-3.7	-4.1	58	53	NO	NO	NO	NO	NO	No treatment
NCA35	RES-NCA35-2521	41 TERRY STREET ROZELLE 2039	0	5	SE	70	61	70	60	71	61	70	61	-0.4	-0.6	-0.5	-0.6	56	51	NO	NO	NO	NO	NO	No treatment
NCA35	RES-NCA35-2521	41 TERRY STREET ROZELLE 2039	1	5	SE	70	61	69	60	70	61	70	60	-0.4	-0.7	-0.5	-0.7	56	51	NO	NO	NO	NO	NO	No treatment
NCA35	RES-NCA35-2521	41 TERRY STREET ROZELLE 2039	2	5	SE	69	60	69	59	70	61	69	60	-0.5	-0.8	-0.6	-0.9	56	51	NO	NO	NO	NO	NO	No treatment
NCA35	RES-NCA35-2563	28 WARAYAMA PLACE ROZELLE 2039	0	4	NW	63	58	64	58	64	58	64	58	0.2	0	0.2	0	55	50	NO	YES	NO	NO	YES	Trigger 2.
NCA35	RES-NCA35-2563	28 WARAYAMA PLACE ROZELLE 2039	1	4	NW	68	62	68	62	68	63	68	62	-0.2	-0.2	-0.2	-0.2	55	50	YES	YES	YES	YES	YES	Trigger 2. Trigger 3.
NCA35	RES-NCA35-2563	28 WARAYAMA PLACE ROZELLE 2039	2	3	SW	74	68	71	66	74	68	72	66	-2.2	-1.7	-2.1	-1.8	55	50	YES	YES	YES	YES	YES	Trigger 2. Trigger 3.
NCA35	RES-NCA35-2563	28 WARAYAMA PLACE ROZELLE 2039	3	3	SW	76	70	73	68	76	70	74	68	-2.3	-1.8	-2.3	-1.8	55	50	YES	YES	YES	YES	YES	Trigger 2. Trigger 3.
NCA35	RES-NCA35-2563	28 WARAYAMA PLACE ROZELLE 2039	4	3	SW	76	70	74	69	76	71	74	69	-2.1	-1.6	-2	-1.6	55	50	YES	YES	YES	YES	YES	Trigger 2. Trigger 3.
NCA35	RES-NCA35-2591	1 WARAYAMA PLACE ROZELLE 2039	0	2	SW	57	51	57	51	57	51	58	52	0.5	0	0.5	0.1	58	53	NO	NO	NO	NO	NO	No treatment
NCA35	RES-NCA35-2591	1 WARAYAMA PLACE ROZELLE 2039	1	3	NW	58	52	58	52	58	52	59	52	0.5	0	0.5	0.2	58	53	NO	NO	NO	NO	NO	No treatment
NCA35	RES-NCA35-2591	1 WARAYAMA PLACE ROZELLE 2039	2	3	NW	58	52	59	52	59	53	59	53	0.4	0	0.5	0.1	58	53	NO	NO	NO	NO	NO	No treatment
NCA35	RES-NCA35-2591	1 WARAYAMA PLACE ROZELLE 2039	3	3	NW	59	53	59	53	59	53	59	53	0.4	0.1	0.5	0.1	58	53	NO	NO	NO	NO	NO	No treatment
NCA35	RES-NCA35-2591	1 WARAYAMA PLACE ROZELLE 2039	4	2	SW	59	53	59	53	59	53	60	53	0.3	0	0.4	0	58	53	NO	NO	NO	NO	NO	No treatment
NCA35	RES-NCA35-2628	2 MARGARET STREET ROZELLE 2039	0	3	NE	49	40	48	40	49	40	49	40	-0.4	-0.5	-0.5	-0.6	58	52	NO	NO	NO	NO	NO	No treatment
NCA35	RES-NCA35-2628	2 MARGARET STREET ROZELLE 2039	1	3	NE	51	42	50	42	51	43	51	42	-0.4	-0.6	-0.5	-0.6	58	53	NO	NO	NO	NO	NO	No treatment
NCA35	RES-NCA35-2628	2 MARGARET STREET ROZELLE 2039	2	1	SW	53	47	53	47	54	48	54	48	-0.1	-0.4	-0.1	-0.3	58	53	NO	NO	NO	NO	NO	No treatment
NCA35	RES-NCA35-2638	22-24 WARAYAMA PLACE ROZELLE 2039	0	1	SW	51	45	49	43	52	45	50	44	-1.7	-1.7	-1.6	-1.7	56	51	NO	NO	NO	NO	NO	No treatment
NCA35	RES-NCA35-2638	22-24 WARAYAMA PLACE ROZELLE 2039	1	1	SW	53	47	51	45	53	47	52	45	-1.6	-1.8	-1.6	-1.8	56	51	NO	NO	NO	NO	NO	No treatment
NCA35	RES-NCA35-2638	22-24 WARAYAMA PLACE ROZELLE 2039	2	1	SW	55	48	53	47	55	49	53	47	-1.7	-1.9	-1.7	-1.9	56	51	NO	NO	NO	NO	NO	No treatment
NCA35	RES-NCA35-2638	22-24 WARAYAMA PLACE ROZELLE 2039	3	1	SW	57	51	56	49	58	52	56	50	-1.4	-1.8	-1.5	-1.7	56	51	NO	NO	NO	NO	NO	No treatment
NCA35	RES-NCA35-2884	3 WARAYAMA PLACE ROZELLE 2039	0	2	NW	57	51	57	51	57	51	58	51	0.4	0.1	0.6	0.1	58	53	NO	NO	NO	NO	NO	No treatment
NCA35	RES-NCA35-2884	3 WARAYAMA PLACE ROZELLE 2039	1	2	NW	57	51	58	51	58	52	58	52	0.5	0	0.5	0.1	58	53	NO	NO	NO	NO	NO	No treatment
NCA35	RES-NCA35-2884	3 WARAYAMA PLACE ROZELLE 2039	2	1	NW	58	52	58	52	58	53	59	53	0.4	0.1	0.5	0.1	58	53	NO	NO	NO	NO	NO	No treatment
NCA35	RES-NCA35-2884	3 WARAYAMA PLACE ROZELLE 2039	3	1	NW	59	53	59	53	59	53	60	53	0.3	0	0.4	0	58	53	NO	NO	NO	NO	NO	No treatment
NCA35	RES-NCA35-2884	3 WARAYAMA PLACE ROZELLE 2039	4	1	NW	59	53	59	53	59	54	60	54	0.3	0	0.4	0	58	53	NO	NO	NO	NO	NO	No treatment
NCA35	RES-NCA35-2945	8 YARA AVENUE ROZELLE 2039	0	3	SW	69	63	66	60	70	64	66	61	-3.5	-3.3	-3.5	-3.3	55	50	YES	YES	YES	YES	YES	Trigger 2. Trigger 3.
NCA35	RES-NCA35-2945	8 YARA AVENUE ROZELLE 2039	1	3	SW	75	69	71	65	76	70	71	66	-4.3	-4.2	-4.2	-4.2	55	50	YES	YES	YES	YES	YES	Trigger 2. Trigger 3.
NCA35	RES-NCA35-2945	8 YARA AVENUE ROZELLE 2039	2	3	SW	76	70	73	67	77	71	73	67	-3.7	-3.6	-3.7	-3.6	55	50	YES	YES	YES	YES	YES	Trigger 2. Trigger 3.
NCA35	RES-NCA35-2945	8 YARA AVENUE ROZELLE 2039	3	3	SW	76	70	73	67	77	71	73	68	-3.3	-3.1	-3.3	-3.1	55	50	YES	YES	YES	YES	YES	Trigger 2. Trigger 3.
NCA35	RES-NCA35-2946	26 WARAYAMA PLACE ROZELLE 2039	0	3	SW	63	57	61	55	63	57	61	56	-2.1	-1.6	-2	-1.6	55	50	YES	YES	NO	NO	YES	Trigger 2.
NCA35	RES-NCA35-2946	26 WARAYAMA PLACE ROZELLE 2039	1	3	SW	68	62	65	60	68	62	66	60	-2.3	-1.8	-2.1	-1.8	55	50	YES	YES	YES	YES	YES	Trigger 2. Trigger 3.
NCA35	RES-NCA35-2946	26 WARAYAMA PLACE ROZELLE 2039	2	3	SW	74	68	71	65	74	69	71	65	-3.5	-3.2	-3.4	-3.2	55	50	YES	YES	YES	YES	YES	Trigger 2. Trigger 3.
NCA35	RES-NCA35-2946	26 WARAYAMA PLACE ROZELLE 2039	3	3	SW	76	70	73	67	76	71	73	68	-3.2	-2.9	-3.2	-2.9	55	50	YES	YES	YES	YES	YES	Trigger 2. Trigger 3.
NCA35	RES-NCA35-2946	26 WARAYAMA PLACE ROZELLE 2039	4	3	SW	76	70	73	68	77	71	74	68	-2.8	-2.4	-2.8	-2.4	55	50	YES	YES	YES	YES	YES	Trigger 2. Trigger 3.
NCA35	RES-NCA35-2947	9 WARAYAMA PLACE ROZELLE 2039	0	2	SW	55	49	55	49	55	49	55	49	0.2	0.1	0.3	0.1	56	51	NO	NO	NO	NO	NO	No treatment
NCA35	RES-NCA35-2947	9 WARAYAMA PLACE ROZELLE 2039	1	2	SW	56	50	56	50	56	50	56	50	0.1	0.1	0.2	0.2	56	51	NO	NO	NO	NO	NO	No treatment
NCA35	RES-NCA35-2947	9 WARAYAMA PLACE ROZELLE 2039	2	2	SW	57	51	57	51	57	51	57	51	0.1	0.2	0.2	0.2	56	51	NO	NO	NO	NO	NO	No treatment
NCA35	RES-NCA35-2947	9 WARAYAMA PLACE ROZELLE 2039	3	2	SW	58	52	58	53	59	53	59	53	0.1	0.2	0.1	0.2	56	51	NO	NO	NO	NO	NO	No treatment
NCA35	RES-NCA35-2947	9 WARAYAMA PLACE ROZELLE 2039	4	2	SW	59	53	59	54	60	54	60	54	0	0.2	0	0.3	56	51	NO	NO	NO	NO	NO	No treatment
NCA35	RES-NCA35-2948	6 YARA AVENUE ROZELLE 2039	0	2	NE	52	46	52	46	52	46	52	46	0.2	-0.1	0.2	-0.1	55	50	NO	NO	NO	NO	NO	No treatment
NCA35	RES-NCA35-2948	6 YARA AVENUE ROZELLE 2039	1	7	SW	73	67	69	63	74	68	70	63	-4.3	-4.4	-4.3	-4.4	55	50	YES	YES	YES	YES	YES	Trigger 2. Trigger 3.
NCA35	RES-NCA35-2948	6 YARA AVENUE ROZELLE 2039	2	7	SW	75	69	71	65	76	70	71	65	-4.2	-4.4	-4.2	-4.4	55	50	YES	YES	YES	YES	YES	Trigger 2. Trigger 3.
NCA35	RES-NCA35-2948	6 YARA AVENUE ROZELLE 2039	3	8	SW	76	70	72	66	77	71	73	67	-4	-3.9	-3.9	-3.9	55	50	YES	YES	YES	YES	YES	Trigger 2. Trigger 3.
NCA35	RES-NCA35-2949	7 WARAYAMA PLACE ROZELLE 2039	0	1	SW	48	42	47	41	48	42	47	41	-1	-0.6	-0.9	-0.6	56	51	NO	NO	NO	NO	NO	No treatment
NCA35	RES-NCA35-2949	7 WARAYAMA PLACE ROZELLE 2039	1	4	NW	49	43	49	43	50	44	50	44	0.3	0.2	0.3	0.2	56	51	NO	NO	NO	NO	NO	No treatment
NCA35	RES-NCA35-2949	7 WARAYAMA PLACE ROZELLE 2039	2	4	NW	54	48	54	48	54	48	55	48	0.4	0.1	0.4	0.1	56	51	NO	NO	NO	NO	NO	No treatment
NCA35	RES-NCA35-2949	7 WARAYAMA PLACE ROZELLE 2039	3	4	NW	58	52	58	52	58	52	58	52	0.4	0	0.5	0.1	56	51	NO	NO	NO	NO	NO	No treatment
NCA35	RES-NCA35-2949	7 WARAYAMA PLACE ROZELLE 2039	4	4	NW	58	52	59	52	59	53	59	53	0.4	0	0.4	0	56	51	NO	NO	NO	NO	NO	No treatment
NCA35	RES-NCA35-2950	5 WARAYAMA PLACE ROZELLE 2039	0	3	NW	52	46	52	46	52	47	53	47	0.4	0.1	0.5	0.2	57	52	NO	NO	NO	NO	NO	No treatment
NCA35	RES-NCA35-2950	5 WARAYAMA PLACE ROZELLE 2039	1	4	NW	56	50	56	50	56	50	57	50	0.5	0.1	0.6	0.1	57	52	NO	NO	NO	NO	NO	No treatment
NCA35	RES-NCA35-2950	5 WARAYAMA PLACE ROZELLE 2039	2	4	NW	57	52	58	52	58	52	58	52	0.5	0	0.5	0.1	57	52	NO	NO	NO	NO	NO	No treatment
NCA35	RES-NCA35-2950	5 WARAYAMA PLACE ROZELLE 2039	3	3	NW	59	53	59	53	59	53	59	53	0.3	0	0.5	0.1	57	52	NO	NO	NO	NO	NO	No treatment
NCA35	RES-NCA35-2950	5 WARAYAMA PLACE ROZELLE 2039	4	4	NW	59	53	59	53	59	53	60	53	0.3	-0.1	0.4	0	57	52	NO	NO	NO	NO	NO	No treatment
NCA35	RES-NCA35-2951	5 YARA AVENUE ROZELLE 2039	0	2	SE	50	43	48	41	51	44	49	42	-1.7	-1.9	-1.6	-1.9	57	52	NO	NO	NO	NO	NO	No treatment
NCA35	RES-NCA35-2951	5 YARA AVENUE ROZELLE 2039	1	2	SE	52	45	50	43	52	46	51	44	-1.6	-1.9	-1.6	-1.9	57	52	NO	NO	NO	NO	NO	No treatment
NCA35	RES-NCA35-2951	5 YARA AVENUE ROZELLE 2039	2	4	NW	54	48	54	48	54	48	54	48	0	-0.2	0	-0.2	57	52	NO	NO	NO	NO	NO	No treatment
NCA35	RES-NCA35-2952	22-24 WARAYAMA PLACE ROZELLE 2039	0	2	NW	45	39	45	40	46	40	46	40	-0.2	0.2	-0.1	0.2	57	52	NO	NO	NO	NO	NO	No treatment
NCA35	RES-NCA35-2952	22-24 WARAYAMA PLACE ROZELLE 2039	1	2	NW	47	41	47	41	47	41	47	42	-0.2	0.1	-0.1	0.2	57	52	NO	NO	NO	NO	NO	No treatment
NCA35	RES-NCA35-2952	22-24 WARAYAMA PLACE ROZELLE 2039	2	2	NW	49	43	49	43	50	44	49	44	-0.2	-0.1	-0.2	0	57	52	NO	NO	NO	NO	NO	No treatment
NCA35	RES-NCA35-2952	22-24 WARAYAMA PLACE ROZELLE 2039	3	1	SW	55	49	54	48	55	49	55	48	-0.5	-0.6	-0.4	-0.6	57	52	NO	NO	NO	NO	NO	No treatment
NCA35	RES-NCA35-2953	9 YARA AVENUE ROZELLE 2039	0	1	SE	55	49	51	45	55	49	52	46	-3.6	-3.8	-3.6	-3.8	56	51	NO	NO	NO	NO	NO	No treatment
NCA35	RES-NCA35-2953	9 YARA AVENUE ROZELLE 2039	1	1	SE	57	51	53	47	57	51	53	47	-3.9	-4	-3.9	-4	56	51	NO	NO	NO	NO	NO	No treatment
NCA35	RES-NCA35-2953	9 YARA AVENUE ROZELLE 2039	2	3	NW	55	49	55	49	56	50	56	50	0	-0.3	0.1	-0.1	56	51	NO	NO	NO	NO	NO	No treatment
NCA35	RES-NCA35-2954	7 YARA AVENUE ROZELLE 2039	0	1	SE	52	46	48	43	52	46	49	43	-3.3	-3.2	-3.2	-3.2	56	51	NO	NO	NO	NO	NO	No treatment
NCA35	RES-NCA35-2954	7 YARA AVENUE ROZELLE 2039	1	1	SE	53	47	50	44	54	48	51	45	-3.3	-3.3	-3.2	-3.2	56	51	NO	NO	NO	NO	NO	No treatment
NCA35	RES-NCA35-2954	7 YARA AVENUE ROZELLE 2039	2	3	NW	54	48	54	48	55	49	55	49	0	-0.3	0	-0.2	56	51	NO	NO	NO	NO	NO	No treatment
NCA35	RES-NCA35-2955	6 MARGARET STREET ROZELLE 2039	0	1	SW	48	42	47	42	48	43	48	42	-0.6	-0.5	-0.5	-0.5	58	53	NO	NO	NO	NO	NO	No treatment
NCA35	RES-NCA35-2955	6 MARGARET STREET ROZELLE 2039	1	1	SW	50	44	49	43	50	44	50	44	-0.6	-0.6	-0.5	-0.6	58	53	NO	NO	NO	NO	NO	No treatment
NCA35	RES-NCA35-2955	6 MARGARET STREET ROZELLE 2039	2	1	SW	52	46	52	45	52	46	52	46	-0.4	-0.6	-0.4	-0.5	58	53	NO	NO	NO	NO	NO	No treatment
NCA35	RES-NCA35-2956	4 MARGARET STREET ROZELLE 2039	0	1	SW	48	42	48	42	48	42	48	42	-0.3	-0.2	-0.3	-0.2	58	53	NO	NO	NO	NO	NO	No treatment
NCA35	RES-NCA35-2956	4 MARGARET STREET ROZELLE 2039	1	1	SW	50	44	50	44	50	44	50	44	-0.4	-0.5	-0.3	-0.3	58	53	NO	NO	NO	NO	NO	No treatment
NCA35	RES-NCA35-2956	4 MARGARET STREET ROZELLE 2039	2	1	SW	53	47	52	46	53	47	53	47	-0.3	-0.5	-0.2	-0.5	58	53	NO	NO	NO	NO	NO	No treatment
NCA35	RES-NCA35-2958	43 TERRY STREET ROZELLE 2039	0	5	SE	71	62	70	61	71	63	70	61	-1	-1.6	-1.1	-1.7	55	50	NO	NO	NO	NO	NO	No treatment
NCA35	RES-NCA35-2958	43 TERRY STREET ROZELLE 2039	0	6	SW	69	62	66	59	69	63	67	59	-2.7	-3.5	-2.7	-3.5	55	50	YES	YES	NO	NO	YES	Trigger 2.
NCA35	RES-NCA35-2958	43 TERRY STREET ROZELLE 2039	1	3	SE	70	61	70	61	71	62	70	61	-0.6	-0.8	-0.6	-1	55	50	NO	NO	NO	NO	NO	No treatment
NCA35	RES-NCA35-2958	43 TERRY STREET ROZELLE 2039	1	6	SW	69	63	67	60	70	63	67	60	-2.8	-3.5	-2.8	-3.5	55	50	YES	YES	NO	NO	YES	Trigger 2.
NCA35	RES-NCA35-2958	43 TERRY STREET ROZELLE 2039	2	3	SE	70	61	69	60	70	62	70	61	-0.7	-1	-0.8	-1.1	55	50	NO	NO	NO	NO	NO	No treatment
NCA35	RES-NCA35-2958	43 TERRY STREET ROZELLE 2039	2	5	SE	71	63	69	61	71	64	70	61	-1.5	-2.5	-1.6	-2.5	55	50	NO	YES	NO	NO	YES	Trigger 2.
NCA35	RES-NCA35-2965	30 WARAYAMA PLACE ROZELLE 2039	0	3	SW	69	63	69	63	70	64	70	64	-0.4	-0.4	-0.3	-0.3	55	50	YES	YES	YES	YES	YES	Trigger 2. Trigger 3.
NCA35	RES-NCA35-2965	30 WARAYAMA PLACE ROZELLE 2039	1	3	SW	72	66	72	66	73	67	72	66	-0.7	-0.7	-0.7	-0.7	55	50	YES	YES	YES	YES	YES	Trigger 2. Trigger 3.

NCA	NCA ID	Receiver Address	Facade			Opening Year				Design Year				Trigger 1				NCG noise criteria		Trigger 2 Do noise levels exceed the cumulative limit with project roads adding ≥2dB to the total noise levels?		Trigger 3 Is the contribution from the road project Acute?		Consider additional noise mitigation?	Report
						No Build		Build		No Build		Build		Opening Year		Design Year									
			Floor	Number	Orientation	Day	Night	Day	Night	Day	Night	Day	Night	Day	Night	Day	Night	Day	Night	Day	Night	Day	Night		
						dB(A)	dB(A)	dB(A)	dB(A)	dB(A)	dB(A)	dB(A)	dB(A)	dB(A)	dB(A)	dB(A)	dB(A)	dB(A)	dB(A)	Day	Night	≥ 65dB LAeq,15h	≥ 60dB LAeq,9h		
NCA35	RES-NCA35-2965	30 WARAYAMA PLACE ROZELLE 2039	2	3	SW	73	67	72	66	73	67	73	67	-0.8	-0.7	-0.6	-0.7	55	50	YES	YES	YES	YES	YES	Trigger 2. Trigger 3.
NCA35	RES-NCA35-2965	30 WARAYAMA PLACE ROZELLE 2039	3	2	SW	74	68	73	67	74	68	73	67	-1.2	-0.9	-1.1	-0.9	55	50	YES	YES	YES	YES	YES	Trigger 2. Trigger 3.
NCA35	RES-NCA35-2965	30 WARAYAMA PLACE ROZELLE 2039	4	2	SW	74	68	73	68	75	69	74	68	-1	-0.7	-0.9	-0.7	55	50	YES	YES	YES	YES	YES	Trigger 2. Trigger 3.
NCA35	RES-NCA35-2965	30 WARAYAMA PLACE ROZELLE 2039	5	2	SW	74	68	73	68	75	69	74	68	-0.8	-0.5	-0.8	-0.5	55	50	YES	YES	YES	YES	YES	Trigger 2. Trigger 3.
NCA35	RES-NCA35-2967	11 YARA AVENUE ROZELLE 2039	0	2	SW	58	52	55	48	58	52	55	49	-2.9	-3.5	-2.9	-3.4	56	51	NO	NO	NO	NO	NO	No treatment
NCA35	RES-NCA35-2967	11 YARA AVENUE ROZELLE 2039	1	2	SW	61	55	58	51	61	55	58	51	-3.1	-3.6	-3	-3.6	56	51	NO	NO	NO	NO	NO	No treatment
NCA35	RES-NCA35-2967	11 YARA AVENUE ROZELLE 2039	2	2	SW	62	56	59	53	62	56	60	53	-2.5	-2.9	-2.4	-3	56	51	NO	NO	NO	NO	NO	No treatment
NCA35	RES-NCA35-2968	11 WARAYAMA PLACE ROZELLE 2039	0	1	SW	54	48	54	48	54	48	54	48	0.1	0	0.2	0	56	51	NO	NO	NO	NO	NO	No treatment
NCA35	RES-NCA35-2968	11 WARAYAMA PLACE ROZELLE 2039	1	1	SW	55	49	55	49	55	49	55	49	0.1	0	0.2	0.1	56	51	NO	NO	NO	NO	NO	No treatment
NCA35	RES-NCA35-2968	11 WARAYAMA PLACE ROZELLE 2039	2	1	SW	56	50	56	50	56	50	56	50	0.1	0.1	0.1	0.1	56	51	NO	NO	NO	NO	NO	No treatment
NCA35	RES-NCA35-2968	11 WARAYAMA PLACE ROZELLE 2039	3	1	SW	58	52	58	52	58	53	59	53	0.2	0.1	0.2	0.1	56	51	NO	NO	NO	NO	NO	No treatment
NCA35	RES-NCA35-2968	11 WARAYAMA PLACE ROZELLE 2039	4	2	W	60	54	60	54	60	54	60	54	0.3	0.1	0.3	0.1	56	51	NO	NO	NO	NO	NO	No treatment
NCA35	RES-NCA35-2969	1 YARA AVENUE ROZELLE 2039	0	4	NW	49	43	49	43	49	43	49	43	0	0	0.1	0	57	52	NO	NO	NO	NO	NO	No treatment
NCA35	RES-NCA35-2969	1 YARA AVENUE ROZELLE 2039	1	4	NW	52	46	52	46	52	46	52	46	0	-0.2	0	-0.2	57	52	NO	NO	NO	NO	NO	No treatment
NCA35	RES-NCA35-2970	3 YARA AVENUE ROZELLE 2039	0	2	SW	51	44	50	44	51	45	51	44	-0.6	-0.8	-0.6	-0.8	57	52	NO	NO	NO	NO	NO	No treatment
NCA35	RES-NCA35-2970	3 YARA AVENUE ROZELLE 2039	1	2	SW	53	47	53	46	54	47	53	47	-0.5	-0.7	-0.4	-0.6	57	52	NO	NO	NO	NO	NO	No treatment
NCA35	RES-NCA35-3166	15 WARAYAMA PLACE ROZELLE 2039	0	1	N	57	51	57	51	57	51	58	51	0.4	0	0.6	0	57	52	NO	NO	NO	NO	NO	No treatment
NCA35	RES-NCA35-3166	15 WARAYAMA PLACE ROZELLE 2039	1	1	N	57	51	58	51	58	52	58	52	0.5	0	0.6	0	57	52	NO	NO	NO	NO	NO	No treatment
NCA35	RES-NCA35-3166	15 WARAYAMA PLACE ROZELLE 2039	2	1	N	58	52	58	52	58	52	59	52	0.5	0	0.6	0	57	52	NO	NO	NO	NO	NO	No treatment
NCA35	RES-NCA35-3166	15 WARAYAMA PLACE ROZELLE 2039	3	1	N	61	55	61	55	61	55	61	55	0.4	0.1	0.5	0.1	57	52	NO	NO	NO	NO	NO	No treatment
NCA35	RES-NCA35-3166	15 WARAYAMA PLACE ROZELLE 2039	4	7	W	63	57	63	57	63	57	64	57	0.5	0.1	0.5	0.1	57	52	NO	NO	NO	NO	NO	No treatment
NCA35	RES-NCA35-3168	13 WARAYAMA PLACE ROZELLE 2039	0	1	W	50	44	50	44	51	45	51	45	0.1	0	0.1	0.1	57	52	NO	NO	NO	NO	NO	No treatment
NCA35	RES-NCA35-3168	13 WARAYAMA PLACE ROZELLE 2039	1	1	W	51	45	51	45	52	46	52	46	0.2	0.1	0.2	0.1	57	52	NO	NO	NO	NO	NO	No treatment
NCA35	RES-NCA35-3168	13 WARAYAMA PLACE ROZELLE 2039	2	1	W	53	47	53	47	53	47	53	47	0.1	0	0.2	0.1	57	52	NO	NO	NO	NO	NO	No treatment
NCA35	RES-NCA35-3168	13 WARAYAMA PLACE ROZELLE 2039	3	1	W	56	50	56	50	56	51	57	51	0.3	0.1	0.3	0.1	57	52	NO	NO	NO	NO	NO	No treatment
NCA35	RES-NCA35-3168	13 WARAYAMA PLACE ROZELLE 2039	4	1	W	60	54	60	54	60	54	61	55	0.4	0.1	0.4	0.1	57	52	NO	NO	NO	NO	NO	No treatment
NCA35	RES-NCA35-3169	17 WARAYAMA PLACE ROZELLE 2039	0	3	NW	60	54	60	54	60	54	61	54	0.5	-0.1	0.6	0	57	52	NO	NO	NO	NO	NO	No treatment
NCA35	RES-NCA35-3169	17 WARAYAMA PLACE ROZELLE 2039	1	2	NW	60	54	61	54	61	55	61	55	0.5	-0.1	0.5	0	57	52	NO	NO	NO	NO	NO	No treatment
NCA35	RES-NCA35-3169	17 WARAYAMA PLACE ROZELLE 2039	2	2	NW	61	55	62	55	62	56	62	56	0.5	0	0.6	-0.1	57	52	NO	NO	NO	NO	NO	No treatment
NCA35	RES-NCA35-3169	17 WARAYAMA PLACE ROZELLE 2039	3	2	NW	62	56	63	56	63	57	63	57	0.5	0	0.6	0	57	52	NO	NO	NO	NO	NO	No treatment
NCA35	RES-NCA35-3169	17 WARAYAMA PLACE ROZELLE 2039	4	2	NW	65	59	65	59	65	59	66	60	0.5	0	0.5	0.1	57	52	NO	NO	NO	NO	NO	No treatment
NCA35	RES-NCA35-3171	32 WARAYAMA PLACE ROZELLE 2039	0	2	SW	64	58	65	58	65	59	65	59	0.3	-0.1	0.3	0	56	51	YES	YES	NO	NO	YES	Trigger 2.
NCA35	RES-NCA35-3171	32 WARAYAMA PLACE ROZELLE 2039	1	2	SW	67	61	67	61	67	61	67	61	0.2	0	0.3	0	56	51	YES	YES	NO	NO	YES	Trigger 2.
NCA35	RES-NCA35-3171	32 WARAYAMA PLACE ROZELLE 2039	2	1	SW	69	63	69	63	70	64	70	63	0	-0.3	0	-0.2	56	51	YES	YES	YES	YES	YES	Trigger 2. Trigger 3.
NCA35	RES-NCA35-3171	32 WARAYAMA PLACE ROZELLE 2039	3	2	SW	72	66	71	65	72	66	72	66	-0.2	-0.4	-0.1	-0.3	56	51	YES	YES	YES	YES	YES	Trigger 2. Trigger 3.
NCA35	RES-NCA35-3171	32 WARAYAMA PLACE ROZELLE 2039	4	1	SW	72	67	72	66	73	67	72	66	-0.4	-0.6	-0.3	-0.5	56	51	YES	YES	YES	YES	YES	Trigger 2. Trigger 3.
NCA35	RES-NCA35-3171	32 WARAYAMA PLACE ROZELLE 2039	5	1	SW	73	67	72	66	73	67	73	67	-0.3	-0.4	-0.3	-0.4	56	51	YES	YES	YES	YES	YES	Trigger 2. Trigger 3.
NCA35	RES-NCA35-3171	32 WARAYAMA PLACE ROZELLE 2039	6	1	SW	73	67	72	66	73	67	73	67	-0.3	-0.3	-0.2	-0.3	56	51	YES	YES	YES	YES	YES	Trigger 2. Trigger 3.
NCA36	RES-NCA36-1042	16 CLUBB STREET ROZELLE 2039	0	7	NW	54	48	55	50	54	48	55	50	0.9	1.7	1.1	1.8	55	50	NO	NO	NO	NO	NO	No treatment
NCA36	RES-NCA36-1042	16 CLUBB STREET ROZELLE 2039	1	7	NW	57	51	57	52	57	51	58	52	0.3	1.1	0.4	1.2	55	50	NO	NO	NO	NO	NO	No treatment
NCA36	RES-NCA36-1142	8 BYRNES STREET ROZELLE 2039	0	6	NW	66	61	66	60	67	61	66	60	-0.5	-0.6	-0.5	-0.5	58	53	YES	YES	NO	NO	YES	Trigger 2.
NCA36	RES-NCA36-1142	8 BYRNES STREET ROZELLE 2039	1	6	NW	67	61	67	61	67	62	67	61	-0.3	-0.3	-0.3	-0.3	58	53	YES	YES	NO	NO	YES	Trigger 2.
NCA36	RES-NCA36-1196	15 TOELLE STREET ROZELLE 2039	0	1	NW	52	46	55	50	53	47	55	50	2.6	3.3	2.6	3.4	55	50	NO	NO	NO	NO	NO	No treatment
NCA36	RES-NCA36-1247	1 CLUBB STREET ROZELLE 2039	0	4	NE	55	49	70	65	56	50	70	65	14.3	15.1	14.4	15.3	55	50	YES	YES	YES	YES	YES	Trigger 1. Trigger 2. Trigger 3.
NCA36	RES-NCA36-1247	1 CLUBB STREET ROZELLE 2039	1	4	NE	59	53	72	67	60	54	73	68	13.1	13.9	13.2	14.1	55	50	YES	YES	YES	YES	YES	Trigger 1. Trigger 2. Trigger 3.
NCA36	RES-NCA36-1379	19 CLUBB STREET ROZELLE 2039	0	9	NE	60	54	62	56	60	55	62	56	1.7	1.8	1.8	1.8	55	50	YES	YES	NO	NO	YES	Trigger 2.
NCA36	RES-NCA36-1474	9 TOELLE STREET ROZELLE 2039	0	1	NW	53	48	62	57	54	48	62	57	8.2	9.1	8.3	9.1	55	50	YES	YES	NO	NO	YES	Trigger 1. Trigger 2.
NCA36	RES-NCA36-1474	9 TOELLE STREET ROZELLE 2039	1	1	NW	56	50	65	60	57	51	65	60	8.4	9.3	8.5	9.4	55	50	YES	YES	YES	YES	YES	Trigger 1. Trigger 2. Trigger 3.
NCA36	RES-NCA36-1491	8 CLUBB STREET ROZELLE 2039	0	1	NW	60	54	60	55	60	55	61	56	0.1	0.9	0.2	1	55	50	YES	YES	NO	NO	YES	Trigger 2.
NCA36	RES-NCA36-1521	6 BYRNES STREET ROZELLE 2039	0	6	NW	67	62	67	61	68	62	67	61	-0.6	-0.6	-0.4	-0.5	57	52	YES	YES	NO	NO	YES	Trigger 2.
NCA36	RES-NCA36-1565	23 CLUBB STREET ROZELLE 2039	0	1	SE	53	47	52	46	54	47	52	47	-1.3	-0.8	-1.3	-0.8	57	52	NO	NO	NO	NO	NO	No treatment
NCA36	RES-NCA36-1565	23 CLUBB STREET ROZELLE 2039	1	7	SE	55	49	54	48	56	50	54	48	-1.9	-1.5	-1.8	-1.4	57	52	NO	NO	NO	NO	NO	No treatment
NCA36	RES-NCA36-1565	23 CLUBB STREET ROZELLE 2039	2	3	NW	59	53	59	53	59	53	60	54	0.5	0.3	0.6	0.3	57	52	NO	NO	NO	NO	NO	No treatment
NCA36	RES-NCA36-1625	29 TOELLE STREET ROZELLE 2039	0	2	SE	50	44	48	42	50	44	49	43	-1.2	-1.2	-1.2	-1.2	55	50	NO	NO	NO	NO	NO	No treatment
NCA36	RES-NCA36-1625	29 TOELLE STREET ROZELLE 2039	1	2	SE	52	46	51	45	52	46	51	45	-1	-0.8	-0.9	-0.8	55	50	NO	NO	NO	NO	NO	No treatment
NCA36	RES-NCA36-1694	25 CLUBB STREET ROZELLE 2039	0	3	SE	54	48	52	47	54	48	53	47	-1.5	-1.2	-1.4	-1.1	57	52	NO	NO	NO	NO	NO	No treatment
NCA36	RES-NCA36-1694	25 CLUBB STREET ROZELLE 2039	1	1	NW	55	49	55	49	55	49	56	50	0.5	0.4	0.5	0.6	57	52	NO	NO	NO	NO	NO	No treatment
NCA36	RES-NCA36-1743	13 TOELLE STREET ROZELLE 2039	0	5	SE	56	50	55	49	56	50	56	50	-0.6	-0.5	-0.6	-0.5	55	50	NO	NO	NO	NO	NO	No treatment
NCA36	RES-NCA36-1782	7 CLUBB STREET ROZELLE 2039	0	3	NW	60	54	65	59	60	54	65	60	5	5.1	5.1	5.2	55	50	YES	YES	NO	NO	YES	Trigger 1. Trigger 2.
NCA36	RES-NCA36-1782	7 CLUBB STREET ROZELLE 2039	1	3	NW	63	57	68	62	63	57	68	63	5	5.4	5.1	5.5	55	50	YES	YES	YES	YES	YES	Trigger 1. Trigger 2. Trigger 3.
NCA36	RES-NCA36-1805	28 CLUBB STREET ROZELLE 2039	0	1	NW	52	46	51	46	52	46	52	47	-0.4	0.4	-0.3	0.4	55	50	NO	NO	NO	NO	NO	No treatment
NCA36	RES-NCA36-1805	28 CLUBB STREET ROZELLE 2039	1	1	NW	54	48	53	48	55	49	54	49	-0.9	-0.2	-0.8	-0.2	55	50	NO	NO	NO	NO	NO	No treatment
NCA36	RES-NCA36-1928	6 CLUBB STREET ROZELLE 2039	0	1	NW	62	56	63	58	62	56	63	58	1.1	2	1.3	2.1	55	50	YES	YES	NO	NO	YES	Trigger 1. Trigger 2.
NCA36	RES-NCA36-2016	21 CLUBB STREET ROZELLE 2039	0	3	SE	53	47	53	47	53	47	53	47	-0.3	0.1	-0.1	0.3	56	51	NO	NO	NO	NO	NO	No treatment
NCA36	RES-NCA36-2877	15 CLUBB STREET ROZELLE 2039	0	1	NW	54	48	58	53	54	49	59	54	4.2	4.9	4.3	5	55	50	NO	NO	NO	NO	YES	Trigger 1.
NCA36	RES-NCA36-2923	25 TOELLE STREET ROZELLE 2039	0	1	SE	50	44	49	43	50	44	49	43	-1.3	-1.2	-1.2	-1.2	55	50	NO	NO	NO	NO	NO	No treatment
NCA36	RES-NCA36-2923	25 TOELLE STREET ROZELLE 2039	1	1	SE	52	46	51	45	53	46	52	46	-1	-0.8	-0.9	-0.7	55	50	NO	NO	NO	NO	NO	No treatment
NCA36	RES-NCA36-2924	23 TOELLE STREET ROZELLE 2039	0	2	SE	50	44	49	43	50	44	49	43	-1.3	-1.2	-1.2	-1.2	55	50	NO	NO	NO	NO	NO	No treatment
NCA36	RES-NCA36-2924	23 TOELLE STREET ROZELLE 2039	1	2	SE	52	46	52	46	53	47	52	46	-0.9	-0.7	-0.8	-0.7	55	50	NO	NO	NO	NO	NO	No treatment
NCA36	RES-NCA36-2926	27 TOELLE STREET ROZELLE 2039	0	2	SE	50	44	49	43	50	44	49	43	-1.3	-1.2	-1.2	-1.2	55	50	NO	NO	NO	NO	NO	No treatment
NCA36	RES-NCA36-2926	27 TOELLE STREET ROZELLE 2039	1	2	SE	52	46	51	45	52	46	52	46	-1	-0.8	-0.9	-0.7	55	50	NO	NO	NO	NO	NO	No treatment
NCA36	RES-NCA36-2971	33 TOELLE STREET ROZELLE 2039	0	2	SE	49	43	48	42	50	44	49	42	-1.2	-1.2	-1.1	-1.1	56	51	NO	NO	NO	NO	NO	No treatment
NCA36	RES-NCA36-2971	33 TOELLE STREET ROZELLE 2039	1	2	SE	51	45	50	45	52	46	51	45	-0.9	-0.8	-0.8	-0.7	56	51	NO	NO	NO	NO	NO	No treatment
NCA36	RES-NCA36-2972	31 TOELLE STREET ROZELLE 2039	0	2	SE	49	43	48	42	50	44	49	43	-1.2	-1.2	-1.2	-1.1	55	50	NO	NO	NO	NO	NO	No treatment
NCA36	RES-NCA36-2972	31 TOELLE STREET ROZELLE 2039	1	2	SE	52	46	51	45	52	46	51	45	-0.9	-0.8	-0.8	-0.7	55	50	NO	NO	NO	NO	NO	No treatment
NCA36	RES-NCA36-2973	21 TOELLE STREET ROZELLE 2039	0	2	SE	51	45	50	44	51	45	50	44	-0.7	-0.7	-0.7	-0.7	55	50	NO	NO	NO	NO	NO	No treatment
NCA36	RES-NCA36-2973	21 TOELLE STREET ROZELLE 2039	1	2	SE	53	47	52	46	53	47	53	47	-0.5	-0.4	-0.5	-0.3	55	50	NO	NO	NO	NO	NO	No treatment
NCA36	RES-NCA36-2974	19 TOELLE STREET ROZELLE 2039	0	3	SE	51	45	51	45	52	46	51	45	-0.6	-0.5	-0.5	-0.5	55	50	NO	NO	NO	NO	NO	No treatment
NCA36	RES-NCA36-2974	19 TOELLE STREET ROZELLE 2039	1	3	SE	53	47	53	47	54	48	54	47	-0.4	-0.3	-0.3	-0.3	55	50	NO	NO	NO	NO	NO	No treatment
NCA36	RES-NCA36-3729	4 CLUBB STREET ROZELLE 2039	0	2	NE	51	45	67	62	52	46	67	62	15.6	16.3	15.8	16.6	55	50	YES	YES	YES	YES	YES	Trigger 1. Trigger 2. Trigger 3.
NCA36	RES-NCA36-3729	4 CLUBB STREET ROZELLE 2039	1	2	NE	56	50	70	64	57	51	70	65	13.3	14.1	13.4	14.2	55	50	YES	YES	YES	YES	YES	Trigger 1. Trigger 2. Trigger 3.
NCA36	RES-NCA36-3836	12 CLUBB STREET ROZELLE 2039	0	1	NW	58	52	57	52	58	53	58	53	-0.7	0.2	-0.5	0.3	55	50	NO	NO	NO	NO	NO	No treatment
NCA36	RES-NCA36-3836	12 CLUBB STREET ROZELLE 2039	1	1	NW	60	55	60	55	61	55	60	55	-0.7	0.1	-0.6	0.3	55	50	YES	YES	NO	NO	YES	Trigger 2.
NCA36	RES-NCA36-3903	17 TOELLE STREET ROZELLE 2039	0	1	NW	52	46	54	49	52	46	55	50	2.7	3.4	2.7	3.5	55	50	NO	NO	NO	NO	NO	No treatment
NCA36	RES-NCA36-3903	17 TOELLE STREET ROZELLE 2039	1	2	NE	55	49	57	52	56	50	57	52	1.8	2.5	1.9	2.6	55	50	NO	NO	NO	NO	YES	Trigger 1.
NCA36	RES-NCA36-4247	18 CLUBB STREET ROZELLE 2039	0	1	NW	53	48	54	49	54	48	54	49	0.2	1	0.3	1	55	50	NO	NO	NO	NO	NO	No treatment
NCA36	RES-NCA36-4247	18 CLUBB STREET ROZELLE 2039	1	1	NW	56	50	56	51	57	51	56	51	-0.4	0.3	-0.2	0.4	55	50	NO	NO	NO	NO	NO	No treatment
NCA36	RES-NCA36-4294	11 CLUBB STREET ROZELLE 2039	0	1	NW	55	49	62	57	55	49	63	57	7.2	7.8	7.3	8	55	50	YES	YES	NO	NO	YES	Trigger 1. Trigger 2.
NCA36	RES-NCA36-4833	11 TOELLE STREET ROZELLE 2039	0	1	NW	54	48	60	55	54	48	61	56	6.8	7.7	6.9	7.8	55	50	YES	YES	NO	NO	YES	Trigger 1. Trigger 2.
NCA36	RES-NCA36-554	3 TOELLE STREET ROZELLE 2039	0	2	NE	55	50	66	61	56	50	67	61	10.6	11.1	10.7	11.3	55	50	YES	YES	YES	YES	YES	Trigger 1. Trigger 2. Trigger 3.
NCA36	RES-NCA36-5567	4 BYRNES STREET ROZELLE 2039	0	1	NE	65	59	69	64	65	59	70	64	4.3	4.7	4.4	4.8	55	50	YES	YES	YES	YES	YES	Trigger 1. Trigger 2. Trigger 3.
NCA36	RES-NCA36-5576	7 TOELLE STREET ROZELLE 2039	0	1	NW	54	48	63	57	54	48	63	58	8.6	9.4	8.7	9.5	55	50	YES	YES	NO	NO	YES	Trigger 1. Trigger 2.
NCA36	RES-NCA36-5618	32 CLUBB STREET ROZELLE 2039	0	3	SE	50	44	49	43	50	44	50	44	-0.9	-0.7	-0.8	-0.6	56	51	NO	NO	NO	NO	NO	No treatment
NCA36	RES-NCA36-5618	32 CLUBB STREET ROZELLE 2039	1	2	NE	52	46	52	46	53	47	52	47	-0.4	0	-0.4	0	56	51	NO	NO	NO	NO	NO	No treatment
NCA36	RES-NCA36-5642	30 CLUBB STREET ROZELLE 2039	0	1	NW	52	46	51	46	52	46	52	46	-0.6	0	-0.6	0	56	51	NO	NO	NO	NO	NO	No treatment
NCA36	RES-NCA36-5679	5 CLUBB STREET ROZELLE 2039	0	3	NW	55	50	66	60	56	50	66	60	10.2	10.4	10.3	10.5	55	50	YES	YES	NO	NO	YES	Trigger 1. Trigger 2.
NCA36	RES-NCA36-5679	5 CLUBB STREET ROZELLE 2039	1	3	NW	63	57	68	63	63	57	69	63	5.8	6.2	5.9	6.2	55	50	YES	YES	YES	YES	YES	Trigger 1. Trigger 2. Trigger 3.
NCA36	RES-NCA36-5724	14 CLUBB STREET ROZELLE 2039	0	2	SE	52	46	52	46	53	47	52	47	-0.1	0	-0.2	0.1	55	50	NO	NO	NO	NO	NO	No treatment
NCA36	RES-NCA36-5724	14 CLUBB STREET ROZELLE 2039	1	2	SE	55	49	56	50	55	49	56	50	0.6	0.7	0.6	0.9	55	50	NO	NO	NO	NO	NO	No treatment
NCA36	RES-NCA36-5842	22 BYRNES STREET ROZELLE 2039	0	2	NW	58	52	59	53	59	53	59	53	0.6	0.2	0.7	0.3	60	55	NO	NO	NO	NO	NO	No treatment
NCA36	RES-NCA36-5842	22 BYRNES STREET ROZELLE 2039	1	2	NW	60	55	61	55	61	55	61	55	0.4	0	0.5	0.1	60	55	NO	NO	NO	NO	NO	No treatment
NCA36	RES-NCA36-5843	14 BYRNES STREET ROZELLE 2039	0	8	NW	63	57	63	57	63	57	64	58	0.5	0.2	0.5	0.2	59	54	NO	NO	NO	NO	NO	No treatment
NCA36	RES-NCA36-5844	16 BYRNES STREET ROZELLE 2039	0	2	NW	60	54	61	54	60	55	61	55	0.6	0.3	0.6	0.3	60	55	NO	NO	NO	NO	NO	No treatment
NCA36	RES-NCA36-5844	16 BYRNES STREET ROZELLE 2039	1	2	NW	63	57	64	57	63	58	64	58	0.5	0.1	0.5	0.3	60	55	NO	NO	NO	NO	NO	No treatment
NCA36	RES-NCA36-5846	31 CLUBB STREET ROZELLE 2039	0	2	SE	53	47	51	46	53	47	52	46	-1.2	-1	-1.2	-0.8	59	54	NO	NO	NO	NO	NO	No treatment
NCA36	RES-NCA36-5847	31 MANNING STREET ROZELLE 2039	0	3	NW	49	43	48	43	49	43	49	43	-0.3	0.3	-0.2	0.3	57	52	NO	NO	NO	NO	NO	No treatment
NCA36	RES-NCA36-5847	31 MANNING STREET ROZELLE 2039	1	3	NW	51	45	51	45	52	46	51	46	-0.6	-0.1	-0.5	0	57	52	NO	NO	NO	NO	NO	No treatment
NCA36	RES-NCA36-5851	12 BYRNES STREET ROZELLE 2039	0	4	NW	62	57	63	57	63	57	63	57	0.5	0.2	0.6	0.3	59	54	NO	NO	NO	NO	NO	No treatment
NCA36	RES-NCA36-5852	24 BYRNES STREET ROZELLE 2039	0	6	NW	58	53	59	53	59	53	60	53	0.6	0.1	0.7	0.1	60	55	NO	NO	NO	NO	NO	No treatment
NCA36	RES-NCA36-5852	24 BYRNES STREET ROZELLE 2039	1	6	NW	60	55	61	55	61	55	61	55	0.4	0.1	0.6	0.1	60	55	NO	NO	NO	NO	NO	No treatment
NCA36	RES-NCA36-5854	37 MANNING STREET ROZELLE 2039	0	2	NE	50	44	50	44	50	44	50	44	-0.3	-0.1	-0.3	-0.1	60	55	NO	NO	NO	NO	NO	No treatment
NCA36	RES-NCA36-5854	37 MANNING STREET ROZELLE 2039	1	2	NE	53	47	53	47	53	47	53	47	-0.1	0	0	0.1	60	55	NO	NO	NO	NO	NO	No treatment
NCA36	RES-NCA36-5855	20 BYRNES STREET ROZELLE 2039	0	7	NW	59	53	60	53	60	54	60	54	0.6	0.1	0.7	0.2	60	55	NO	NO	NO	NO	NO	No treatment
NCA36	RES-NCA36-5855	20 BYRNES STREET ROZELLE 2039	1	7	NW	62	57	63	57	63	57	63	57	0.4	0	0.4	0.1	60	55	NO	NO	NO	NO	NO	No treatment
NCA36	RES-NCA36-5856	26 BYRNES STREET ROZELLE 2039	0	8	NW	58	53	59	53	59	53	59	53	0.5	0.1	0.6	0.2	60	55	NO	NO	NO	NO	NO	No treatment
NCA36	RES-NCA36-5856	26 BYRNES STREET ROZELLE 2039	1	8	NW	60	54	60	54	60	55	61	55	0.4	0	0.5	0.1	60	55	NO	NO	NO	NO	NO	No treatment
NCA36	RES-NCA36-5857	18 BYRNES STREET ROZELLE 2039	0	8	NW	60	55	61	55	61	55	61	55	0.5	0.1	0.6	0.2	60	55	NO	NO	NO	NO	NO	No treatment
NCA36	RES-NCA36-5857	18 BYRNES STREET ROZELLE 2039	1	8	NW	63	57	63	57	64	58	64	58	0.2	0	0.3	0	60	55	NO	NO	NO	NO	NO	No treatment
NCA36	RES-NCA36-5858	10 BYRNES STREET ROZELLE 2039	0	8	NW	65	59	65	59	66	60	66	60	-0.1	-0.2	0	-0.1	58	53	NO	YES	NO	NO	YES	Trigger 2.
NCA36	RES-NCA36-5858	10 BYRNES STREET ROZELLE 2039	1	8	NW	67	61	66	60	67	61	66	61	-0.6	-0.7	-0.5	-0.6	58	53	YES	YES	NO	NO	YES	Trigger 2.
NCA36	RES-NCA36-5860	29 CLUBB STREET ROZELLE 2039	0	3	SE	53	47	51	46	53	47	52	46	-1.3	-1	-1.2	-0.9	58	53	NO	NO	NO	NO	NO	No treatment
NCA36	RES-NCA36-5861	35 CLUBB STREET ROZELLE 2039	0	1	NE	50	44	50	44	51	45	50	45	-0.4	-0.2	-0.4	-0.1	59	54	NO	NO	NO	NO	NO	No treatment
NCA36	RES-NCA36-5861	35 CLUBB STREET ROZELLE 2039	1	1	NE	53	47	53	47	53	47	53	47	-0.2	-0.1	-0.1	0	59	54	NO	NO	NO	NO	NO	No treatment
NCA36	RES-NCA36-5862	33 MANNING STREET ROZELLE 2039	0	6	NE	49	43	49	43	49	43	49	43	-0.5	-0.1	-0.4	0	56	51	NO	NO	NO	NO	NO	No treatment
NCA36	RES-NCA36-5862	33 MANNING STREET ROZELLE 2039	1	6	NE	51	45	51	45	51	45	51	45	-0.3	-0.1	-0.3	0	56	51	NO	NO	NO	NO	NO	No treatment
NCA36	RES-NCA36-647	20 CLUBB STREET ROZELLE 2039	0	1	NW	54	48	53	48	54	48	54	49	-0.5	0.3	-0.3	0.4	55	50	NO	NO	NO	NO	NO	No treatment

NCA	NCA ID	Receiver Address	Facade			Opening Year				Design Year				Trigger 1				NCG noise criteria		Trigger 2 Do noise levels exceed the cumulative limit with project roads adding ≥2dB to the total noise levels?		Trigger 3 Is the contribution from the road project Acute?		Consider additional noise mitigation?	Report
						No Build		Build		No Build		Build		Opening Year		Design Year									
			Floor	Number	Orientation	Day	Night	Day	Night	Day	Night	Day	Night	Day	Night	Day	Night	Day	Night			Day	Night		
						dB(A)	dB(A)	dB(A)	dB(A)	dB(A)	dB(A)	dB(A)	dB(A)	dB(A)	dB(A)	dB(A)	dB(A)	dB(A)	dB(A)	Day	Night	≥ 65dB LAeq,15h	≥ 60dB LAeq,9h		
NCA36	RES-NCA36-765	3 CLUBB STREET ROZELLE 2039	0	5	NW	56	50	68	62	56	50	68	63	12.1	12.6	12.3	12.7	55	50	YES	YES	YES	YES	YES	Trigger 1. Trigger 2. Trigger 3.
NCA36	RES-NCA36-813	9 CLUBB STREET ROZELLE 2039	0	1	NW	55	50	64	58	56	50	64	59	8.3	8.9	8.4	9	55	50	YES	YES	NO	NO	YES	Trigger 1. Trigger 2.
NCA36	RES-NCA36-837	5 TOELLE STREET ROZELLE 2039	0	1	NW	54	48	64	59	55	49	65	60	9.8	10.6	9.9	10.7	55	50	YES	YES	NO	NO	YES	Trigger 1. Trigger 2.
NCA36	RES-NCA36-923	27 CLUBB STREET ROZELLE 2039	0	3	SE	53	47	51	46	53	47	52	46	-1.2	-1	-1.1	-0.9	58	53	NO	NO	NO	NO	NO	No treatment
NCA36	RES-NCA36-923	27 CLUBB STREET ROZELLE 2039	1	1	NW	54	48	54	48	54	48	54	49	0.5	0.5	0.5	0.7	58	53	NO	NO	NO	NO	NO	No treatment
NCA36	RES-NCA36-940	24 CLUBB STREET ROZELLE 2039	0	1	NW	51	46	52	47	52	46	52	47	0.3	1	0.4	1.1	55	50	NO	NO	NO	NO	NO	No treatment
NCA36	RES-NCA36-940	24 CLUBB STREET ROZELLE 2039	1	1	NW	55	49	54	49	55	49	55	50	-0.6	0.1	-0.5	0.2	55	50	NO	NO	NO	NO	NO	No treatment
NCA36	RES-NCA36-991	26 CLUBB STREET ROZELLE 2039	0	1	NW	52	46	52	47	52	46	52	47	-0.2	0.5	-0.1	0.6	55	50	NO	NO	NO	NO	NO	No treatment
OSR	OSR_CHC-NCA15-5293	75 MOORE STREET LEICHHARDT 2040	0	5	E	54	47	53	46	54	47	53	46	-0.9	-1	-0.8	-1	45	-	NO	NO	NO	NO	NO	No treatment
OSR	OSR_CHC-NCA15-5293	75 MOORE STREET LEICHHARDT 2040	1	5	E	55	47	54	46	55	48	54	47	-1	-1	-0.9	-1	45	-	NO	NO	NO	NO	NO	No treatment
OSR	OSR_CHC-NCA15-5293	75 MOORE STREET LEICHHARDT 2040	2	5	E	55	48	54	47	56	49	55	48	-0.9	-1	-0.9	-1	45	-	NO	NO	NO	NO	NO	No treatment
OSR	OSR_CHC-NCA19-2756	19 CECILY STREET LILYFIELD 2040	0	7	S	66	58	66	58	66	59	66	59	-0.1	-0.2	0.1	-0.1	45	-	NO	NO	NO	NO	NO	No treatment
OSR	OSR_CHC-NCA19-2756	19 CECILY STREET LILYFIELD 2040	1	8	S	66	59	66	58	66	59	66	59	-0.2	-0.2	-0.1	-0.2	45	-	NO	NO	NO	NO	NO	No treatment
OSR	OSR_CHC-NCA23-9465	7 THE CRESCENT ANNANDALE NSW 2038	0	6	W	69	62	71	64	70	62	72	65	1.6	2.1	2	2.4	45	-	NO	NO	NO	NO	NO	No treatment
OSR	OSR_CHC-NCA23-9465	7 THE CRESCENT ANNANDALE NSW 2038	0	2	E	54	49	55	50	55	50	55	50	0.2	0.3	0	0	45	-	YES	NO	NO	NO	YES	Trigger 2.
OSR	OSR_CHC-NCA25-5091	5 QUIRK STREET ROZELLE 2039	0	4	N	74	68	70	64	74	68	70	64	-3.6	-4.2	-3.8	-4.2	45	-	NO	NO	NO	NO	NO	No treatment
OSR	OSR_CHC-NCA25-5091	5 QUIRK STREET ROZELLE 2039	0	1	S	67	61	64	58	67	61	64	58	-2.5	-2.8	-2.6	-2.8	45	-	YES	NO	NO	NO	YES	Trigger 2.
OSR	OSR_CHC-NCA25-5091	5 QUIRK STREET ROZELLE 2039	1	4	N	75	69	71	64	75	69	71	65	-3.7	-4.2	-3.8	-4.3	45	-	NO	NO	NO	NO	NO	No treatment
OSR	OSR_CHC-NCA25-5091	5 QUIRK STREET ROZELLE 2039	1	1	S	67	61	65	59	68	62	65	59	-2.5	-2.7	-2.6	-2.8	45	-	YES	NO	NO	NO	YES	Trigger 2.
OSR	OSR_CHC-NCA29-2578	36 EVANS STREET BALMAIN 2041	0	1	W	64	56	63	56	64	57	64	56	-0.5	-0.7	-0.3	-0.6	45	-	NO	NO	NO	NO	NO	No treatment
OSR	OSR_CHC-NCA29-2578	36 EVANS STREET BALMAIN 2041	1	1	W	65	57	64	57	66	58	65	57	-0.5	-0.7	-0.3	-0.5	45	-	NO	NO	NO	NO	NO	No treatment
OSR	OSR_CHC-NCA30-3067	668 DARLING STREET ROZELLE 2039	0	6	SE	63	57	59	53	63	57	59	53	-4.2	-4.5	-4.3	-4.4	45	-	NO	NO	NO	NO	NO	No treatment
OSR	OSR_CHC-NCA30-3067	668 DARLING STREET ROZELLE 2039	1	6	SE	64	58	60	54	65	59	60	54	-4.2	-4.5	-4.3	-4.5	45	-	NO	NO	NO	NO	NO	No treatment
OSR	OSR_CHC-NCA30-3067	668 DARLING STREET ROZELLE 2039	2	6	SE	65	59	61	55	65	59	61	55	-4.2	-4.4	-4.1	-4.3	45	-	NO	NO	NO	NO	NO	No treatment
OSR	OSR_CHC-NCA30-5109	668 DARLING STREET ROZELLE 2039	0	7	SW	76	71	72	66	77	71	72	66	-4.5	-4.9	-4.5	-4.7	45	-	NO	NO	NO	NO	NO	No treatment
OSR	OSR_CHC-NCA30-5109	668 DARLING STREET ROZELLE 2039	1	7	SW	76	71	72	66	77	71	72	66	-4.5	-4.8	-4.5	-4.6	45	-	NO	NO	NO	NO	NO	No treatment
OSR	OSR_CHC-NCA32-2595	450 BALMAIN ROAD LILYFIELD 2040	0	2	S	70	64	70	63	71	65	70	64	-0.6	-0.9	-0.5	-0.7	45	-	NO	NO	NO	NO	NO	No treatment
OSR	OSR_CHC-NCA32-2595	450 BALMAIN ROAD LILYFIELD 2040	1	2	S	71	65	71	64	71	66	71	65	-0.6	-0.9	-0.4	-0.7	45	-	NO	NO	NO	NO	NO	No treatment
OSR	OSR_CHC-NCA32-2871	6-8 WATERLOO STREET ROZELLE 2039	0	5	NE	58	50	56	48	58	51	57	49	-1.3	-1.8	-1.2	-1.8	45	-	NO	NO	NO	NO	NO	No treatment
OSR	OSR_CHC-NCA32-2871	6-8 WATERLOO STREET ROZELLE 2039	1	2	SW	57	50	57	50	58	51	58	51	0.1	0.2	0.3	0.2	45	-	NO	NO	NO	NO	NO	No treatment
OSR	OSR_CHC-NCA32-5848	Rozelle Child Care centre	0	4	N	54	48	54	48	54	48	54	48	0.3	0	0.4	0	45	-	NO	NO	NO	NO	NO	No treatment
OSR	OSR_CHC-NCA32-5848	Rozelle Child Care centre	1	4	N	54	49	55	49	55	49	55	49	0.2	0	0.3	0	45	-	NO	NO	NO	NO	NO	No treatment
OSR	OSR_EDU-NCA16-2815	2-6 JUSTIN STREET LILYFIELD 2040	0	4	N	64	56	62	55	64	57	63	55	-1.3	-1.6	-1.3	-1.4	50	-	NO	NO	NO	NO	NO	No treatment
OSR	OSR_EDU-NCA21-8842	206 JOHNSTON STREET ANNANDALE NSW 2038	0	15	E	56	51	59	52	57	51	59	53	2.1	1.7	1.7	1.4	50	-	NO	NO	NO	NO	YES	Trigger 1.
OSR	OSR_EDU-NCA21-8842	206 JOHNSTON STREET ANNANDALE NSW 2038	1	15	E	58	52	60	54	58	53	60	54	1.9	1.7	1.6	1.4	50	-	NO	NO	NO	NO	NO	No treatment
OSR	OSR_EDU-NCA21-8843	206 JOHNSTON STREET ANNANDALE NSW 2038	0	4	E	68	63	70	64	69	63	70	64	2.1	1.7	1.4	1.2	50	-	NO	NO	NO	NO	YES	Trigger 1.
OSR	OSR_EDU-NCA21-8843	206 JOHNSTON STREET ANNANDALE NSW 2038	1	4	E	69	63	71	65	70	64	71	65	2.1	1.7	1.5	1.3	50	-	NO	NO	NO	NO	YES	Trigger 1.
OSR	OSR_EDU-NCA21-8844	206 JOHNSTON STREET ANNANDALE NSW 2038	0	5	E	69	64	72	65	70	64	72	66	2.1	1.7	1.5	1.3	50	-	NO	NO	NO	NO	YES	Trigger 1.
OSR	OSR_EDU-NCA21-8844	206 JOHNSTON STREET ANNANDALE NSW 2038	1	5	E	70	64	72	66	70	65	72	66	2.1	1.7	1.6	1.4	50	-	NO	NO	NO	NO	YES	Trigger 1.
OSR	OSR_EDU-NCA21-8844	206 JOHNSTON STREET ANNANDALE NSW 2038	2	5	E	69	64	72	65	70	64	72	66	2.1	1.7	1.6	1.4	50	-	NO	NO	NO	NO	YES	Trigger 1.
OSR	OSR_EDU-NCA21-8844	206 JOHNSTON STREET ANNANDALE NSW 2038	3	5	E	69	63	71	65	70	64	71	65	2.1	1.7	1.7	1.4	50	-	NO	NO	NO	NO	YES	Trigger 1.
OSR	OSR_EDU-NCA23-3226	279 JOHNSTON STREET ANNANDALE 2038	0	4	E	62	56	63	57	63	56	64	58	1.3	1.7	1.7	2	50	-	NO	NO	NO	NO	NO	No treatment
OSR	OSR_EDU-NCA23-3226	279 JOHNSTON STREET ANNANDALE 2038	1	4	E	64	58	65	59	65	58	66	60	1.2	1.5	1.5	1.8	50	-	NO	NO	NO	NO	NO	No treatment
OSR	OSR_EDU-NCA23-3228	279 JOHNSTON STREET ANNANDALE 2038	0	3	NW	70	62	76	69	70	63	76	69	6.3	6.1	6.1	6	50	-	YES	NO	YES	YES	YES	Trigger 1. Trigger 2. Trigger 3.
OSR	OSR_EDU-NCA23-3229	279 JOHNSTON STREET ANNANDALE 2038	0	6	E	69	62	71	64	69	63	72	66	1.9	2.4	2.3	2.9	50	-	NO	NO	NO	NO	YES	Trigger 1.
OSR	OSR_EDU-NCA23-3229a	279 JOHNSTON STREET ANNANDALE 2038	0	3	W	66	59	70	63	67	60	70	63	3.8	3.5	3.5	3.3	50	-	YES	NO	YES	YES	YES	Trigger 1. Trigger 2. Trigger 3.
OSR	OSR_EDU-NCA23-3229a	279 JOHNSTON STREET ANNANDALE 2038	1	3	W	68	61	72	65	69	62	72	65	3.9	3.7	3.6	3.5	50	-	YES	NO	YES	YES	YES	Trigger 1. Trigger 2. Trigger 3.
OSR	OSR_EDU-NCA23-3229a	279 JOHNSTON STREET ANNANDALE 2038	2	3	W	69	62	72	65	69	62	73	66	3.8	3.5	3.5	3.4	50	-	YES	NO	YES	YES	YES	Trigger 1. Trigger 2. Trigger 3.
OSR	OSR_EDU-NCA23-3229b	279 JOHNSTON STREET ANNANDALE 2038	0	3	W	68	61	71	64	69	62	71	64	2.6	2.4	2.3	2.2	50	-	NO	NO	NO	NO	YES	Trigger 1.
OSR	OSR_EDU-NCA23-5377	279 JOHNSTON STREET ANNANDALE 2038	0	3	N	63	57	65	58	63	57	65	59	2.2	1.8	1.8	1.6	50	-	NO	NO	NO	NO	YES	Trigger 1.
OSR	OSR_EDU-NCA23-5377	279 JOHNSTON STREET ANNANDALE 2038	1	3	N	65	59	67	61	66	60	67	61	2	1.7	1.7	1.6	50	-	NO	NO	NO	NO	NO	No treatment
OSR	OSR_EDU-NCA23-5377	279 JOHNSTON STREET ANNANDALE 2038	1	2	W	64	59	66	60	65	59	67	61	2.1	1.8	1.9	1.8	50	-	NO	NO	NO	NO	YES	Trigger 1.
OSR	OSR_EDU-NCA24-5283	114 VICTORIA ROAD ROZELLE 2039	0	3	NE	78	72	74	67	78	72	74	68	-4.2	-4.4	-4.2	-4.4	50	-	NO	NO	NO	NO	NO	No treatment
OSR	OSR_EDU-NCA24-5283	114 VICTORIA ROAD ROZELLE 2039	1	3	NE	78	72	74	68	78	72	74	68	-4.2	-4.4	-4.3	-4.4	50	-	NO	NO	NO	NO	NO	No treatment
OSR	OSR_EDU-NCA24-5283	114 VICTORIA ROAD ROZELLE 2039	2	3	NE	77	72	73	67	78	72	74	67	-4.3	-4.5	-4.2	-4.5	50	-	NO	NO	NO	NO	NO	No treatment
OSR	OSR_EDU-NCA24-5283	114 VICTORIA ROAD ROZELLE 2039	3	3	NE	77	71	73	67	77	71	73	67	-4.3	-4.5	-4.3	-4.4	50	-	NO	NO	NO	NO	NO	No treatment
OSR	OSR_EDU-NCA25-3043	2A-2B GORDON STREET ROZELLE 2039	0	1	E	65	59	61	55	65	59	61	55	-3.9	-4.3	-4	-4.2	50	-	NO	NO	NO	NO	NO	No treatment
OSR	OSR_EDU-NCA25-3043	2A-2B GORDON STREET ROZELLE 2039	1	1	E	66	60	62	56	66	60	62	56	-3.8	-4.2	-3.9	-4.2	50	-	NO	NO	NO	NO	NO	No treatment
OSR	OSR_EDU-NCA25-3043	2A-2B GORDON STREET ROZELLE 2039	2	1	E	67	61	63	57	67	61	63	57	-3.7	-4.1	-3.9	-4.1	50	-	NO	NO	NO	NO	NO	No treatment
OSR	OSR_EDU-NCA25-3043	2A-2B GORDON STREET ROZELLE 2039	2	4	S	57	51	56	49	57	51	56	50	-0.9	-1.8	-0.9	-1.7	50	-	YES	NO	NO	NO	YES	Trigger 2.
OSR	OSR_EDU-NCA25-3043	2A-2B GORDON STREET ROZELLE 2039	3	1	E	68	62	64	58	68	62	64	58	-3.7	-4	-3.8	-4.1	50	-	NO	NO	NO	NO	NO	No treatment
OSR	OSR_EDU-NCA25-3043	2A-2B GORDON STREET ROZELLE 2039	3	4	S	58	52	57	51	58	53	57	51	-0.9	-1.7	-1	-1.6	50	-	YES	NO	NO	NO	YES	Trigger 2.
OSR	OSR_EDU-NCA25-3043	2A-2B GORDON STREET ROZELLE 2039	4	13	N	69	63	65	59	70	64	66	60	-4	-4.3	-4.1	-4.3	50	-	NO	NO	NO	NO	NO	No treatment
OSR	OSR_EDU-NCA25-3043	2A-2B GORDON STREET ROZELLE 2039	4	4	S	59	54	59	53	60	54	59	53	-0.8	-1.3	-0.8	-1.3	50	-	YES	NO	NO	NO	YES	Trigger 2.
OSR	OSR_EDU-NCA25-492	40 VICTORIA ROAD ROZELLE 2039	0	4	N	77	72	73	67	78	72	74	68	-4.2	-4.6	-4.3	-4.5	50	-	NO	NO	NO	NO	NO	No treatment
OSR	OSR_EDU-NCA25-492	40 VICTORIA ROAD ROZELLE 2039	1	3	N	77	72	73	67	78	72	74	68	-4.1	-4.6	-4.2	-4.6	50	-	NO	NO	NO	NO	NO	No treatment
OSR	OSR_EDU-NCA25-492	40 VICTORIA ROAD ROZELLE 2039	2	3	N	77	71	73	67	78	72	73	67	-4.1	-4.6	-4.2	-4.5	50	-	NO	NO	NO	NO	NO	No treatment
OSR	OSR_EDU-NCA25-492	40 VICTORIA ROAD ROZELLE 2039	3	3	N	77	71	73	66	77	71	73	67	-4.1	-4.5	-4.1	-4.5	50	-	NO	NO	NO	NO	NO	No treatment
OSR	OSR_EDU-NCA27-15495	124 FERRY ROAD GLEBE NSW 2037	0	4	NE	58	54	60	56	59	55	59	55	1.3	1.3	0.7	0.6	50	-	NO	NO	NO	NO	NO	No treatment
OSR	OSR_EDU-NCA27-15495	124 FERRY ROAD GLEBE NSW 2037	1	4	NE	59	55	60	56	59	55	60	56	1.2	1.2	0.7	0.7	50	-	NO	NO	NO	NO	NO	No treatment
OSR	OSR_EDU-NCA27-15495	124 FERRY ROAD GLEBE NSW 2037	2	4	NE	59	55	60	56	59	55	60	56	1.3	1.3	0.6	0.6	50	-	NO	NO	NO	NO	NO	No treatment
OSR	OSR_EDU-NCA27-15495	124 FERRY ROAD GLEBE NSW 2037	3	4	NE	59	55	61	56	60	55	60	56	1.2	1.2	0.6	0.7	50	-	NO	NO	NO	NO	NO	No treatment
OSR	OSR_EDU-NCA27-3454	4 AVENUE ROAD GLEBE 2037	0	20	NW	49	45	50	46	50	45	50	46	0.8	0.9	0.4	0.5	50	-	NO	NO	NO	NO	NO	No treatment
OSR	OSR_EDU-NCA27-3454	4 AVENUE ROAD GLEBE 2037	1	20	NW	52	47	52	48	52	47	52	48	0.7	0.8	0.3	0.4	50	-	NO	NO	NO	NO	NO	No treatment
OSR	OSR_EDU-NCA27-3454	4 AVENUE ROAD GLEBE 2037	2	13	NW	54	49	54	50	54	49	55	50	0.4	0.5	0.1	0.1	50	-	NO	NO	NO	NO	NO	No treatment
OSR	OSR_EDU-NCA27-3457	4 AVENUE ROAD GLEBE 2037	0	4	SW	49	44	51	44	50	44	51	45	1.1	0.7	1.1	0.8	50	-	NO	NO	NO	NO	NO	No treatment
OSR	OSR_EDU-NCA27-3457	4 AVENUE ROAD GLEBE 2037	1	4	SW	50	44	51	45	50	45	52	45	1.1	0.8	1.1	0.8	50	-	NO	NO	NO	NO	NO	No treatment
OSR	OSR_EDU-NCA27-3457	4 AVENUE ROAD GLEBE 2037	2	6	N	52	47	52	47	52	47	53	47	0.6	0.7	0.3	0.3	50	-	NO	NO	NO	NO	NO	No treatment
OSR	OSR_EDU-NCA27-3459	4 AVENUE ROAD GLEBE 2037	0	19	NW	57	52	57	51	57	52	57	52	-0.1	-0.2	-0.3	-0.4	50	-	NO	NO	NO	NO	NO	No treatment
OSR	OSR_EDU-NCA27-3459	4 AVENUE ROAD GLEBE 2037	1	19	NW	57	52	57	52	58	52	57	52	0	-0.1	-0.2	-0.4	50	-	NO	NO	NO	NO	NO	No treatment
OSR	OSR_EDU-NCA27-3459	4 AVENUE ROAD GLEBE 2037	2	19	NW	57	52	57	52	58	53	58	52	0	-0.1	-0.2	-0.2	50	-	NO	NO	NO	NO	NO	No treatment
OSR	OSR_EDU-NCA27-3461	4 AVENUE ROAD GLEBE 2037	0	2	E	47	42	48	44	47	43	48	43	1	1.2	0.5	0.7	50	-	NO	NO	NO	NO	NO	No treatment
OSR	OSR_EDU-NCA27-3461	4 AVENUE ROAD GLEBE 2037	1	1	E	50	46	51	47	50	46	51	47	1	1.2	0.5	0.6	50	-	NO	NO	NO	NO	NO	No treatment
OSR	OSR_EDU-NCA27-3461	4 AVENUE ROAD GLEBE 2037	2	1	E	53	48	54	49	53	49	53	49	0.6	0.7	0.1	0.1	50	-	NO	NO	NO	NO	NO	No treatment
OSR	OSR_EDU-NCA27-3620	4 AVENUE ROAD GLEBE 2037	0	7	NE	53	48	52	48	53	48	52	48	-0.4	-0.1	-0.9	-0.6	50	-	NO	NO	NO	NO	NO	No treatment
OSR	OSR_EDU-NCA27-3620	4 AVENUE ROAD GLEBE 2037	1	6	NW	56	51	56	51	57	51	56	51	-0.2	-0.2	-0.5	-0.5	50	-	NO	NO	NO	NO	NO	No treatment
OSR	OSR_EDU-NCA27-3626	4 AVENUE ROAD GLEBE 2037	0	2	NE	42	37	42	38	42	37	42	37	0.5	0.7	0.2	0.3	50	-	NO	NO	NO	NO	NO	No treatment
OSR	OSR_EDU-NCA27-3626	4 AVENUE ROAD GLEBE 2037	1	2	NE	44	40	45	41	45	40	45	40	0.5	0.8	0.2	0.3	50	-	NO	NO	NO	NO	NO	No treatment
OSR	OSR_EDU-NCA27-3626	4 AVENUE ROAD GLEBE 2037	2	7	NW	48	44	49	44	49	44	49	44	0.5	0.5	0.3	0.3	50	-	NO	NO	NO	NO	NO	No treatment
OSR	OSR_EDU-NCA27-3626	4 AVENUE ROAD GLEBE 2037	3	7	NW	54	49	55	50	55	50	55	50	0.4	0.4	0.1	0.2	50	-	NO	NO	NO	NO	NO	No treatment
OSR	OSR_EDU-NCA27-3627	4 AVENUE ROAD GLEBE 2037	0	6	NW	51	46	51	46	51	46	51	46	0.5	0.7	0.1	0.2	50	-	NO	NO	NO	NO	NO	No treatment
OSR	OSR_EDU-NCA27-3627	4 AVENUE ROAD GLEBE 2037	1	6	NW	53	48	53	48	53	48	53	48	0	0.2	-0.4	-0.2	50	-	NO	NO	NO	NO	NO	No treatment
OSR	OSR_EDU-NCA27-3627	4 AVENUE ROAD GLEBE 2037	2	6	NW	55	50	54	50	55	50	54	50	-0.3	0	-0.5	-0.4	50	-	NO	NO	NO	NO	NO	No treatment
OSR	OSR_EDU-NCA27-3632	4 AVENUE ROAD GLEBE 2037	0	10	NW	55	50	55	49	55	50	55	49	-0.3	-0.3	-0.4	-0.5	50	-	NO	NO	NO	NO	NO	No treatment
OSR	OSR_EDU-NCA27-3632	4 AVENUE ROAD GLEBE 2037	1	10	NW	56	50	55	50	56	51	56	50	-0.4	-0.4	-0.5	-0.5	50	-	NO	NO	NO	NO	NO	No treatment
OSR	OSR_EDU-NCA27-3632	4 AVENUE ROAD GLEBE 2037	2	10	NW	56	51	56	50	56	51	56	50	-0.3	-0.3	-0.4	-0.5	50	-	NO	NO	NO	NO	NO	No treatment
OSR	OSR_EDU-NCA27-3632	4 AVENUE ROAD GLEBE 2037	3	10	NW	56	51	56	51	57	51	57	51	-0.1	-0.2	-0.2	-0.3	50	-	NO	NO	NO	NO	NO	No treatment
OSR	OSR_EDU-NCA29-3440	44-46 SMITH STREET ROZELLE 2039	0	6	W	54	48	53	47	54	48	53	47	-1	-1	-1.4	-1.3	50	-	NO	NO	NO	NO	NO	No treatment
OSR	OSR_EDU-NCA29-3440	44-46 SMITH STREET ROZELLE 2039	1	6	W	56	50	54	48	56	50	54	48	-1.3	-1.4	-1.7	-1.8	50	-	NO	NO	NO	NO	NO	No treatment
OSR	OSR_EDU-NCA29-3629	44-46 SMITH STREET ROZELLE 2039	0	8	W	51	45	50	45	51	45	50	45	-0.8	-0.6	-1	-0.9	50	-	NO	NO	NO	NO	NO	No treatment
OSR	OSR_EDU-NCA29-3629	44-46 SMITH STREET ROZELLE 2039	1	8	W	53	47	52	46	53	48	52	46	-1	-0.9	-1.3	-1.2	50	-	NO	NO	NO	NO	NO	No treatment
OSR	OSR_EDU-NCA29-3629	44-46 SMITH STREET ROZELLE 2039	2	8	W	55	49	53	48	55	49	53	48	-1.4	-1.3	-1.7	-1.7	50	-	NO	NO	NO	NO	NO	No treatment
OSR	OSR_EDU-NCA29-3684	44-46 SMITH STREET ROZELLE 2039	0	8	W	51	45	50	44	52	46	50	44	-1.2	-1.1	-1.4	-1.4	50	-	NO	NO	NO	NO	NO	No treatment
OSR	OSR_EDU-NCA29-3684	44-46 SMITH STREET ROZELLE 2039	1	8	W	53	47	52	46	54	48	52	46	-1.4	-1.4	-1.6	-1.6	50	-	NO	NO	NO	NO	NO	No treatment
OSR	OSR_EDU-NCA29-3684	44-46 SMITH STREET ROZELLE 2039	2	21	S	56	50	55	50	56	51	55	50	-0.8	-0.6	-1.2	-1	50	-	NO	NO	NO	NO	NO	No treatment
OSR	OSR_EDU-NCA29-3684	44-46 SMITH STREET ROZELLE 2039	3	21	S	58	53	57	52	59	54	57	52	-1.6	-1.5	-2	-2	50	-	NO	NO	NO	NO	NO	No treatment
OSR	OSR_EDU-NCA30-3103	57 NELSON STREET ROZELLE 2039	0	6	SW	51	45	51	45	51	46	51	45	-0.4	-0.4	-0.7	-0.7	50	-	NO	NO	NO	NO	NO	No treatment
OSR	OSR_EDU-NCA30-3103	57 NELSON STREET ROZELLE 2039	1	6	SW	53	48	53	47	54	48	53	47	-0.9	-1.1	-1.2	-1.5	50	-	NO	NO	NO	NO	NO	No treatment
OSR	OSR_EDU-NCA31-3069	663 DARLING STREET ROZELLE 2039	0	7	N	57	47	57	47	58	48	58	48	-0.1	-0.3	0.1	-0.1	50	-	NO	NO	NO	NO	NO	No treatment
OSR	OSR_EDU-NCA31-3069	663 DARLING STREET ROZELLE 2039	1	6	W	59	52	58	50	60	53	58	50	-1.6	-2.5	-1.4	-2.4	50	-	NO	NO	NO	NO	NO	No treatment
OSR	OSR_EDU-NCA31-3070	663 DARLING STREET ROZELLE 2039	0	6	S	69	63	65	59	69	63	66	59	-3.8	-4.3	-3.6	-4.1	50	-	NO	NO	NO	NO	NO	No treatment
OSR	OSR_EDU-NCA31-3070	663 DARLING STREET ROZELLE 2039	1	6	S	70	64	66	60	70	64	67	60	-3.8	-4.2	-3.6	-4.1	50	-	NO	NO	NO	NO	NO	No treatment
OSR	OSR_EDU-NCA31-3071	663 DARLING STREET ROZELLE 2039	0	3	SW	78	72	74	67	78	72	74	68	-3.8	-4.2	-3.6	-4	50	-	NO	NO	NO	NO	NO	No treatment
OSR	OSR_EDU-NCA31-3071	663 DARLING STREET ROZELLE 2039	1	3	SW	78	72	74	67	78	72	74	68	-3.8	-4.1	-3.7	-4	50	-	NO	NO	NO	NO	NO	No treatment
OSR	OSR_EDU-NCA31-3071	663 DARLING STREET ROZELLE 2039	2	3	SW	77	71	73	67	78	72	74	68	-3.8	-4.2	-3.6	-4	50	-	NO	NO	NO	NO	NO	No treatment
OSR	OSR_EDU-NCA31-3071	663 DARLING STREET ROZELLE 2039	3	3	SW	77	71	73	67	77	71	74	67	-3.8	-4.2	-3.6	-4	50	-	NO	NO	NO	NO	NO	No treatment
OSR	OSR_EDU-NCA31-3072	663 DARLING STREET ROZELLE 2039	0	4	NW	69	59	68	58	69	60	69	59	-0.5	-1.2	-0.3	-1.1	50	-	NO	NO	NO	NO	NO	No treatment
OSR	OSR_EDU-NCA31-3073	663 DARLING STREET ROZELLE 2039	0	7	SW	68	62	64	57	68	62	64	58	-3.7	-4.2	-3.7	-4.1	50	-	NO	NO	NO	NO	NO	No treatment
OSR	OSR_EDU-NCA31-3073	663 DARLING STREET ROZELLE 2039	1	7	SW	69	63	65	59	69	63	66	59	-3.7	-4.2	-3.6	-4.1	50	-	NO	NO	NO	NO	NO	No treatment
OSR	OSR_EDU-NCA31-3073	663 DARLING STREET ROZELLE 2039	2	5	SW	69	63	66	59	70	64	66	60	-3.6	-4.1	-3.5	-4	50	-	NO	NO	NO	NO	NO	No treatment
OSR	OSR_EDU-NCA31-3073	663 DARLING STREET ROZELLE 2039	3	7	SW	70	64	66	60	70	64	67	60	-3.7	-4.1	-3.5	-4	50	-	NO	NO	NO	NO	NO	No treatment
OSR	OSR_EDU-NCA31-3074	663 DARLING STREET ROZELLE 2039	0	3	E	59	51	59	51	59	52	59	51	0	-0.3	-0.2	-0.5	50	-	NO	NO	NO	NO	NO	No treatment
OSR	OSR_EDU-NCA31-3074	663 DARLING STREET ROZELLE 2039	1	3	E	60	52	60	52	60	53	60	52	0	-0.3	-0.2	-0.4	50	-	NO	NO	NO	NO	NO	No treatment
OSR	OSR_EDU-NCA31-3074	663 DARLING STREET ROZELLE 2039	2	3	E	61	53	61	53	61	53	61	53	0	-0.3	-0.2	-0.5	50	-	NO	NO	NO	NO	NO	No treatment
OSR	OSR_EDU-NCA31-3074	663 DARLING STREET ROZELLE 2039	3	3	E	61	54	61	53	61	54	61	53	-0.1	-0.4	-0.3	-0.6	50	-	NO	NO	NO	NO	NO	No treatment
OSR	OSR_EDU-NCA31-3076	663 DARLING STREET ROZELLE 2039	0	3	NW	69	59	68	58	69	59	69	58	-0.3	-0.8	-0.2	-0.7	50	-	NO	NO	NO	NO	NO	No treatment

NCA	NCA ID	Receiver Address	Facade			Opening Year				Design Year				Trigger 1				NCG noise criteria		Trigger 2 Do noise levels exceed the cumulative limit with project roads adding ≥2dB to the total noise levels?		Trigger 3 Is the contribution from the road project Acute?		Consider additional noise mitigation?	Report
						No Build		Build		No Build		Build		Opening Year		Design Year						Day	Night		
			Floor	Number	Orientation	Day	Night	Day	Night	Day	Night	Day	Night	Day	Night	Day	Night	Day	Night						
						dB(A)	dB(A)	dB(A)	dB(A)	dB(A)	dB(A)	dB(A)	dB(A)	dB(A)	dB(A)	dB(A)	dB(A)	dB(A)	dB(A)	Day	Night	≥ 65dB LAeq,15h	≥ 60dB LAeq,9h		
OSR	OSR_EDU-NCA31-3076	663 DARLING STREET ROZELLE 2039	1	3	NW	68	59	68	58	69	59	69	58	-0.4	-1	-0.3	-0.9	50	-	NO	NO	NO	NO	NO	No treatment
OSR	OSR_EDU-NCA31-3076	663 DARLING STREET ROZELLE 2039	2	3	NW	68	59	67	57	68	59	68	58	-0.5	-1.4	-0.4	-1.3	50	-	NO	NO	NO	NO	NO	No treatment
OSR	OSR_EDU-NCA31-5289	663 DARLING STREET ROZELLE 2039	0	10	NW	69	61	68	59	70	61	69	59	-1.2	-2.4	-1.1	-2.2	50	-	NO	NO	NO	NO	NO	No treatment
OSR	OSR_EDU-NCA31-5289	663 DARLING STREET ROZELLE 2039	1	10	NW	69	62	68	59	70	62	68	59	-1.5	-2.7	-1.4	-2.6	50	-	NO	NO	NO	NO	NO	No treatment
OSR	OSR_EDU-NCA32-5849	Rozelle Child Care centre	0	6	NE	54	48	54	48	55	49	55	49	0.2	0	0.3	0	50	-	NO	NO	NO	NO	NO	No treatment
OSR	OSR_EDU-NCA32-5849	Rozelle Child Care centre	1	6	NE	55	49	55	49	55	49	55	49	0.3	-0.1	0.3	-0.1	50	-	NO	NO	NO	NO	NO	No treatment
OSR	OSR_EDU-NCA32-5850	Rozelle Child Care centre	0	1	SE	61	55	60	54	62	56	61	55	-0.7	-0.9	-0.6	-0.8	50	-	NO	NO	NO	NO	NO	No treatment
OSR	OSR_EDU-NCA32-5850	Rozelle Child Care centre	1	1	SE	64	58	63	57	64	58	63	57	-0.6	-0.8	-0.5	-0.8	50	-	NO	NO	NO	NO	NO	No treatment
OSR	OSR_EDU-NCA32-5850	Rozelle Child Care centre	2	1	SE	64	58	64	58	65	59	64	58	-0.7	-0.8	-0.5	-0.7	50	-	NO	NO	NO	NO	NO	No treatment
OSR	OSR_EDU-NCA32-5853	Rozelle Child Care centre	0	3	SE	57	51	56	50	57	51	57	50	-0.7	-1	-0.5	-0.9	50	-	NO	NO	NO	NO	NO	No treatment
OSR	OSR_EDU-NCA32-5853	Rozelle Child Care centre	1	3	SE	60	54	59	53	60	54	60	54	-0.7	-0.9	-0.5	-0.8	50	-	NO	NO	NO	NO	NO	No treatment
OSR	OSR_EDU-NCA32-5853	Rozelle Child Care centre	2	3	SE	61	55	61	54	62	56	61	55	-0.6	-0.8	-0.5	-0.8	50	-	NO	NO	NO	NO	NO	No treatment
OSR	OSR_EDU-NCA37-9891	Sydney College of the Arts	0	1	E	55	48	55	48	56	49	55	48	-0.5	-0.7	-0.4	-0.6	50	-	NO	NO	NO	NO	NO	No treatment
OSR	OSR_EDU-NCA37-9892	Sydney College of the Arts	0	1	S	53	44	52	43	53	44	52	44	-0.6	-0.9	-0.5	-0.8	50	-	NO	NO	NO	NO	NO	No treatment
OSR	OSR_EDU-NCA37-9893	Sydney College of the Arts	0	3	E	50	42	49	41	50	43	50	42	-0.6	-0.9	-0.5	-0.8	50	-	NO	NO	NO	NO	NO	No treatment
OSR	OSR_EDU-NCA37-9896	Sydney College of the Arts	0	1	E	55	47	54	46	55	47	55	46	-0.8	-1	-0.6	-1	50	-	NO	NO	NO	NO	NO	No treatment
OSR	OSR_EDU-NCA37-9899	Sydney College of the Arts	0	1	SE	70	63	69	62	70	63	70	62	-0.6	-0.9	-0.5	-0.7	50	-	NO	NO	NO	NO	NO	No treatment
OSR	OSR_EDU-NCA37-9899	Sydney College of the Arts	1	1	SE	71	64	70	63	71	64	71	64	-0.5	-0.8	-0.5	-0.7	50	-	NO	NO	NO	NO	NO	No treatment
OSR	OSR_EDU-NCA37-9900	Sydney College of the Arts	0	2	S	59	50	58	49	59	50	59	49	-0.7	-0.9	-0.6	-0.7	50	-	NO	NO	NO	NO	NO	No treatment
OSR	OSR_EDU-NCA37-9900	Sydney College of the Arts	1	2	S	61	52	61	51	62	52	61	51	-0.6	-0.8	-0.6	-0.7	50	-	NO	NO	NO	NO	NO	No treatment
OSR	OSR_EDU-NCA37-9901	Sydney College of the Arts	0	1	SE	63	55	62	54	63	55	63	55	-0.6	-0.9	-0.5	-0.7	50	-	NO	NO	NO	NO	NO	No treatment
OSR	OSR_EDU-NCA37-9901	Sydney College of the Arts	1	1	SE	64	56	64	55	65	56	64	56	-0.6	-0.8	-0.4	-0.7	50	-	NO	NO	NO	NO	NO	No treatment
OSR	OSR_EDU-NCA37-9902	Sydney College of the Arts	0	4	SE	70	60	70	60	70	60	70	60	-0.5	-0.6	-0.4	-0.4	50	-	NO	NO	NO	NO	NO	No treatment
OSR	OSR_EDU-NCA37-9902	Sydney College of the Arts	1	4	SE	71	61	70	60	71	61	71	61	-0.5	-0.6	-0.4	-0.5	50	-	NO	NO	NO	NO	NO	No treatment
OSR	OSR_EDU-NCA37-9903	Sydney College of the Arts	0	3	S	59	49	58	48	59	49	58	49	-0.7	-0.9	-0.6	-0.8	50	-	NO	NO	NO	NO	NO	No treatment
OSR	OSR_EDU-NCA37-9903	Sydney College of the Arts	1	3	S	60	51	60	50	61	51	60	51	-0.6	-0.9	-0.6	-0.7	50	-	NO	NO	NO	NO	NO	No treatment
OSR	OSR_EDU-NCA37-9904	Sydney College of the Arts	0	7	N	56	50	56	50	56	50	56	50	0.3	0.1	0.5	0.1	50	-	NO	NO	NO	NO	NO	No treatment
OSR	OSR_EDU-NCA37-9904	Sydney College of the Arts	1	7	N	56	50	56	50	56	51	57	51	0.4	0	0.4	0	50	-	NO	NO	NO	NO	NO	No treatment
OSR	OSR_EDU-NCA37-9905	Sydney College of the Arts	0	4	SE	63	54	63	53	64	54	63	54	-0.5	-0.7	-0.4	-0.6	50	-	NO	NO	NO	NO	NO	No treatment
OSR	OSR_EDU-NCA37-9905	Sydney College of the Arts	1	4	SE	65	56	64	55	65	56	65	55	-0.5	-0.6	-0.4	-0.6	50	-	NO	NO	NO	NO	NO	No treatment
OSR	OSR_EDU-NCA37-9906	Sydney College of the Arts	0	1	SE	58	51	58	50	59	52	58	51	-0.6	-0.9	-0.6	-0.8	50	-	NO	NO	NO	NO	NO	No treatment
OSR	OSR_EDU-NCA37-9906	Sydney College of the Arts	1	1	SE	60	53	60	52	61	53	60	53	-0.6	-0.9	-0.5	-0.7	50	-	NO	NO	NO	NO	NO	No treatment
OSR	OSR_EDU-NCA37-9907	Sydney College of the Arts	0	2	SE	55	46	54	45	55	46	55	46	-0.6	-0.9	-0.6	-0.8	50	-	NO	NO	NO	NO	NO	No treatment
OSR	OSR_EDU-NCA37-9907	Sydney College of the Arts	1	2	SE	57	48	57	47	58	49	57	48	-0.6	-0.9	-0.6	-0.8	50	-	NO	NO	NO	NO	NO	No treatment
OSR	OSR_EDU-NCA37-9911	Sydney College of the Arts	0	1	SE	61	52	60	51	61	53	61	52	-0.6	-0.8	-0.6	-0.8	50	-	NO	NO	NO	NO	NO	No treatment
OSR	OSR_EDU-NCA37-9911	Sydney College of the Arts	1	1	SE	63	54	62	53	63	54	62	53	-0.6	-0.8	-0.6	-0.7	50	-	NO	NO	NO	NO	NO	No treatment
OSR	OSR_EDU-NCA37-9912	Sydney College of the Arts	0	20	E	49	42	48	41	49	42	49	41	-0.8	-1	-0.7	-1	50	-	NO	NO	NO	NO	NO	No treatment
OSR	OSR_EDU-NCA37-9912	Sydney College of the Arts	1	20	E	52	44	51	43	52	45	51	44	-0.8	-1.1	-0.7	-0.9	50	-	NO	NO	NO	NO	NO	No treatment
OSR	OSR_EDU-NCA37-9913	Sydney College of the Arts	0	1	E	57	48	56	48	57	49	57	48	-0.7	-0.9	-0.6	-0.8	50	-	NO	NO	NO	NO	NO	No treatment
OSR	OSR_EDU-NCA37-9913	Sydney College of the Arts	1	1	E	59	50	58	49	59	50	58	50	-0.6	-0.9	-0.5	-0.7	50	-	NO	NO	NO	NO	NO	No treatment
OSR	OSR_EDU-NCA37-9916	Sydney College of the Arts	0	9	E	45	39	44	38	46	40	45	38	-0.9	-1.2	-0.9	-1.2	50	-	NO	NO	NO	NO	NO	No treatment
OSR	OSR_EDU-NCA37-9916	Sydney College of the Arts	1	1	E	48	42	47	40	48	42	47	41	-0.9	-1.1	-0.8	-1	50	-	NO	NO	NO	NO	NO	No treatment
OSR	OSR_EDU-NCA37-9923	Sydney College of the Arts	0	13	E	55	49	55	48	56	49	55	49	-0.5	-0.7	-0.4	-0.6	50	-	NO	NO	NO	NO	NO	No treatment
OSR	OSR_EDU-NCA37-9923	Sydney College of the Arts	1	13	E	57	50	56	49	57	50	57	50	-0.6	-0.8	-0.4	-0.6	50	-	NO	NO	NO	NO	NO	No treatment
OSR	OSR_EDU-NCA37-9926	Sydney College of the Arts	0	1	NE	48	42	48	42	49	42	49	42	-0.1	-0.4	0	-0.3	50	-	NO	NO	NO	NO	NO	No treatment
OSR	OSR_EDU-NCA37-9926	Sydney College of the Arts	1	1	NE	50	44	50	43	51	44	51	44	-0.1	-0.5	0	-0.4	50	-	NO	NO	NO	NO	NO	No treatment
OSR	OSR_EDU-NCA37-9926	Sydney College of the Arts	2	7	NE	53	46	53	46	54	47	53	46	-0.3	-0.6	-0.2	-0.5	50	-	NO	NO	NO	NO	NO	No treatment
OSR	OSR_EDU-NCA37-9928	Sydney College of the Arts	0	7	E	51	45	50	43	51	45	50	44	-0.9	-1.2	-0.8	-1.1	50	-	NO	NO	NO	NO	NO	No treatment
OSR	OSR_EDU-NCA37-9928	Sydney College of the Arts	1	6	N	52	46	52	45	52	46	52	46	-0.4	-0.6	-0.2	-0.5	50	-	NO	NO	NO	NO	NO	No treatment
OSR	OSR_EDU-NCA37-9928	Sydney College of the Arts	2	7	E	53	47	53	46	54	48	53	47	-0.7	-0.9	-0.6	-0.9	50	-	NO	NO	NO	NO	NO	No treatment
OSR	OSR_EDU-NCA37-9929	Sydney College of the Arts	0	1	E	52	44	52	44	52	45	52	44	-0.5	-0.6	-0.3	-0.6	50	-	NO	NO	NO	NO	NO	No treatment
OSR	OSR_EDU-NCA37-9929	Sydney College of the Arts	1	1	E	54	46	53	45	54	46	54	46	-0.5	-0.6	-0.4	-0.5	50	-	NO	NO	NO	NO	NO	No treatment
OSR	OSR_EDU-NCA37-9929	Sydney College of the Arts	2	1	E	55	47	55	47	56	48	55	47	-0.4	-0.6	-0.4	-0.5	50	-	NO	NO	NO	NO	NO	No treatment
OSR	OSR_EDU-NCA37-9930	Sydney College of the Arts	0	4	E	54	48	54	48	55	49	54	48	-0.4	-0.6	-0.3	-0.5	50	-	NO	NO	NO	NO	NO	No treatment
OSR	OSR_EDU-NCA37-9930	Sydney College of the Arts	1	4	E	55	49	55	48	55	49	55	49	-0.3	-0.5	-0.3	-0.5	50	-	NO	NO	NO	NO	NO	No treatment
OSR	OSR_EDU-NCA37-9930	Sydney College of the Arts	2	4	E	56	50	55	49	56	50	56	49	-0.3	-0.5	-0.3	-0.4	50	-	NO	NO	NO	NO	NO	No treatment
OSR	OSR_EDU-NCA37-9933	Sydney College of the Arts	0	10	E	55	48	54	48	55	49	55	48	-0.6	-0.7	-0.4	-0.7	50	-	NO	NO	NO	NO	NO	No treatment
OSR	OSR_EDU-NCA37-9933	Sydney College of the Arts	1	10	E	55	49	55	48	56	49	55	49	-0.5	-0.7	-0.4	-0.6	50	-	NO	NO	NO	NO	NO	No treatment
OSR	OSR_EDU-NCA37-9933	Sydney College of the Arts	2	10	E	56	50	56	49	57	50	56	50	-0.5	-0.7	-0.4	-0.6	50	-	NO	NO	NO	NO	NO	No treatment
OSR	OSR_EDU-NCA37-9933	Sydney College of the Arts	3	10	E	57	51	57	50	57	51	57	50	-0.5	-0.7	-0.4	-0.5	50	-	NO	NO	NO	NO	NO	No treatment
OSR	OSR_EDU-NCA37-9934	Sydney College of the Arts	0	8	N	57	51	57	51	57	51	57	51	0.3	0	0.3	0	50	-	NO	NO	NO	NO	NO	No treatment
OSR	OSR_EDU-NCA37-9934	Sydney College of the Arts	1	8	N	57	51	57	51	57	51	58	51	0.2	0	0.4	0.1	50	-	NO	NO	NO	NO	NO	No treatment
OSR	OSR_EDU-NCA37-9934	Sydney College of the Arts	2	8	N	57	51	57	51	57	52	58	52	0.3	0	0.4	0.1	50	-	NO	NO	NO	NO	NO	No treatment
OSR	OSR_EDU-NCA37-9934	Sydney College of the Arts	3	8	N	57	51	58	51	58	52	58	52	0.2	-0.1	0.3	0	50	-	NO	NO	NO	NO	NO	No treatment
OSR	OSR_EDU-NCA37-9935	Sydney College of the Arts	0	12	N	57	51	57	51	57	51	58	51	0.2	-0.1	0.3	0	50	-	NO	NO	NO	NO	NO	No treatment
OSR	OSR_EDU-NCA37-9935	Sydney College of the Arts	1	14	N	57	51	57	51	57	52	58	52	0.2	-0.1	0.3	0	50	-	NO	NO	NO	NO	NO	No treatment
OSR	OSR_EDU-NCA37-9935	Sydney College of the Arts	2	12	N	57	51	57	51	58	52	58	52	0.2	-0.1	0.3	-0.1	50	-	NO	NO	NO	NO	NO	No treatment
OSR	OSR_EDU-NCA37-9935	Sydney College of the Arts	3	14	N	57	52	58	51	58	52	58	52	0.2	-0.1	0.3	-0.1	50	-	NO	NO	NO	NO	NO	No treatment
OSR	OSR_EDU-NCA37-9936	Sydney College of the Arts	0	11	N	57	51	57	51	57	51	58	51	0.4	0	0.5	0.1	50	-	NO	NO	NO	NO	NO	No treatment
OSR	OSR_EDU-NCA37-9936	Sydney College of the Arts	1	11	N	57	51	57	51	57	51	58	52	0.4	0	0.4	0.1	50	-	NO	NO	NO	NO	NO	No treatment
OSR	OSR_EDU-NCA37-9936	Sydney College of the Arts	2	11	N	57	51	58	51	58	52	58	52	0.4	0.1	0.4	0.1	50	-	NO	NO	NO	NO	NO	No treatment
OSR	OSR_EDU-NCA37-9936	Sydney College of the Arts	3	11	N	57	52	58	52	58	52	58	52	0.3	0	0.4	0.1	50	-	NO	NO	NO	NO	NO	No treatment
OSR	OSR_EDU-NCA37-9937	Sydney College of the Arts	0	27	E	50	44	49	43	50	44	50	43	-0.8	-0.9	-0.7	-0.9	50	-	NO	NO	NO	NO	NO	No treatment
OSR	OSR_EDU-NCA37-9937	Sydney College of the Arts	1	27	E	51	45	50	44	52	46	51	45	-0.8	-0.9	-0.7	-0.9	50	-	NO	NO	NO	NO	NO	No treatment
OSR	OSR_EDU-NCA37-9937	Sydney College of the Arts	2	27	E	53	47	52	46	53	47	52	46	-0.7	-0.9	-0.6	-0.8	50	-	NO	NO	NO	NO	NO	No treatment
OSR	OSR_EDU-NCA37-9937	Sydney College of the Arts	3	21	E	54	47	53	47	54	48	54	47	-0.6	-0.8	-0.6	-0.8	50	-	NO	NO	NO	NO	NO	No treatment
OSR	OSR_EDU-NCA37-9938	Sydney College of the Arts	0	15	W	49	43	50	43	50	44	50	44	0.4	0	0.4	0	50	-	NO	NO	NO	NO	NO	No treatment
OSR	OSR_EDU-NCA37-9938	Sydney College of the Arts	1	15	W	52	46	52	46	52	46	52	46	0.4	0	0.5	0	50	-	NO	NO	NO	NO	NO	No treatment
OSR	OSR_EDU-NCA37-9938	Sydney College of the Arts	2	1	E	53	47	53	47	53	47	53	47	-0.2	-0.3	-0.1	-0.3	50	-	NO	NO	NO	NO	NO	No treatment
OSR	OSR_EDU-NCA37-9938	Sydney College of the Arts	3	1	E	54	48	54	48	55	49	55	48	-0.3	-0.4	-0.2	-0.4	50	-	NO	NO	NO	NO	NO	No treatment
OSR	OSR_EDU-NCA37-9938	Sydney College of the Arts	4	1	E	56	50	56	49	56	50	56	50	-0.2	-0.4	-0.1	-0.4	50	-	NO	NO	NO	NO	NO	No treatment
OSR	OSR_EDU-NCA37-9939	Sydney College of the Arts	0	13	N	47	41	48	41	47	42	48	42	0.4	0	0.5	0.1	50	-	NO	NO	NO	NO	NO	No treatment
OSR	OSR_EDU-NCA37-9939	Sydney College of the Arts	1	13	N	51	45	51	45	51	45	52	45	0.4	0	0.6	0.1	50	-	NO	NO	NO	NO	NO	No treatment
OSR	OSR_EDU-NCA37-9939	Sydney College of the Arts	2	13	N	52	46	52	46	52	46	53	46	0.4	0	0.6	0.1	50	-	NO	NO	NO	NO	NO	No treatment
OSR	OSR_EDU-NCA37-9939	Sydney College of the Arts	3	11	N	52	46	53	46	53	47	53	47	0.3	0	0.5	0	50	-	NO	NO	NO	NO	NO	No treatment
OSR	OSR_EDU-NCA37-9939	Sydney College of the Arts	4	11	N	54	48	54	48	54	48	54	48	0	-0.2	0.1	-0.2	50	-	NO	NO	NO	NO	NO	No treatment
OSR	OSR_EDU-NCA37-9940	Sydney College of the Arts	0	18	E	54	46	53	45	54	46	54	45	-0.6	-0.8	-0.5	-0.7	50	-	NO	NO	NO	NO	NO	No treatment
OSR	OSR_EDU-NCA37-9940	Sydney College of the Arts	1	18	E	56	47	55	47	56	48	56	47	-0.6	-0.8	-0.5	-0.7	50	-	NO	NO	NO	NO	NO	No treatment
OSR	OSR_EDU-NCA37-9940	Sydney College of the Arts	2	18	E	57	49	57	48	58	49	57	48	-0.6	-0.8	-0.5	-0.6	50	-	NO	NO	NO	NO	NO	No treatment
OSR	OSR_EDU-NCA37-9940	Sydney College of the Arts	3	18	E	58	50	58	49	58	50	58	50	-0.5	-0.7	-0.4	-0.7	50	-	NO	NO	NO	NO	NO	No treatment
OSR	OSR_EDU-NCA37-9940	Sydney College of the Arts	4	18	E	59	51	59	51	59	52	59	51	-0.5	-0.6	-0.4	-0.5	50	-	NO	NO	NO	NO	NO	No treatment
OSR	OSR_EDU-NCA37-9940	Sydney College of the Arts	5	18	E	60	52	59	52	60	53	60	52	-0.5	-0.5	-0.4	-0.5	50	-	NO	NO	NO	NO	NO	No treatment
OSR	OSR_EDU-NCA37-9941	Sydney College of the Arts	0	1	S	46	39	46	38	47	39	46	38	-0.8	-1.3	-0.8	-1.3	50	-	NO	NO	NO	NO	NO	No treatment
OSR	OSR_EDU-NCA37-9941	Sydney College of the Arts	1	1	S	49	41	48	40	49	41	49	40	-0.8	-1.3	-0.7	-1.2	50	-	NO	NO	NO	NO	NO	No treatment
OSR	OSR_EDU-NCA37-9941	Sydney College of the Arts	2	1	S	52	44	52	42	53	44	52	43	-0.7	-1.2	-0.6	-0.9	50	-	NO	NO	NO	NO	NO	No treatment
OSR	OSR_EDU-NCA37-9941	Sydney College of the Arts	3	1	S	54	45	53	44	54	45	54	44	-0.6	-1.1	-0.6	-1	50	-	NO	NO	NO	NO	NO	No treatment
OSR	OSR_EDU-NCA37-9941	Sydney College of the Arts	4	1	S	55	46	54	45	55	47	55	46	-0.6	-0.9	-0.6	-0.9	50	-	NO	NO	NO	NO	NO	No treatment
OSR	OSR_EDU-NCA37-9941	Sydney College of the Arts	5	1	S	56	48	56	47	57	48	56	47	-0.7	-1	-0.5	-0.9	50	-	NO	NO	NO	NO	NO	No treatment
OSR	OSR_EDU-NCA37-9943	Sydney College of the Arts	0	10	E	53	45	52	44	53	46	53	45	-0.7	-1	-0.5	-0.9	50	-	NO	NO	NO	NO	NO	No treatment
OSR	OSR_EDU-NCA37-9943	Sydney College of the Arts	1	10	E	57	49	56	49	57	50	57	49	-0.7	-0.8	-0.5	-0.7	50	-	NO	NO	NO	NO	NO	No treatment
OSR	OSR_EDU-NCA37-9943	Sydney College of the Arts	2	10	E	58	51	58	50	59	51	58	50	-0.5	-0.8	-0.5	-0.6	50	-	NO	NO	NO	NO	NO	No treatment
OSR	OSR_EDU-NCA37-9943	Sydney College of the Arts	3	1	E	59	51	58	50	59	51	59	51	-0.6	-0.6	-0.4	-0.6	50	-	NO	NO	NO	NO	NO	No treatment
OSR	OSR_EDU-NCA37-9950	Sydney College of the Arts	0	15	E	46	39	45	39	47	40	46	39	-0.8	-0.9	-0.7	-0.9	50	-	NO	NO	NO	NO	NO	No treatment
OSR	OSR_EDU-NCA37-9950	Sydney College of the Arts	1	17	E	49	42	48	40	49	42	48	41	-0.8	-1.2	-0.7	-1.1	50	-	NO	NO	NO	NO	NO	No treatment
OSR	OSR_EDU-NCA37-9950	Sydney College of the Arts	2	18	S	52	45	51	44	52	45	52	44	-0.7	-1	-0.6	-0.9	50	-	NO	NO	NO	NO	NO	No treatment
OSR	OSR_EDU-NCA37-9950	Sydney College of the Arts	3	15	E	54	47	54	47	54	48	54	47	-0.5	-0.7	-0.5	-0.7	50	-	NO	NO	NO	NO	NO	No treatment
OSR	OSR_EDU-NCA37-9950	Sydney College of the Arts	4	15	E	57	50	56	49	57	50	57	50	-0.5	-0.6	-0.3	-0.5	50	-	NO	NO	NO	NO	NO	No treatment
OSR	OSR_MED-NCA23-9763	199 JOHNSTON STREET ANNANDALE NSW 2038	0	4	W	69	63	71	65	69	64	71	65	2.2	1.8	2	1.7	45	45	NO	NO	NO	NO	YES	Trigger 1.
OSR	OSR_MED-NCA31-1738	540 DARLING STREET ROZELLE 2039	0	3	W	69	61	69	61	70	62	70	61	0	-0.6	-0.2	-0.7	45	45	NO	NO	NO	NO	NO	No treatment
OSR	OSR_MED-NCA31-1738	540 DARLING STREET ROZELLE 2039	1	3	W	70	62	70	61	70	62	70	62	-0.1	-0.6	-0.2	-0.6	45	45	NO	NO	NO	NO	NO	No treatment
OSR	OSR_MED-NCA31-1738	540 DARLING STREET ROZELLE 2039	2	3	W	69	61	69	61	70	62	69	61	-0.1	-0.6	-0.2	-0.6	45	45	NO	NO	NO	NO	NO	No treatment
OSR	OSR_POW-NCA25-1787	2A-2B GORDON STREET ROZELLE 2039	0	6	W	67	60	68	60	68	61	69	61	0.6	0.2	0.7	0.2	50	50	NO	NO	NO	NO	NO	No treatment
OSR	OSR_POW-NCA25-1787	2A-2B GORDON STREET ROZELLE 2039	1	6	W	67	60	68	60	68	60	68	60	0.5	-0.1	0.5	0	50	50	NO	NO	NO	NO	NO	No treatment
OSR	OSR_POW-NCA25-1787	2A-2B GORDON STREET ROZELLE 2039	2	6	W	67	60	67	59	67	60	68	60	0.3	-0.3	0.3	-0.4	50	50	NO	NO	NO	NO	NO	No treatment
OSR	OSR_POW-NCA25-1787	2A-2B GORDON STREET ROZELLE 2039	3	6	W	66	59	66	59	67	60	67	59	0	-0.7	0	-0.6	50	50	NO	NO	NO	NO	NO	No treatment
OSR	OSR_POW-NCA25-1787	2A-2B GORDON STREET ROZELLE 2039	4	6	W	66	59	66	58	67	60	67	59	-0.3	-1	-0.2	-1	50	50	NO	NO	NO	NO	NO	No treatment
OSR	OSR_POW-NCA25-1787	2A-2B GORDON STREET ROZELLE 2039	4	4	S	58	52	57	50	58	53	57	51	-1.1	-2.1	-1.1	-1.9	50	50	YES	NO	NO	NO	YES	Trigger 2.
OSR	OSR_POW-NCA25-1787	2A-2B GORDON STREET ROZELLE 2039	5	6	W	66	60	66	58	67	60	66	59	-0.7	-1.6	-0.7	-1.5	50	50	NO	NO	NO	NO	NO	No treatment
OSR	OSR_POW-NCA25-1787	2A-2B GORDON STREET ROZELLE 2039	5	4	S	61	55	60	54	61	56	60	55	-0.5	-0.9	-0.7	-1	50	50	NO	YES	NO	NO	YES	Trigger 2.
OSR	OSR_POW-NCA27-3408	2 EDWARD STREET GLEBE 2037	0	4	NW	56	50	55	50	56	51	55	50	-0.8	-0.7	-1.1	-0.9	50	50	NO	NO	NO	NO	NO	No treatment
OSR	OSR_POW-NCA29-00000000554	46 Robert St, Rozelle NSW 2039	0	7	SE	63	56	62	54	63	57	62	54	-1.3	-2	-1.6	-2.5	50	50	NO	NO	NO	NO	NO	No treatment
OSR	OSR_POW-NCA29-00000000554	46 Robert St, Rozelle NSW 2039	1	7	SE	63	57	62	55	63	57	62	54	-1.4	-2	-1.6	-2.5	50	50	YES	YES	NO	NO	YES	Trigger 2.
OSR	OSR_POW-NCA29-00000000554	46 Robert St, Rozelle NSW 2039	2	7	SE	63	57	62	55	64	57	62	55	-1.5	-2.2	-1.8	-2.5	50	50	YES	YES	NO	NO	YES	Trigger 2.
OSR	OSR_POW-NCA29-2585	87A MULLENS STREET BALMAIN 2041	0	2	E	73	65	73	65	73	65	73	65	0	-0.2	-0.1	-0.3	50	50	NO	NO	NO	NO	NO	No treatment
OSR	OSR_POW-NCA29-2585	87A MULLENS STREET BALMAIN 2041	1	2	E	73	65	73	65	73	66	73	66	0	-0.1	-0.1	-0.3	50	50	NO	NO	NO	NO	NO	No treatment
OSR	OSR_POW-NCA29-2585	87A MULLENS STREET BALMAIN 2041	2	2	E	73	65	73	65	73	65	73	65	0.1	-0.1	-0.1	-0.2	50	50	NO	NO	NO	NO	NO	No treatment

NCA	NCA ID	Receiver Address	Facade			Opening Year				Design Year				Trigger 1				NCG noise criteria		Trigger 2		Trigger 3		Consider additional noise mitigation?	Report
						No Build		Build		No Build		Build		Opening Year		Design Year				Do noise levels exceed the cumulative limit with project roads adding ≥2dB to the total noise levels?		Is the contribution from the road project Acute?			
			Floor	Number	Orientation	Day	Night	Day	Night	Day	Night	Day	Night	Day	Night	Day	Night	Day	Night			Day	Night		
						dB(A)	dB(A)	dB(A)	dB(A)	dB(A)	dB(A)	dB(A)	dB(A)	dB(A)	dB(A)	dB(A)	dB(A)	dB(A)	dB(A)	Day	Night	≥ 65dB LAeq,15h	≥ 60dB LAeq,9h		
OSR	OSR_POW-NCA30-3068	668 DARLING STREET ROZELLE 2039	0	16	SE	66	60	62	56	66	61	62	56	-4.3	-4.6	-4.4	-4.6	50	50	NO	NO	NO	NO	NO	No treatment
OSR	OSR_POW-NCA31-4738	665A DARLING STREET ROZELLE 2039	0	8	W	72	66	68	62	73	67	69	63	-3.7	-4.2	-3.6	-4	50	50	NO	NO	NO	NO	NO	No treatment
OSR	OSR_POW-NCA31-4738	665A DARLING STREET ROZELLE 2039	1	8	W	73	67	69	63	73	68	70	64	-3.7	-4.2	-3.6	-4	50	50	NO	NO	NO	NO	NO	No treatment
OSR	OSR_POW-NCA31-4738	665A DARLING STREET ROZELLE 2039	2	8	W	73	67	70	63	74	68	70	64	-3.8	-4.2	-3.6	-4	50	50	NO	NO	NO	NO	NO	No treatment
OSR	OSR_POW-NCA31-4738	665A DARLING STREET ROZELLE 2039	3	8	W	74	68	70	63	74	68	70	64	-3.8	-4.1	-3.6	-4	50	50	NO	NO	NO	NO	NO	No treatment
OSR	OSR_POW-NCA31-4738	665A DARLING STREET ROZELLE 2039	4	8	W	73	67	70	63	74	68	70	64	-3.7	-4.1	-3.6	-4	50	50	NO	NO	NO	NO	NO	No treatment
OSR	OSR_REA-NCA27-3456	55 LEICHHARDT STREET GLEBE 2037	0	3	NE	59	56	61	57	60	56	60	57	1.4	1.4	0.7	0.7	60	-	NO	NO	NO	NO	NO	No treatment
OSR	OSR_REP-NCA27-17297	53 FORSYTH STREET GLEBE NSW 2037	0	7	NE	55	52	56	53	55	52	56	53	1.3	1.3	0.6	0.7	55	-	NO	NO	NO	NO	NO	No treatment
OSR	OSR_REP-NCA27-17297	53 FORSYTH STREET GLEBE NSW 2037	1	7	NE	56	52	57	53	56	52	56	53	1.2	1.2	0.7	0.7	55	-	NO	NO	NO	NO	NO	No treatment
OSR	OSR_REP-NCA27-17297	53 FORSYTH STREET GLEBE NSW 2037	2	6	NW	57	53	58	54	57	53	57	54	1.2	1.2	0.7	0.7	55	-	NO	NO	NO	NO	NO	No treatment

APPENDIX H Road noise barrier analysis

RENZO TONIN & ASSOCIATES
inspired to achieve

NMG Barrier assessment

Project:	TJ914-11 M4-M5 Link ONVR
Barrier ID:	NW01B
location:	Eastern side of Victoria Road between Iron Cove Bridge and Terry St
NCA:	NCA35
Road:	Victoria Rd

Barrier length (m):	158
Receivers requiring treatment without barrier	32

NMG Maximum barrier	
Height (m)	8.0
Receivers requiring treatment	28
Reduction in receivers requiring treatment	4
Insertion loss required, dB	5
Insertion loss achieved, dB	17.6

NMG Initial design barrier	
Height (m)	7
Receivers requiring treatment	29
Reduction in receivers requiring treatment	3

NMG Design barrier	
Height (m)	8.0
Receivers requiring treatment	28
Reduction in receivers requiring treatment	4
Insertion loss required, dB	5
Insertion loss achieved, dB	17.6

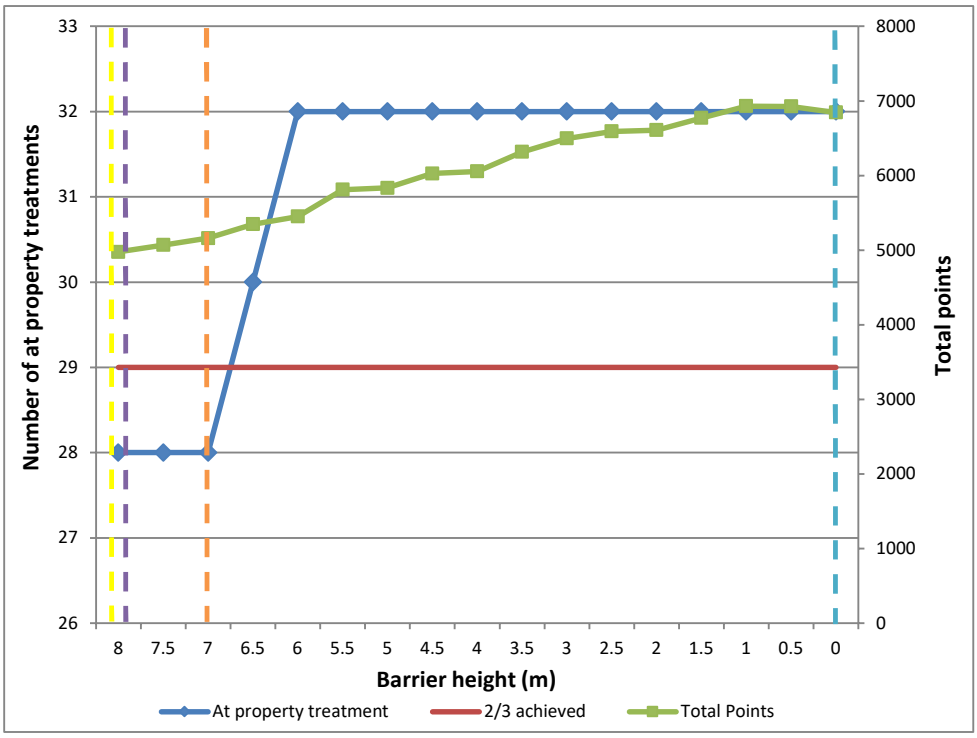

Final barrier selection	
Height (m)	0.0
Residual receivers requiring treatment	32
Reduction in receivers requiring treatment	0

Reason: A noise wall in the location of NW01B is not feasible to construct due to urban design constraints.

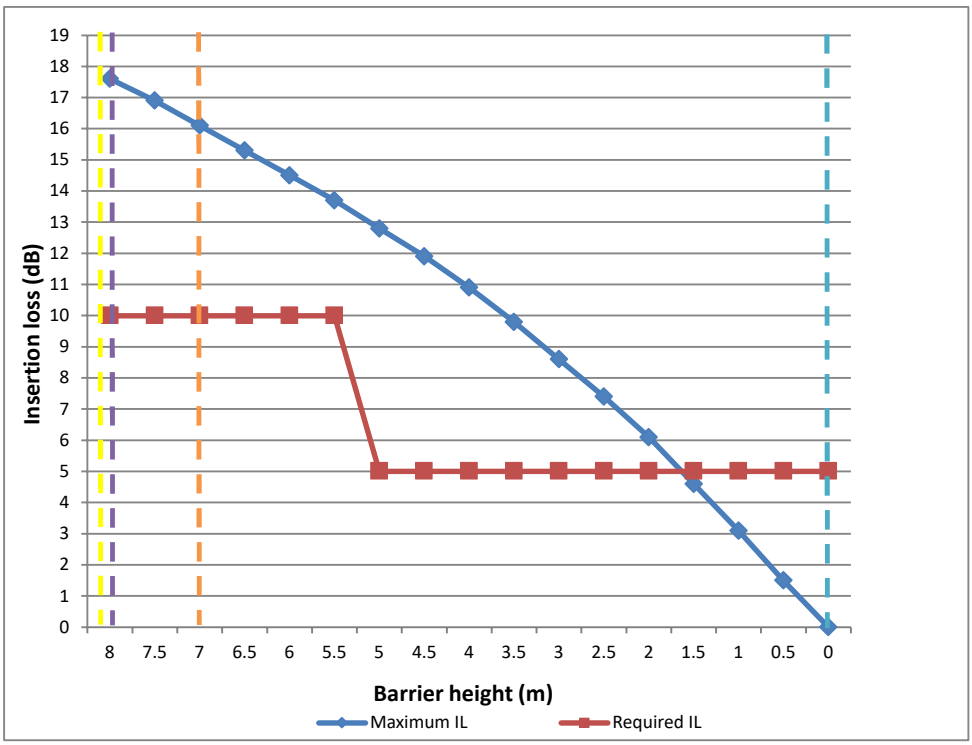

RENZO TONIN & ASSOCIATES
inspired to achieve

NMG Barrier assessment

Project:	TJ914-11 M4-M5 Link ONVR
Barrier ID:	NW02A
location:	Western side of Victoria Road at Iron Cove between Iron Cove Bridge and Toelle St
NCA:	NCA34
Road:	Victoria Rd

Barrier length (m):	157
Receivers requiring treatment without barrier	23

NMG Maximum barrier	
Height (m)	8.0
Receivers requiring treatment	12
Reduction in receivers requiring treatment	11
Insertion loss required, dB	10
Insertion loss achieved, dB	16.1

NMG Initial design barrier	
Height (m)	7.5
Receivers requiring treatment	16
Reduction in receivers requiring treatment	7

NMG Design barrier	
Height (m)	8.0
Receivers requiring treatment	12
Reduction in receivers requiring treatment	11
Insertion loss required, dB	10
Insertion loss achieved, dB	16.1

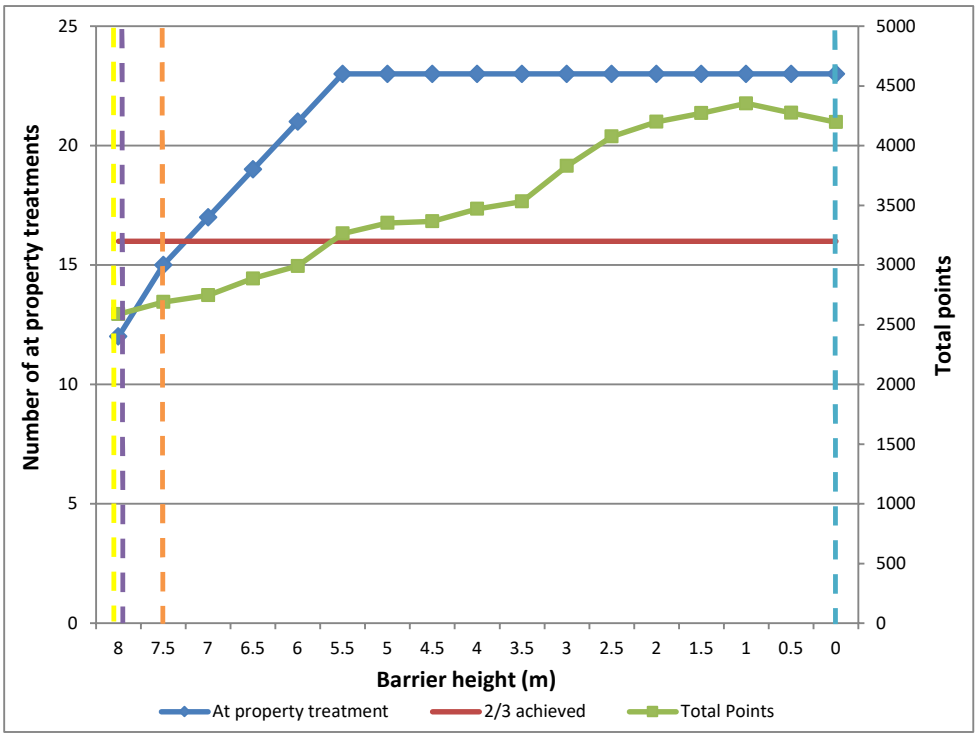

Final barrier selection	
Height (m)	0.0
Residual receivers requiring treatment	23
Reduction in receivers requiring treatment	0

Reason: A noise wall in the location of NW02A is not feasible to construct due to urban design constraints.

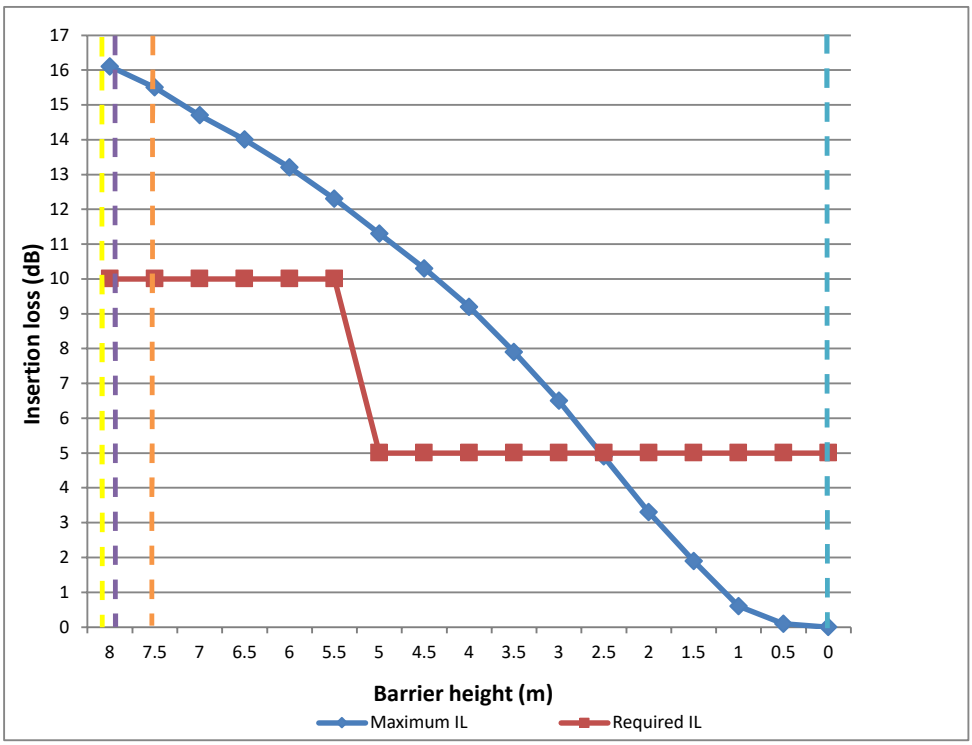

RENZO TONIN & ASSOCIATES
inspired to achieve

NMG Barrier assessment

Project:	TJ914-11 M4-M5 Link ONVR
Barrier ID:	NW02B
location:	Western side of Victoria Road at Iron Cove between Toelle St and Callen St
NCA:	NCA33
Road:	Victoria Rd

Barrier length (m):	68
Receivers requiring treatment without barrier	3

NMG Maximum barrier	
Height (m)	8.0
Receivers requiring treatment	1
Reduction in receivers requiring treatment	2
Insertion loss required, dB	5
Insertion loss achieved, dB	14.2

NMG Initial design barrier	
Height (m)	5.5
Receivers requiring treatment	2
Reduction in receivers requiring treatment	1

NMG Design barrier	
Height (m)	5.5
Receivers requiring treatment	2
Reduction in receivers requiring treatment	1
Insertion loss required, dB	5
Insertion loss achieved, dB	12.6

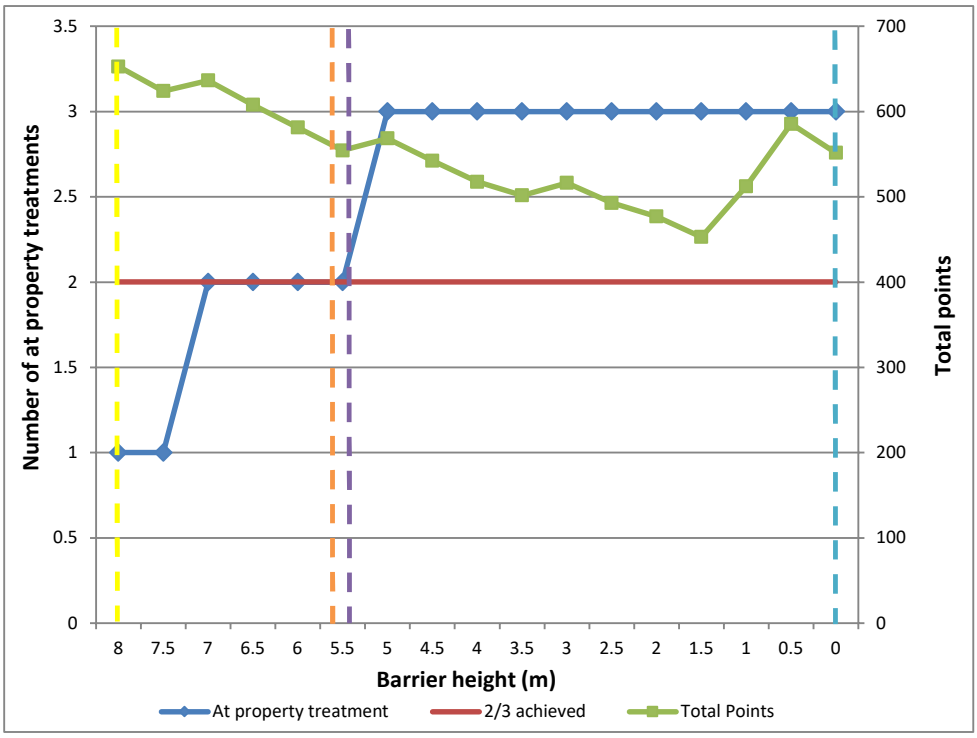

Final barrier selection	
Height (m)	0.0
Residual receivers requiring treatment	3
Reduction in receivers requiring treatment	0

Reason: A noise wall in the location of NW02B is not feasible to construct due to urban design constraints.

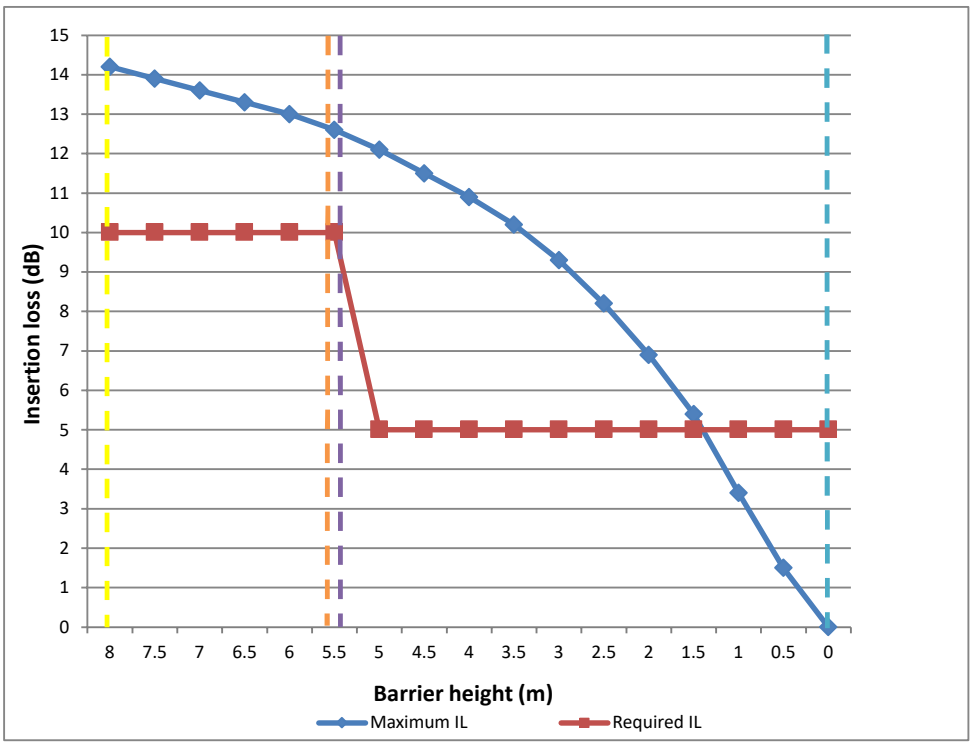

RENZO TONIN & ASSOCIATES
inspired to achieve

NMG Barrier assessment

Project:	TJ914-11 M4-M5 Link ONVR
Barrier ID:	NW03
location:	Western side of Victoria Road at Iron Cove between Springside St and Callan St
NCA:	NCA33
Road:	Victoria Rd

Barrier length (m):	69
Receivers requiring treatment without barrier	9

NMG Maximum barrier	
Height (m)	8.0
Receivers requiring treatment	6
Reduction in receivers requiring treatment	3
Insertion loss required, dB	10
Insertion loss achieved, dB	9.7

NMG Initial design barrier	
Height (m)	3.5
Receivers requiring treatment	7
Reduction in receivers requiring treatment	2

NMG Design barrier	
Height (m)	3.5
Receivers requiring treatment	7
Reduction in receivers requiring treatment	2
Insertion loss required, dB	5
Insertion loss achieved, dB	6.5

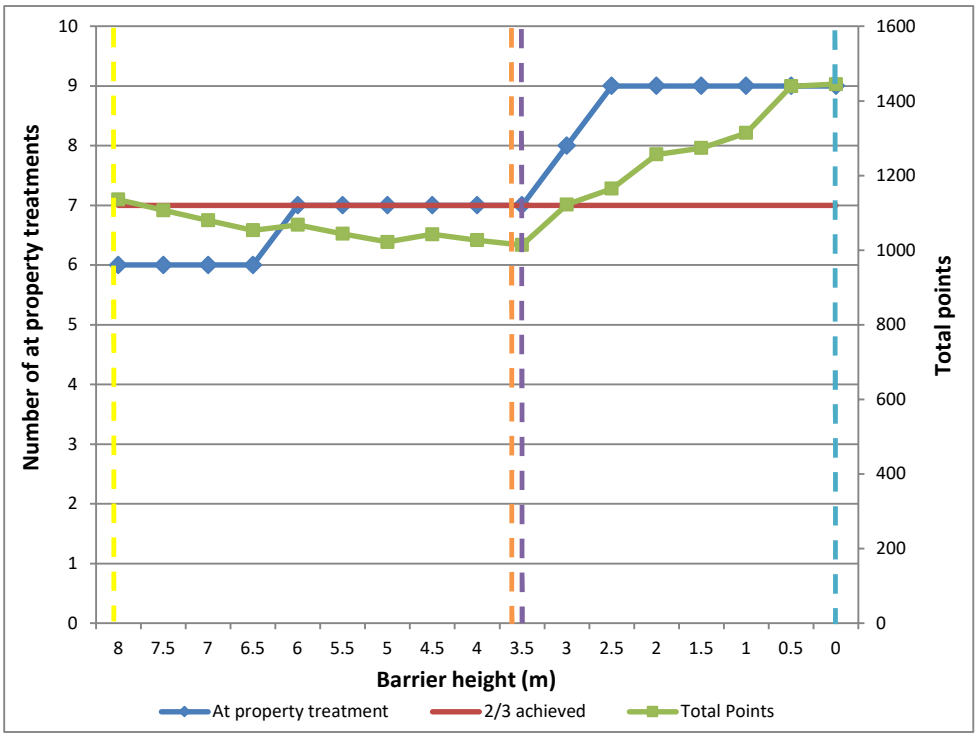

Final barrier selection	
Height (m)	0.0
Residual receivers requiring treatment	9
Reduction in receivers requiring treatment	0

Reason: A noise wall in the location of NW03 is not feasible to construct due to urban design constraints.

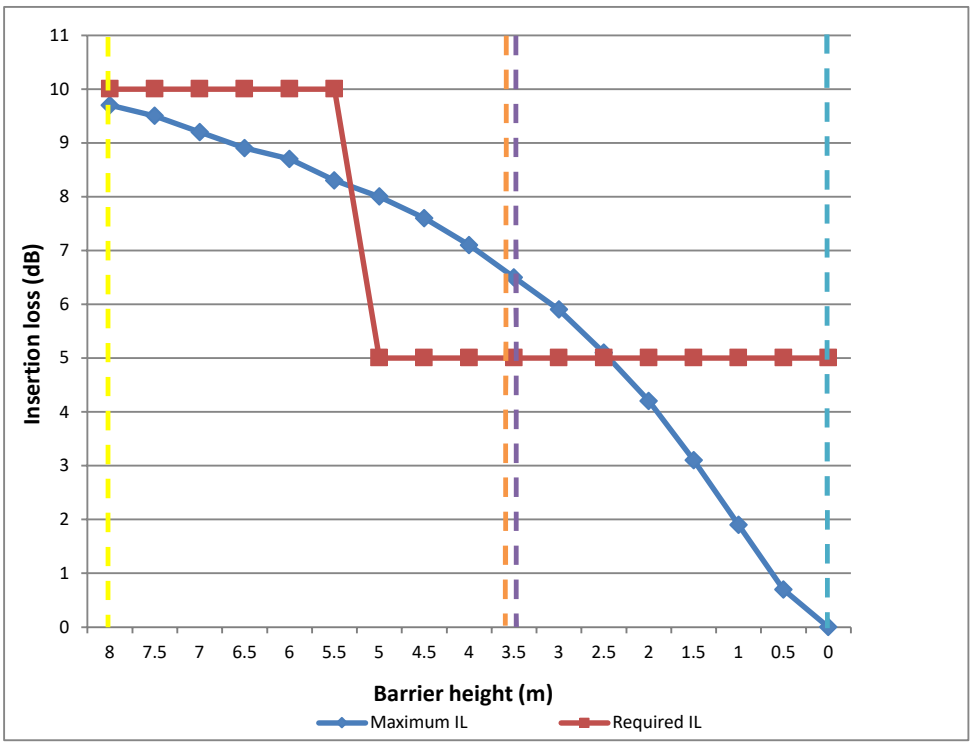

RENZO TONIN & ASSOCIATES
inspired to achieve

NMG Barrier assessment

Project:	TJ914-11 M4-M5 Link ONVR
Barrier ID:	NW05
location:	Western side of The Crescent adjacent to 300 Johnston St
NCA:	NCA21
Road:	The Crescent

Barrier length (m):	99
Receivers requiring treatment without barrier	28

NMG Maximum barrier	
Height (m)	8.0
Receivers requiring treatment	20
Reduction in receivers requiring treatment	8
Insertion loss required, dB	10
Insertion loss achieved, dB	9.5

NMG Initial design barrier	
Height (m)	6.5
Receivers requiring treatment	23
Reduction in receivers requiring treatment	5

NMG Design barrier	
Height (m)	8.0
Receivers requiring treatment	20
Reduction in receivers requiring treatment	8
Insertion loss required, dB	10
Insertion loss achieved, dB	9.5

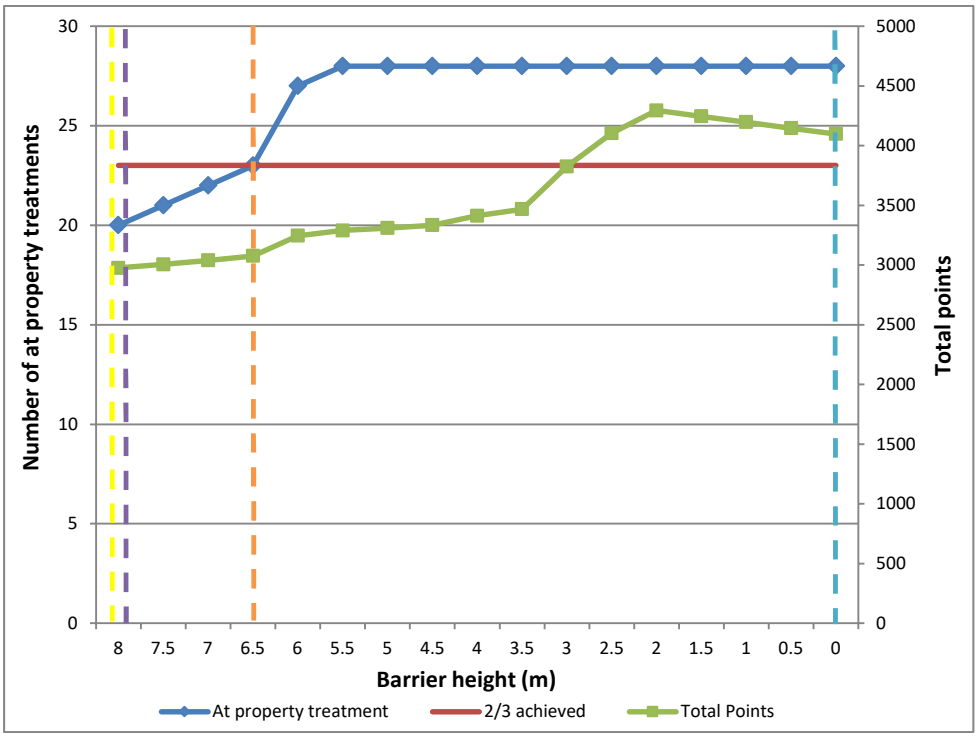

Final barrier selection	
Height (m)	0.0
Residual receivers requiring treatment	28
Reduction in receivers requiring treatment	0

Reason: A noise wall in the location of NW05 is not feasible to construct due to urban design and constructability constraints.

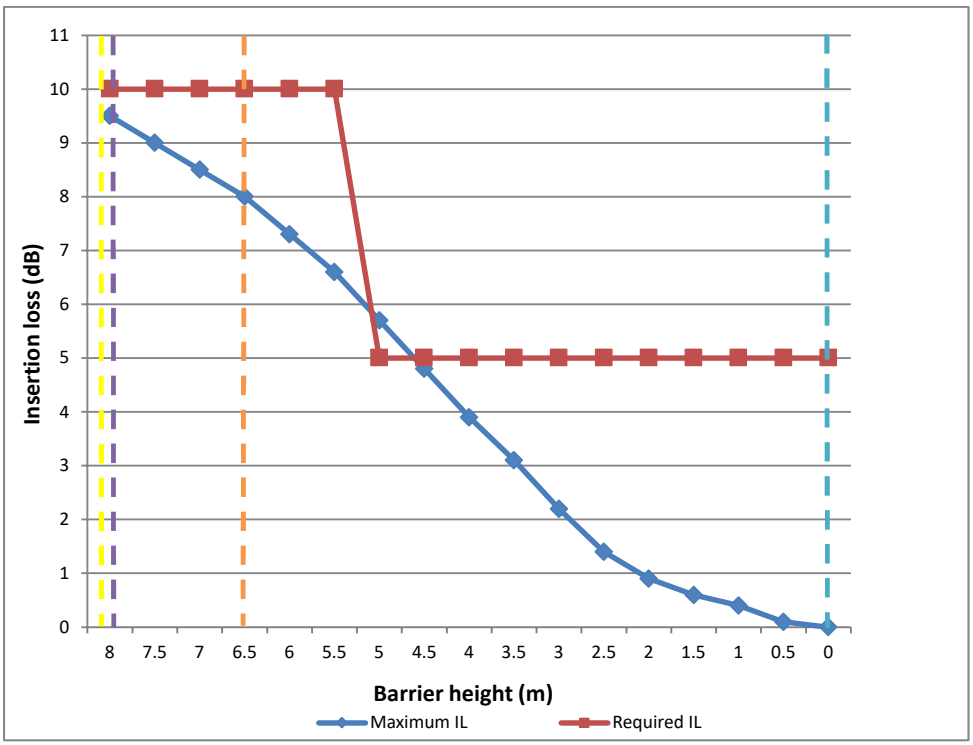

RENZO TONIN & ASSOCIATES
inspired to achieve

NMG Barrier assessment

Project:	TJ914-11 M4-M5 Link ONVR
Barrier ID:	NW06B
location:	Southern side of City West Link between Catherine St and Railway Pde
NCA:	NCA15
Road:	City West Link

Barrier length (m):	328
Receivers requiring treatment without barrier	13

NMG Maximum barrier	
Height (m)	8.0
Receivers requiring treatment	13
Reduction in receivers requiring treatment	0
Insertion loss required, dB	5
Insertion loss achieved, dB	8.8

NMG Initial design barrier	
Height (m)	-
Receivers requiring treatment	-
Reduction in receivers requiring treatment	-

NMG Design barrier	
Height (m)	-
Receivers requiring treatment	-
Reduction in receivers requiring treatment	-
Insertion loss required, dB	-
Insertion loss achieved, dB	-

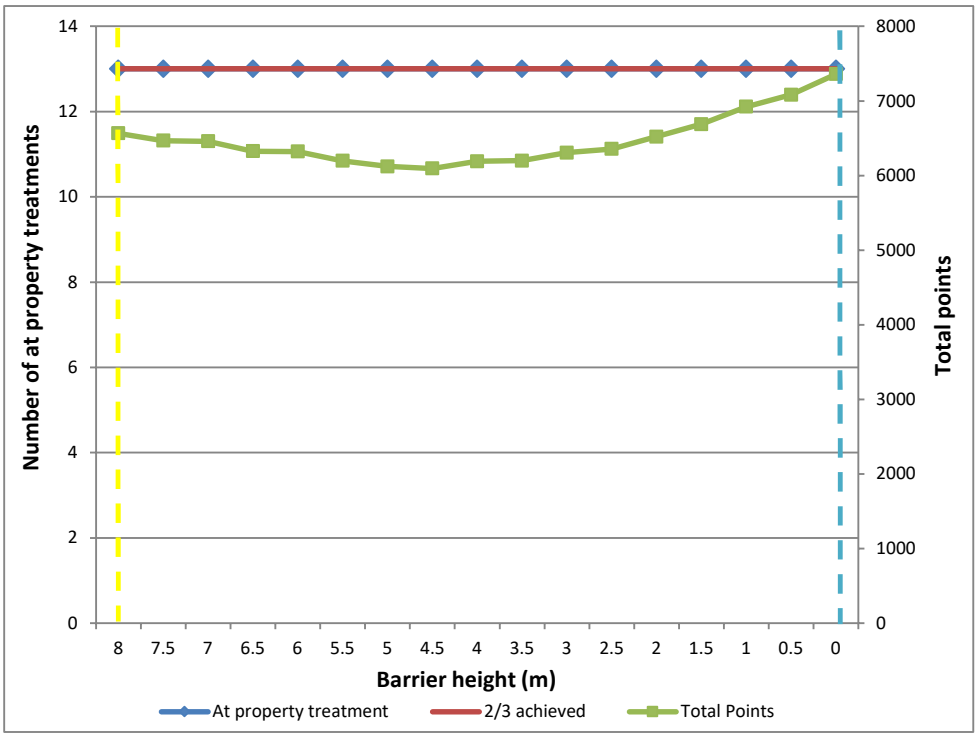

Final barrier selection	
Height (m)	0.0
Residual receivers requiring treatment	13
Reduction in receivers requiring treatment	0

Reason: A noise wall in the location of NW05 is not resonable to construct as the maximum allowable barrier height of 8 metres would not reduce the need for at-property treatment to any affected residences behind the noise barrier.

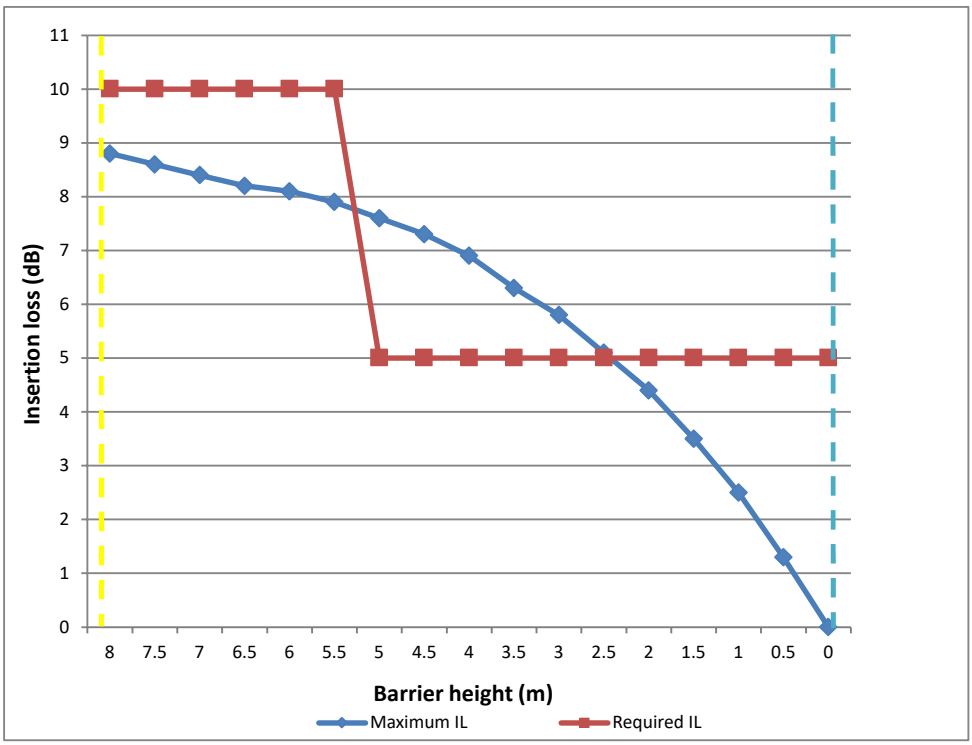

RENZO TONIN & ASSOCIATES
inspired to achieve

NMG Barrier assessment

Project:	TJ914-11 M4-M5 Link ONVR
Barrier ID:	NW09
location:	Western side of Victoria Road at between Lilyfield Rd and Hornsey St
NCA:	NCA25
Road:	Victoria Rd

Barrier length (m):	35
Receivers requiring treatment without barrier	1

NMG Maximum barrier	
Height (m)	8.0
Receivers requiring treatment	1
Reduction in receivers requiring treatment	0
Insertion loss required, dB	5
Insertion loss achieved, dB	4.8

NMG Initial design barrier	
Height (m)	-
Receivers requiring treatment	-
Reduction in receivers requiring treatment	-

NMG Design barrier	
Height (m)	-
Receivers requiring treatment	-
Reduction in receivers requiring treatment	-
Insertion loss required, dB	-
Insertion loss achieved, dB	-

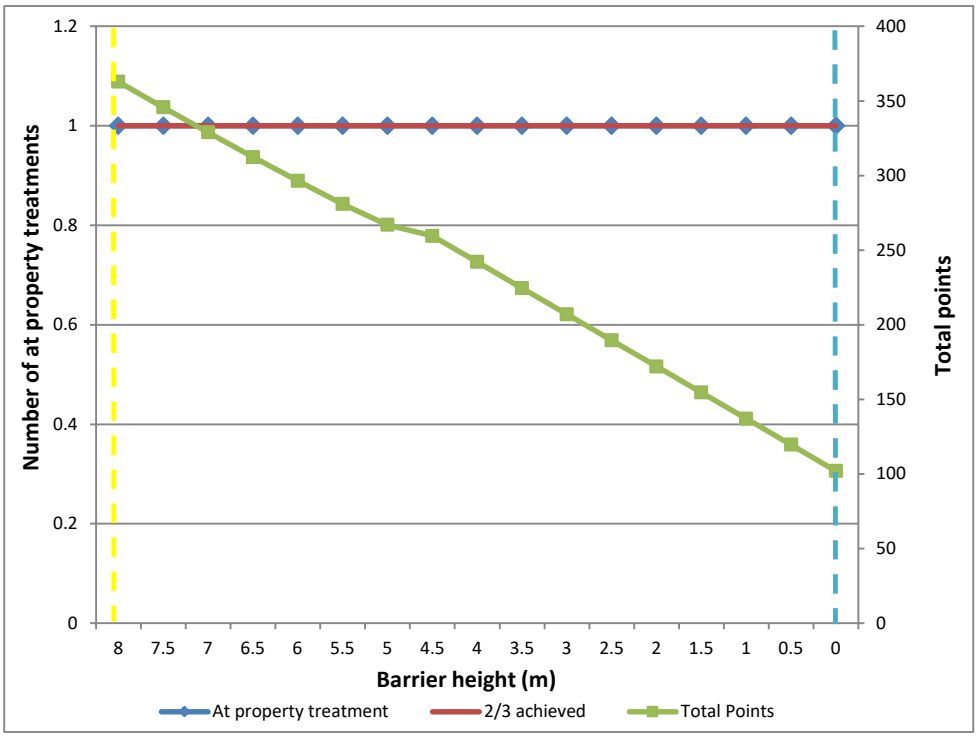

Final barrier selection	
Height (m)	0.0
Residual receivers requiring treatment	1
Reduction in receivers requiring treatment	0

Reason: A noise wall in the location of NW09 not resonable to construct as the maximum allowable barrier height of 8 metres is not predicted to reduce the need for at-property treatment to any affected residences behind the noise barrier. In addition, NW09 is not feasible to construct due to urban design constraints.

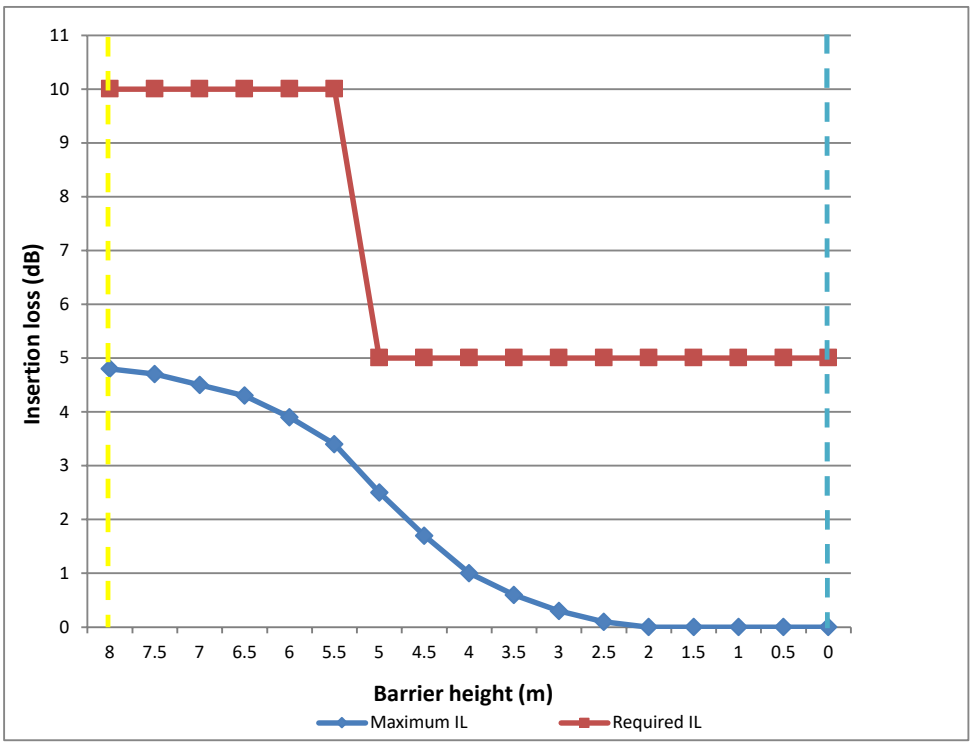

APPENDIX I At-property treatments

WestConnex M4-M5 Link
ONVR Operational traffic noise assessment
Summary of receivers requiring at-property treatment
ref: TJ914-04.5.3.1.03 (r19)
date: 01/09/2021

NCA	NCA ID	Receiver Address	Facade			Opening Year				Design Year				Trigger 1				NCG noise criteria		Trigger 2		Trigger 3		Consider additional noise mitigation?	Report	Exceedance dB(A)	At-property treatment category
						No Build		Build		No Build		Build		Opening Year		Design Year				Do noise levels exceed the cumulative limit with project roads adding ≥2dB to the total noise levels?		Is the contribution from the road project Acute?					
			Floor	Number	Orientation	Day	Night	Day	Night	Day	Night	Day	Night	Day	Night	Day	Night	Day	Night			Day	Night				
						dB(A)	dB(A)	dB(A)	dB(A)	dB(A)	dB(A)	dB(A)	dB(A)	dB(A)	dB(A)	dB(A)	dB(A)	dB(A)	dB(A)	Day	Night	≥ 65dB LAeq,15h	≥ 60dB LAeq,9h				
NCA15	RES-NCA15-1238	58 PERCIVAL STREET LILYFIELD 2040	0	1	S	54	49	52	46	54	49	53	46	-1.4	-2.5	-1.5	-2.5	60	55	NO	NO	NO	NO	NO	No treatment	0	0
NCA15	RES-NCA15-1238	58 PERCIVAL STREET LILYFIELD 2040	0	2	W	59	54	58	51	59	54	58	51	-1.6	-2.6	-1.7	-2.7	60	55	NO	NO	NO	NO	NO	No treatment	0	0
NCA15	RES-NCA15-1238	58 PERCIVAL STREET LILYFIELD 2040	0	3	S	55	50	53	47	55	50	53	47	-1.4	-2.5	-1.5	-2.5	60	55	NO	NO	NO	NO	NO	No treatment	0	0
NCA15	RES-NCA15-1238	58 PERCIVAL STREET LILYFIELD 2040	0	4	W	67	61	65	58	67	61	65	58	-1.9	-2.8	-2.4	-3.1	60	55	YES	NO	NO	NO	YES	Trigger 2.	5	1
NCA15	RES-NCA15-1238	58 PERCIVAL STREET LILYFIELD 2040	0	5	W	68	63	66	60	69	63	66	60	-1.9	-2.4	-2.3	-2.6	60	55	YES	YES	NO	NO	YES	Trigger 2.	6	2
NCA15	RES-NCA15-1238	58 PERCIVAL STREET LILYFIELD 2040	0	6	N	70	64	68	62	71	65	68	62	-2	-2.7	-2.5	-2.9	60	55	YES	YES	YES	NO	YES	Trigger 2. Trigger 3.	8	2
NCA15	RES-NCA15-1238	58 PERCIVAL STREET LILYFIELD 2040	0	7	E	65	59	63	56	65	60	63	56	-2	-3.1	-2.6	-3.4	60	55	NO	NO	NO	NO	NO	No treatment	0	0
NCA15	RES-NCA15-1253	381 CATHERINE STREET LILYFIELD 2040	0	1	E	52	47	51	45	52	47	51	45	-1.2	-2.1	-1.3	-2.1	60	55	NO	NO	NO	NO	NO	No treatment	0	0
NCA15	RES-NCA15-1253	381 CATHERINE STREET LILYFIELD 2040	0	2	S	61	54	61	53	62	55	61	54	-0.8	-1.1	-0.7	-1	60	55	NO	NO	NO	NO	NO	No treatment	0	0
NCA15	RES-NCA15-1253	381 CATHERINE STREET LILYFIELD 2040	0	3	W	70	64	68	61	70	64	68	62	-1.5	-2.2	-1.6	-2.3	60	55	YES	YES	NO	NO	YES	Trigger 2.	8	2
NCA15	RES-NCA15-1253	381 CATHERINE STREET LILYFIELD 2040	0	4	N	56	49	54	47	57	50	55	48	-1.7	-2.1	-1.8	-2.2	60	55	NO	NO	NO	NO	NO	No treatment	0	0
NCA15	RES-NCA15-1253	381 CATHERINE STREET LILYFIELD 2040	0	5	E	52	46	50	44	52	46	51	44	-1.2	-2	-1.2	-2	60	55	NO	NO	NO	NO	NO	No treatment	0	0
NCA15	RES-NCA15-1253	381 CATHERINE STREET LILYFIELD 2040	0	6	S	52	46	50	44	52	46	50	44	-1.3	-2.2	-1.3	-2.1	60	55	NO	NO	NO	NO	NO	No treatment	0	0
NCA15	RES-NCA15-1842	46 BRENAN STREET LILYFIELD 2040	0	1	S	48	43	47	40	48	43	47	41	-1.3	-2.1	-1.3	-2.1	60	55	NO	NO	NO	NO	NO	No treatment	0	0
NCA15	RES-NCA15-1842	46 BRENAN STREET LILYFIELD 2040	0	2	W	60	55	58	52	60	55	58	52	-1.7	-3.1	-1.8	-3.2	60	55	NO	NO	NO	NO	NO	No treatment	0	0
NCA15	RES-NCA15-1842	46 BRENAN STREET LILYFIELD 2040	0	3	W	62	57	60	54	62	57	60	54	-1.7	-3	-2	-3.2	60	55	NO	NO	NO	NO	NO	No treatment	0	0
NCA15	RES-NCA15-1842	46 BRENAN STREET LILYFIELD 2040	0	4	N	68	62	66	59	68	63	66	59	-2	-3	-2.5	-3.4	60	55	YES	NO	NO	NO	YES	Trigger 2.	6	2
NCA15	RES-NCA15-1842	46 BRENAN STREET LILYFIELD 2040	0	5	E	59	53	57	50	59	53	57	50	-2	-3.2	-2.5	-3.5	60	55	NO	NO	NO	NO	NO	No treatment	0	0
NCA15	RES-NCA15-1842	46 BRENAN STREET LILYFIELD 2040	0	6	N	56	51	54	48	57	51	54	48	-1.9	-3.1	-2.3	-3.4	60	55	NO	NO	NO	NO	NO	No treatment	0	0
NCA15	RES-NCA15-1842	46 BRENAN STREET LILYFIELD 2040	0	7	E	52	47	50	44	52	47	50	44	-1.6	-2.8	-1.9	-2.9	60	55	NO	NO	NO	NO	NO	No treatment	0	0
NCA15	RES-NCA15-1842	46 BRENAN STREET LILYFIELD 2040	0	8	E	51	46	50	44	52	46	50	44	-1.4	-2.4	-1.5	-2.4	60	55	NO	NO	NO	NO	NO	No treatment	0	0
NCA15	RES-NCA15-1842	46 BRENAN STREET LILYFIELD 2040	1	1	S	52	46	50	44	52	47	50	44	-1.3	-2.3	-1.3	-2.2	60	55	NO	NO	NO	NO	NO	No treatment	0	0
NCA15	RES-NCA15-1842	46 BRENAN STREET LILYFIELD 2040	1	2	W	63	58	61	55	63	58	61	54	-1.7	-3.2	-1.9	-3.4	60	55	NO	NO	NO	NO	NO	No treatment	0	0
NCA15	RES-NCA15-1842	46 BRENAN STREET LILYFIELD 2040	1	3	W	66	61	64	58	66	61	64	58	-1.8	-2.9	-2	-3.1	60	55	NO	NO	NO	NO	NO	No treatment	0	0
NCA15	RES-NCA15-1842	46 BRENAN STREET LILYFIELD 2040	1	4	N	69	64	68	61	70	64	68	61	-1.8	-2.9	-2.2	-3.1	60	55	YES	YES	YES	YES	YES	Trigger 2. Trigger 3.	8	2
NCA15	RES-NCA15-1842	46 BRENAN STREET LILYFIELD 2040	1	5	E	61	56	59	53	61	56	59	53	-1.7	-3	-2.1	-3.2	60	55	NO	NO	NO	NO	NO	No treatment	0	0
NCA15	RES-NCA15-1842	46 BRENAN STREET LILYFIELD 2040	1	6	N	59	54	57	51	59	54	57	51	-1.6	-2.9	-1.9	-3	60	55	NO	NO	NO	NO	NO	No treatment	0	0
NCA15	RES-NCA15-1842	46 BRENAN STREET LILYFIELD 2040	1	7	E	57	52	55	49	57	52	55	49	-1.4	-2.6	-1.6	-2.6	60	55	NO	NO	NO	NO	NO	No treatment	0	0
NCA15	RES-NCA15-1842	46 BRENAN STREET LILYFIELD 2040	1	8	E	56	51	55	49	57	52	55	49	-1.2	-2.3	-1.4	-2.4	60	55	NO	NO	NO	NO	NO	No treatment	0	0
NCA15	RES-NCA15-2603	385 CATHERINE STREET LILYFIELD 2040	0	1	E	58	53	57	50	59	53	57	50	-1.6	-3	-2	-3.1	60	55	NO	NO	NO	NO	NO	No treatment	0	0
NCA15	RES-NCA15-2603	385 CATHERINE STREET LILYFIELD 2040	0	2	S	54	48	53	46	54	48	53	46	-1.5	-2.3	-1.7	-2.4	60	55	NO	NO	NO	NO	NO	No treatment	0	0
NCA15	RES-NCA15-2603	385 CATHERINE STREET LILYFIELD 2040	0	3	S	57	50	55	48	57	50	55	48	-1.7	-2.2	-1.9	-2.4	60	55	NO	NO	NO	NO	NO	No treatment	0	0
NCA15	RES-NCA15-2603	385 CATHERINE STREET LILYFIELD 2040	0	4	W	70	64	68	62	70	64	68	62	-1.7	-2.6	-1.9	-2.6	60	55	YES	YES	YES	YES	YES	Trigger 2. Trigger 3.	8	2
NCA15	RES-NCA15-2603	385 CATHERINE STREET LILYFIELD 2040	0	5	N	64	59	63	57	64	59	63	57	-1.6	-2.1	-1.8	-1.9	60	55	NO	NO	NO	NO	NO	No treatment	0	0
NCA15	RES-NCA15-2603	385 CATHERINE STREET LILYFIELD 2040	0	6	N	58	53	57	51	59	53	57	51	-1.5	-2.2	-1.7	-2.1	60	55	NO	NO	NO	NO	NO	No treatment	0	0
NCA15	RES-NCA15-2604	383 CATHERINE STREET LILYFIELD 2040	0	1	E	53	48	52	46	53	48	52	46	-1.4	-2.5	-1.4	-2.4	60	55	NO	NO	NO	NO	NO	No treatment	0	0
NCA15	RES-NCA15-2604	383 CATHERINE STREET LILYFIELD 2040	0	2	S	53	47	52	45	54	47	52	45	-1.5	-2.1	-1.6	-2.1	60	55	NO	NO	NO	NO	NO	No treatment	0	0
NCA15	RES-NCA15-2604	383 CATHERINE STREET LILYFIELD 2040	0	3	S	58	51	56	48	58	51	56	49	-1.8	-2.1	-1.9	-2.2	60	55	NO	NO	NO	NO	NO	No treatment	0	0
NCA15	RES-NCA15-2604	383 CATHERINE STREET LILYFIELD 2040	0	4	W	70	64	68	62	70	64	69	62	-1.6	-2.4	-1.7	-2.3	60	55	YES	YES	YES	NO	YES	Trigger 2. Trigger 3.	9	2
NCA15	RES-NCA15-2604	383 CATHERINE STREET LILYFIELD 2040	0	5	N	69	64	67	61	70	64	68	61	-1.7	-2.5	-2	-2.7	60	55	YES	YES	YES	NO	YES	Trigger 2. Trigger 3.	8	2
NCA15	RES-NCA15-2604	383 CATHERINE STREET LILYFIELD 2040	0	6	W	70	64	68	62	70	64	68	62	-1.7	-2.4	-1.9	-2.6	60	55	YES	YES	YES	NO	YES	Trigger 2. Trigger 3.	8	2
NCA15	RES-NCA15-2604	383 CATHERINE STREET LILYFIELD 2040	0	7	N	64	59	63	57	64	59	63	57	-1.7	-2.1	-1.8	-2.1	60	55	NO	NO	NO	NO	NO	No treatment	0	0
NCA15	RES-NCA15-2604	383 CATHERINE STREET LILYFIELD 2040	1	1	E	59	54	58	52	59	54	58	52	-1.6	-2.9	-1.6	-2.9	60	55	NO	NO	NO	NO	NO	No treatment	0	0
NCA15	RES-NCA15-2604	383 CATHERINE STREET LILYFIELD 2040	1	2	S	57	51	55	49	57	51	56	49	-1.4	-2.1	-1.4	-2.1	60	55	NO	NO	NO	NO	NO	No treatment	0	0
NCA15	RES-NCA15-2604	383 CATHERINE STREET LILYFIELD 2040	1	3	S	60	53	58	51	60	53	59	51	-1.5	-2	-1.5	-2	60	55	NO	NO	NO	NO	NO	No treatment	0	0
NCA15	RES-NCA15-2604	383 CATHERINE STREET LILYFIELD 2040	1	4	W	70	64	69	62	71	65	69	62	-1.5	-2.2	-1.7	-2.3	60	55	YES	YES	YES	NO	YES	Trigger 2. Trigger 3.	9	2
NCA15	RES-NCA15-2604	383 CATHERINE STREET LILYFIELD 2040	1	5	N	70	64	68	62	70	64	68	62	-1.6	-2.6	-1.8	-2.7	60	55	YES	YES	YES	YES	YES	Trigger 2. Trigger 3.	8	2
NCA15	RES-NCA15-2604	383 CATHERINE STREET LILYFIELD 2040	1	6	W	70	65	69	62	71	65	69	62	-1.6	-2.5	-1.8	-2.5	60	55	YES	YES	YES	YES	YES	Trigger 2. Trigger 3.	9	2
NCA15	RES-NCA15-2604	383 CATHERINE STREET LILYFIELD 2040	1	7	N	67	62	66	60	67	62	66	60	-1.6	-2.4	-1.7	-2.4	60	55	YES	YES	NO	NO	YES	Trigger 2.	6	2
NCA15	RES-NCA15-2606	389 CATHERINE STREET LILYFIELD 2040	0	1	E	60	54	58	52	60	55	58	52	-1.9	-2.9	-2.2	-3.1	60	55	NO	NO	NO	NO	NO	No treatment	0	0
NCA15	RES-NCA15-2606	389 CATHERINE STREET LILYFIELD 2040	0	2	S	60	54	58	53	60	54	58	53	-1.6	-1.7	-1.7	-1.7	60	55	NO	NO	NO	NO	NO	No treatment	0	0
NCA15	RES-NCA15-2606	389 CATHERINE STREET LILYFIELD 2040	0	3	W	70	64	68	62	70	65	68	62	-1.7	-2.4	-2.1	-2.5	60	55	YES	YES	YES	YES	YES	Trigger 2. Trigger 3.	8	2
NCA15	RES-NCA15-2784	387B CATHERINE STREET LILYFIELD 2040	0	1	E	58	53	57	50	59	53	57	50	-1.6	-2.8	-1.9	-3	60	55	NO	NO	NO	NO	NO	No treatment	0	0
NCA15	RES-NCA15-2784	387B CATHERINE STREET LILYFIELD 2040	0	2	S	55	49	54	47	56	50	54	47	-1.6	-2.4	-1.7	-2.5	60	55	NO	NO	NO	NO	NO	No treatment	0	0
NCA15	RES-NCA15-2784	387B CATHERINE STREET LILYFIELD 2040	0	3	W	70	65	68	62	70	65	68	62	-1.7	-2.5	-2	-2.6	60	55	YES	YES	YES	YES	YES	Trigger 2. Trigger 3.	8	2
NCA15	RES-NCA15-2784	387B CATHERINE STREET LILYFIELD 2040	0	5	N	56	51	55	49	56	51	55	49	-1.4	-2.6	-1.5	-2.6	60	55	NO	NO	NO	NO	NO	No treatment	0	0
NCA15	RES-NCA15-2785	387A CATHERINE STREET LILYFIELD 2040	0	1	E	55	50	54	48	55	50	54	48	-1.4	-2.5	-1.4	-2.5	60	55	NO	NO	NO	NO	NO	No treatment	0	0
NCA15	RES-NCA15-2785	387A CATHERINE STREET LILYFIELD 2040	0	2	S	54	49	52	46	54	49	52	46	-1.4	-2.5	-1.5	-2.4	60	55	NO	NO	NO	NO	NO	No treatment	0	0
NCA15	RES-NCA15-2785	387A CATHERINE STREET LILYFIELD 2040	0	3	E	54	49	53	46	54	49	53	47	-1.4	-2.5	-1.5	-2.4	60	55	NO	NO	NO	NO	NO	No treatment	0	0
NCA15	RES-NCA15-2785	387A CATHERINE STREET LILYFIELD 2040	0	4	W	70	65	68	62	71	65	69	62	-1.8	-2.5	-2	-2.7	60	55	YES	YES	YES	YES	YES	Trigger 2. Trigger 3.	9	2
NCA15	RES-NCA15-2785	387A CATHERINE STREET LILYFIELD 2040	0	5	N	63	58	62	56	63	58	62	56	-1.6	-2	-1.6	-1.9	60	55	NO	NO	NO	NO	NO	No treatment	0	0
NCA15	RES-NCA15-3734	56 PERCIVAL STREET LILYFIELD 2040	0	1	S	53	47	51	45	53	47	51	45	-1.6	-2.1	-1.6	-2.1	60	55	NO	NO	NO	NO	NO	No treatment	0	0
NCA15	RES-NCA15-3734	56 PERCIVAL STREET LILYFIELD 2040	0	2	W	65	60	64	57	66	60	63	57	-1.7	-3	-2.1	-3.2	60	55	NO	NO	NO	NO	NO	No treatment	0	0
NCA15	RES-NCA15-3734	56 PERCIVAL STREET LILYFIELD 2040	0	3	N	65	60	63	57	65	60	63	57	-1.6	-3	-2	-3.1	60	55	NO	NO	NO	NO	NO	No treatment	0	0
NCA15	RES-NCA15-3734	56 PERCIVAL STREET LILYFIELD 2040	0	4	E	61	56	60	53	61	56	59	53	-1.6	-2.9	-2	-3	60	55	NO	NO	NO	NO	NO	No treatment	0	0
NCA15	RES-NCA15-3734	56 PERCIVAL STREET LILYFIELD 2040	1	1	S	58	52	56	50	58	53	56	51	-1.5	-2	-1.6	-2	60	55	NO	NO	NO	NO	NO	No treatment	0	0
NCA15	RES-NCA15-3734	56 PERCIVAL STREET LILYFIELD 2040	1	2	W	68	63	66	60	68	63	66	60	-1.7	-2.9	-1.9	-3	60	55	YES	YES	NO	NO	YES	Trigger 2.	6	2
NCA15	RES-NCA15-3734	56 PERCIVAL STREET LILYFIELD 2040	1	3	N	69	64	67	61	69	64	67	61	-1.7	-3.2	-1.9	-3.3	60	55	YES	YES	YES	YES	YES	Trigger 2. Trigger 3.	7	2
NCA15	RES-NCA15-3734	56 PERCIVAL STREET LILYFIELD 2040	1	4	E	64	59	62	56	64	59	62	56	-1.7	-3.1	-1.9	-3.2	60	55	NO	NO	NO	NO	NO	No treatment	0	0
NCA15	RES-NCA15-3790	48 BRENAN STREET LILYFIELD 2040	0	1	E	57	52	55	48	57	52	55	49	-1.9	-3.1	-2.3	-3.2	60	55	NO	NO	NO	NO	NO	No treatment	0	0
NCA15	RES-NCA15-3790	48 BRENAN STREET LILYFIELD 2040	0	2	S	52	47	51	45	53	47	51	45	-1.5	-2.5	-1.5	-2.5	60	55	NO	NO	NO	NO	NO	No treatment	0	0
NCA15	RES-NCA15-3790	48 BRENAN STREET LILYFIELD 2040	0	3	W	62	56	60	53	62	57	60	53	-1.8	-3	-2.3	-3.3	60	55	NO	NO	NO	NO	NO	No treatment	0	0
NCA15	RES-NCA15-3790	48 BRENAN STREET LILYFIELD 2040	0	4	N	63	58	62	55	64	58	61	55	-1.8	-3.1	-2.4	-3.4	60	55	NO	NO	NO	NO	NO	No treatment	0	0
NCA15	RES-NCA15-3790	48 BRENAN STREET LILYFIELD 2040	0	5	W	64	58	62	55	64	58	62	55	-1.9	-3	-2.4	-3.3	60	55	NO	NO	NO	NO	NO	No treatment	0	0
NCA15	RES-NCA15-3790	48 BRENAN STREET LILYFIELD 2040	0	6	N	67	61	65	58	67	62	65	58	-2.1	-3.1	-2.6	-3.4	60	55	YES	NO	NO	NO	YES	Trigger 2.	5	1
NCA15	RES-NCA15-3790	48 BRENAN STREET LILYFIELD 2040	0	7	W	64	59	63	56	65	59	62	56	-1.9	-3	-2.5	-3.4	60	55	NO	NO	NO	NO	NO	No treatment	0	0
NCA15	RES-NCA15-3790	48 BRENAN STREET LILYFIELD 2040	0	8	N	67	62	65	58	68	62	65	59	-2.1	-3.1	-2.7	-3.4	60	55	YES	NO	NO	NO	YES	Trigger 2.	5	1
NCA15	RES-NCA15-3996	60 BRENAN STREET LILYFIELD 2040	0	1	NW	71	65	69	63	72	66	69	63	-1.9	-2.4	-2.3	-2.7	60	55	YES	YES	YES	YES	YES	Trigger 2. Trigger 3.	9	2
NCA15	RES-NCA15-3996	60 BRENAN STREET LILYFIELD 2040	0	2	N	70	65	68	62	71	65	68	62	-1.9	-2.4	-2.5	-2.6	60	55	YES	YES	YES	NO	YES	Trigger 2. Trigger 3.	8	2
NCA15	RES-NCA15-3996	60 BRENAN STREET LILYFIELD 2040	0	3	E	63	58	61	55	64	58	61	55	-2	-2.8	-2.7	-3.2	60	55	NO	NO	NO	NO	NO	No treatment	0	0
NCA15	RES-NCA15-3996	60 BRENAN STREET LILYFIELD 2040	0	4	S	54	49	53	47	54	49	53	47	-1.5	-2.5	-1.5	-2.5	60	55	NO	NO	NO	NO	NO	No treatment	0	0
NCA15	RES-NCA15-4003	42 BRENAN STREET LILYFIELD 2040	0	1	S	50	45	49	43	50	45	49	43	-1.3	-2.4	-1.3	-2.4	60	55	NO	NO	NO	NO	NO	No treatment	0	0
NCA15	RES-NCA15-4003	42 BRENAN STREET LILYFIELD 2040	0	2	W	54	49	52	46	54	49	52	46	-1.8	-2.9	-2.2	-3.2	60	55	NO	NO	NO	NO	NO	No treatment	0	0
NCA15	RES-NCA15-4003	42 BRENAN STREET LILYFIELD 2040	0	3	N	67	61	65	58	67	62	65	58	-2.1	-3	-2.7	-3.3	60	55	YES	NO	NO	NO	YES	Trigger 2.	5	1
NCA15	RES-NCA15-4003	42 BRENAN STREET LILYFIELD 2040	0	4	E	63	57	61	55	63	58	61	55	-1.9	-2.8	-2.4	-3	60	55	NO	NO	NO	NO	NO	No treatment	0	0
NCA15	RES-NCA15-4003	42 BRENAN STREET LILYFIELD 2040	0	5	N	63	57	61	54	63	58	61	54	-2	-3	-2.5	-3.3	60	55	NO	NO	NO	NO	NO	No treatment	0	0
NCA15	RES-NCA15-4003	42 BRENAN STREET LILYFIELD 2040	0	6	E	58	52	56	49	58	52	56	49	-2	-3.1	-2.4	-3.3	60	55	NO	NO	NO	NO	NO	No treatment	0	0
NCA15	RES-NCA15-4003	42 BRENAN STREET LILYFIELD 2040	0	7	N	55	49	53	47	55	50	53	47	-1.7	-2.9	-2	-3.1	60	55	NO	NO	NO	NO	NO	No treatment	0	0
NCA15	RES-NCA15-4214	44 BRENAN STREET LILYFIELD 2040	0	1	S	47	42	46	40	48	42	46	40	-1.2	-2.3	-1.3	-2.3	60	54	NO	NO	NO	NO	NO	No treatment	0	0
NCA15	RES-NCA15-4214	44 BRENAN STREET LILYFIELD 2040	0	2	W	55	49	53	46	55	50	53	46	-1.9	-3.1	-2.4	-3.4	60	55	NO	NO	NO	NO	NO	No treatment	0	0
NCA15	RES-NCA15-4214	44 BRENAN STREET LILYFIELD 2040	0	3	N	67	61	65	58	68	62	65	58	-2	-3.1	-2.6	-3.4	60	55	YES	NO	NO	NO	YES	Trigger 2.	5	1
NCA15	RES-NCA15-4214	44 BRENAN STREET LILYFIELD 2040	0	4	E	55	50	54	47	56	50	54	47	-1.7	-2.9	-2.1	-3	60	55	NO	NO	NO	NO	NO	No treatment	0	0
NCA15	RES-NCA15-4214	44 BRENAN STREET LILYFIELD 2040	0	5	S	48	43	47	40	48	43	47	41	-1.3	-2.3	-1.4	-2.3	60	55	NO	NO	NO	NO	NO	No treatment	0	0
NCA15	RES-NCA15-4214	44 BRENAN STREET LILYFIELD 2040	0	6	E	48	43	47	41	49	43	47	41	-1.1	-2.1	-1.2	-2.1	60	55	NO	NO	NO	NO	NO	No treatment	0	0
NCA15	RES-NCA15-4214	44 BRENAN STREET LILYFIELD 2040	0	7	N	51	46	50	44	51	46	50	44	-1.2	-2.3	-1.3	-2.3	60	55	NO	NO	NO	NO	NO	No treatment	0	0
NCA15	RES-NCA15-4214	44 BRENAN STREET LILYFIELD 2040	0	8	E	52	47	51	44	52	47	51	45	-1.4	-2.5	-1.4	-2.5	60	55	NO	NO	NO	NO	NO	No treatment	0	0
NCA15	RES-NCA15-4214	44 BRENAN STREET LILYFIELD 2040	1	1	S	51	46	50	44	51	46	50	44	-1.3	-2.4	-1.3	-2.4	60	55	NO	NO	NO	NO	NO	No treatment	0	0
NCA15	RES-NCA15-4214	44 BRENAN STREET LILYFIELD 2040	1	2	W	57	51	55	48	57	52	55	48	-1.8	-3.1	-2.1	-3.2	60	55	NO	NO	NO	NO	NO	No treatment	0	0
NCA15	RES-NCA15-4214	44 BRENAN STREET LILYFIELD 2040	1	3	N	68	63	66	59	68	63	66	60	-2	-3.1	-2.4	-3.3	60	55	YES	YES	NO	NO	YES	Trigger 2.	6	2
NCA15	RES-NCA15-4214	44 BRENAN STREET LILYFIELD 2040	1	4	E	63	58	62	56	63	59	62	56	-1.7	-2.8	-1.7	-2.9	60	55	NO	NO	NO	NO	NO	No treatment	0	0
NCA15	RES-NCA15-4214	44 BRENAN STREET LILYFIELD 2040	1	5	S	52	47	50	44	52	47	51	44	-1.3	-2.4	-1.4	-2.4	60	55	NO	NO	NO	NO	NO	No treatment	0	0
NCA15	RES-NCA15-4214	44 BRENAN STREET LILYFIELD 2040	1	6	E	53	48	52	46	53	48	52	46	-1	-2	-1.2	-2.1	60	55	NO	NO	NO	NO	NO	No treatment	0	0
NCA15	RES-NCA15-4214	44 BRENAN STREET LILYFIELD 2040	1	7	N	58	53	57	51	58	53	57	51	-1.1	-2.2	-1.3	-2.3	60	55	NO	NO	NO	NO	NO	No treatment	0	0
NCA15	RES-NCA15-4214	44 BRENAN STREET LILYFIELD 2040	1	8	E	58	53	57	50	58	53	57	50	-1.4	-2.6	-1.5	-2.7	60	55	NO	NO	NO	NO	NO	No treatment	0	0
NCA15	RES-NCA15-4499	375 CATHERINE STREET LILYFIELD 2040	0	1	E	52	47	51	44	52	47	51	45	-1.2	-2.2	-1.3	-2.2	60	55	NO	NO	NO	NO	NO	No treatment	0	0
NCA15	RES-NCA15-4499	375 CATHERINE STREET LILYFIELD 2040	0	2	S	54	47	53	46	54	47	53	46	-0.9	-1.5	-0.7	-1.3	60	55	NO	NO	NO	NO	NO	No treatment	0	0
NCA15	RES-NCA15-4499	375 CATHERINE STREET LILYFIELD 2040	0	3	S	58	51	57	50	58	51	58	51	-0.6	-1	-0.4	-0.7	60	55	NO	NO	NO	NO	NO	No treatment	0	0
NCA15	RES-NCA15-4499	375 CATHERINE STREET LILYFIELD 2040	0	4	W	69	63	68	61	69	63	68	61	-1.1	-1.6	-0.9	-1.5	60	55	NO	NO	NO	NO	NO	No treatment	0	0
NCA15	RES-NCA15-4499	375 CATHERINE STREET LILYFIELD 2040	0	5	N	66	60	65	58	67	61	65	58	-1.4	-2.2	-1.4	-2.1	60	55	YES	NO	NO	NO	YES	Trigger 2.	5	1
NCA15	RES-NCA15-4499	375 CATHERINE STREET LILYFIELD 2040	0	6	W	65	59	63	57	65	59	64	57	-1.4	-2	-1.4	-1.9	60	55	NO	NO	NO	NO	NO	No treatment	0	0
NCA15	RES-NCA15-4499	375 CATHERINE STREET LILYFIELD 2040	0	7	N	59	52	58	50	59	52	58	51	-1.4	-1.7	-1.2	-1.7	60	55	NO	NO	NO	NO	NO	No treatment	0	0
NCA15	RES-NCA15-5200	38 BRENAN STREET LILYFIELD 2040	0	1	S	52	47	50	44	52	47	50	44	-1.4	-2.5	-1.5	-2.5	60	55	NO	NO	NO	NO	NO	No treatment	0	0

NCA	NCA ID	Receiver Address	Facade			Opening Year				Design Year				Trigger 1				NCG noise criteria		Trigger 2 Do noise levels exceed the cumulative limit with project roads adding ≥2dB to the total noise levels?		Trigger 3 Is the contribution from the road project Acute?		Consider additional noise mitigation?	Report	Exceedance dB(A)	At-property treatment category
						No Build		Build		No Build		Build		Opening Year		Design Year											
			Floor	Number	Orientation	Day	Night	Day	Night	Day	Night	Day	Night	Day	Night	Day	Night	Day	Night	Day	Night	Day	Night				
						dB(A)	dB(A)	dB(A)	dB(A)	dB(A)	dB(A)	dB(A)	dB(A)	dB(A)	dB(A)	dB(A)	dB(A)	dB(A)	dB(A)	Day	Night	≥ 65dB LAeq,15h	≥ 60dB LAeq,9h				
NCA15	RES-NCA15-5200	38 BRENAN STREET LILYFIELD 2040	0	2	W	63	57	61	54	64	58	61	54	-2.2	-3.1	-2.9	-3.6	60	55	NO	NO	NO	NO	NO	No treatment	0	0
NCA15	RES-NCA15-5200	38 BRENAN STREET LILYFIELD 2040	0	3	N	68	61	65	58	68	62	65	59	-2.4	-3.1	-3.1	-3.5	60	55	YES	NO	NO	NO	YES	Trigger 2.	5	1
NCA15	RES-NCA15-5200	38 BRENAN STREET LILYFIELD 2040	0	4	E	65	59	62	56	65	59	62	56	-2.2	-2.9	-2.9	-3.2	60	55	NO	NO	NO	NO	NO	No treatment	0	0
NCA15	RES-NCA15-5200	38 BRENAN STREET LILYFIELD 2040	0	5	N	66	60	64	57	67	61	64	58	-2.2	-3	-3	-3.4	60	55	NO	NO	NO	NO	NO	No treatment	0	0
NCA15	RES-NCA15-5200	38 BRENAN STREET LILYFIELD 2040	0	6	E	63	58	61	55	64	58	61	55	-2	-2.8	-2.4	-3	60	55	NO	NO	NO	NO	NO	No treatment	0	0
NCA15	RES-NCA15-5200	38 BRENAN STREET LILYFIELD 2040	0	7	S	52	47	51	45	52	47	51	45	-1.3	-2.5	-1.5	-2.6	60	55	NO	NO	NO	NO	NO	No treatment	0	0
NCA15	RES-NCA15-5200	38 BRENAN STREET LILYFIELD 2040	0	8	E	53	48	52	46	53	48	52	46	-1.3	-2.4	-1.5	-2.5	60	55	NO	NO	NO	NO	NO	No treatment	0	0
NCA16	RES-NCA16-1008	79 JUSTIN STREET LILYFIELD 2040	0	1	W	66	59	64	56	67	59	65	57	-2	-2.6	-2	-2.5	60	55	NO	NO	NO	NO	NO	No treatment	0	0
NCA16	RES-NCA16-1008	79 JUSTIN STREET LILYFIELD 2040	0	2	NE	65	57	63	54	66	58	64	55	-2.1	-3.1	-2.1	-3	60	55	NO	NO	NO	NO	NO	No treatment	0	0
NCA16	RES-NCA16-1008	79 JUSTIN STREET LILYFIELD 2040	0	3	S	70	62	68	59	71	63	69	60	-2.1	-2.6	-2	-2.6	60	55	NO	NO	NO	NO	NO	No treatment	0	0
NCA16	RES-NCA16-1008	79 JUSTIN STREET LILYFIELD 2040	1	1	W	67	60	65	57	68	60	66	58	-2	-2.6	-2	-2.5	60	55	NO	NO	NO	NO	NO	No treatment	0	0
NCA16	RES-NCA16-1008	79 JUSTIN STREET LILYFIELD 2040	1	2	NE	66	59	64	56	67	59	65	56	-2.1	-3	-2	-2.9	60	55	NO	NO	NO	NO	NO	No treatment	0	0
NCA16	RES-NCA16-1008	79 JUSTIN STREET LILYFIELD 2040	1	3	S	71	63	69	60	71	63	69	61	-2.1	-2.7	-2	-2.7	60	55	NO	YES	NO	NO	YES	Trigger 2.	9	2
NCA16	RES-NCA16-1008	79 JUSTIN STREET LILYFIELD 2040	2	1	W	68	61	66	58	68	61	66	58	-2	-2.5	-2	-2.4	60	55	NO	NO	NO	NO	NO	No treatment	0	0
NCA16	RES-NCA16-1008	79 JUSTIN STREET LILYFIELD 2040	2	2	NE	66	60	64	56	67	60	65	57	-2.2	-3.2	-2.1	-3.1	60	55	NO	NO	NO	NO	NO	No treatment	0	0
NCA16	RES-NCA16-1008	79 JUSTIN STREET LILYFIELD 2040	2	3	S	71	63	69	61	71	64	69	61	-2.1	-2.8	-2.1	-2.7	60	55	NO	YES	NO	NO	YES	Trigger 2.	9	2
NCA16	RES-NCA16-1127	35 HALLORAN STREET LILYFIELD 2040	0	1	NW	55	48	54	46	55	48	54	47	-0.9	-1.2	-0.7	-1.1	60	55	NO	NO	NO	NO	NO	No treatment	0	0
NCA16	RES-NCA16-1127	35 HALLORAN STREET LILYFIELD 2040	0	2	NE	65	57	62	54	65	58	63	55	-2.1	-3	-2.1	-3	60	55	NO	NO	NO	NO	NO	No treatment	0	0
NCA16	RES-NCA16-1127	35 HALLORAN STREET LILYFIELD 2040	0	3	SE	70	62	68	60	71	63	69	60	-2.1	-2.6	-2.1	-2.6	60	55	NO	NO	NO	NO	NO	No treatment	0	0
NCA16	RES-NCA16-1127	35 HALLORAN STREET LILYFIELD 2040	0	4	SE	69	62	67	59	70	62	68	59	-2	-2.6	-2.1	-2.6	60	55	NO	NO	NO	NO	NO	No treatment	0	0
NCA16	RES-NCA16-1127	35 HALLORAN STREET LILYFIELD 2040	1	1	NW	57	50	56	49	58	51	57	49	-1	-1.5	-1	-1.5	60	55	NO	NO	NO	NO	NO	No treatment	0	0
NCA16	RES-NCA16-1127	35 HALLORAN STREET LILYFIELD 2040	1	2	NE	66	58	63	55	66	59	64	56	-2.1	-2.9	-2.1	-2.9	60	55	NO	NO	NO	NO	NO	No treatment	0	0
NCA16	RES-NCA16-1127	35 HALLORAN STREET LILYFIELD 2040	1	3	SE	71	63	69	61	72	64	69	61	-2.1	-2.6	-2.1	-2.5	60	55	NO	YES	NO	NO	YES	Trigger 2.	9	2
NCA16	RES-NCA16-1127	35 HALLORAN STREET LILYFIELD 2040	1	4	SE	70	62	68	60	70	63	68	60	-2	-2.5	-2	-2.5	60	55	NO	YES	NO	NO	YES	Trigger 2.	8	2
NCA16	RES-NCA16-3003	84 JUSTIN STREET LILYFIELD 2040	0	1	NE	65	59	63	55	66	59	64	56	-2	-3.3	-2	-3.2	60	55	NO	NO	NO	NO	NO	No treatment	0	0
NCA16	RES-NCA16-3003	84 JUSTIN STREET LILYFIELD 2040	0	2	SE	70	63	68	60	71	63	69	60	-2	-2.9	-1.9	-2.8	60	55	NO	YES	NO	NO	YES	Trigger 2.	9	2
NCA16	RES-NCA16-3003	84 JUSTIN STREET LILYFIELD 2040	0	3	SW	67	60	65	57	67	60	66	57	-2	-2.6	-1.9	-2.6	60	55	NO	NO	NO	NO	NO	No treatment	0	0
NCA16	RES-NCA16-3003	84 JUSTIN STREET LILYFIELD 2040	1	1	NE	66	59	64	56	66	60	64	56	-2	-3.2	-1.9	-3.1	60	55	NO	NO	NO	NO	NO	No treatment	0	0
NCA16	RES-NCA16-3003	84 JUSTIN STREET LILYFIELD 2040	1	2	SE	70	63	68	60	71	63	69	61	-2	-2.8	-1.9	-2.7	60	55	NO	YES	NO	NO	YES	Trigger 2.	9	2
NCA16	RES-NCA16-3003	84 JUSTIN STREET LILYFIELD 2040	1	3	SW	67	60	65	58	68	61	66	58	-1.9	-2.6	-1.9	-2.6	60	55	NO	NO	NO	NO	NO	No treatment	0	0
NCA16	RES-NCA16-3003	84 JUSTIN STREET LILYFIELD 2040	2	1	NE	66	60	64	57	67	60	65	57	-1.9	-3.1	-1.9	-3	60	55	YES	NO	NO	NO	YES	Trigger 2.	5	1
NCA16	RES-NCA16-3003	84 JUSTIN STREET LILYFIELD 2040	2	2	SE	70	63	68	61	71	64	69	61	-1.9	-2.8	-1.8	-2.8	60	55	YES	YES	NO	NO	YES	Trigger 2.	9	2
NCA16	RES-NCA16-3003	84 JUSTIN STREET LILYFIELD 2040	2	3	SW	67	61	65	58	68	61	66	58	-1.9	-2.5	-1.9	-2.5	60	55	YES	NO	NO	NO	YES	Trigger 2.	6	2
NCA16	RES-NCA16-3006	82 JUSTIN STREET LILYFIELD 2040	0	2	E	63	57	61	54	64	57	62	54	-2	-3.3	-1.9	-3.2	60	55	NO	NO	NO	NO	NO	No treatment	0	0
NCA16	RES-NCA16-3006	82 JUSTIN STREET LILYFIELD 2040	0	4	SW	65	58	63	56	66	59	64	56	-1.9	-2.7	-1.9	-2.7	60	55	NO	NO	NO	NO	NO	No treatment	0	0
NCA16	RES-NCA16-3006	82 JUSTIN STREET LILYFIELD 2040	1	2	E	64	58	62	55	64	58	63	55	-1.9	-3.1	-1.8	-3	60	55	NO	NO	NO	NO	NO	No treatment	0	0
NCA16	RES-NCA16-3006	82 JUSTIN STREET LILYFIELD 2040	1	4	SW	66	59	64	56	66	59	64	57	-1.9	-2.7	-1.9	-2.6	60	55	NO	NO	NO	NO	NO	No treatment	0	0
NCA16	RES-NCA16-3006	82 JUSTIN STREET LILYFIELD 2040	2	2	E	65	59	63	56	65	59	63	56	-1.9	-3	-1.8	-3	60	55	NO	NO	NO	NO	NO	No treatment	0	0
NCA16	RES-NCA16-3006	82 JUSTIN STREET LILYFIELD 2040	2	4	SW	66	60	65	58	67	60	65	58	-1.8	-2.5	-1.8	-2.4	60	55	YES	NO	NO	NO	YES	Trigger 2.	5	1
NCA16	RES-NCA16-3973	101 LAMB STREET LILYFIELD 2040	0	1	NE	63	57	61	54	64	58	62	54	-2	-3.2	-1.9	-3.2	60	55	NO	NO	NO	NO	NO	No treatment	0	0
NCA16	RES-NCA16-3973	101 LAMB STREET LILYFIELD 2040	0	2	SE	67	61	65	58	67	61	65	58	-1.9	-3.1	-1.8	-3	60	55	YES	NO	NO	NO	YES	Trigger 2.	5	1
NCA16	RES-NCA16-3973	101 LAMB STREET LILYFIELD 2040	0	3	SW	59	54	57	51	59	54	57	51	-1.5	-2.6	-1.5	-2.5	60	55	NO	NO	NO	NO	NO	No treatment	0	0
NCA16	RES-NCA16-4370	81A LILYFIELD ROAD LILYFIELD 2040	0	1	N	48	43	47	40	49	43	47	40	-1.6	-2.4	-1.5	-2.3	60	55	NO	NO	NO	NO	NO	No treatment	0	0
NCA16	RES-NCA16-4370	81A LILYFIELD ROAD LILYFIELD 2040	0	2	S	70	63	68	60	71	63	69	60	-1.9	-2.8	-1.8	-2.7	60	55	NO	YES	NO	NO	YES	Trigger 2.	9	2
NCA16	RES-NCA16-4370	81A LILYFIELD ROAD LILYFIELD 2040	0	3	W	66	59	65	56	67	59	65	57	-1.9	-2.5	-1.8	-2.4	60	55	NO	NO	NO	NO	NO	No treatment	0	0
NCA16	RES-NCA16-4370	81A LILYFIELD ROAD LILYFIELD 2040	0	4	S	68	61	66	58	68	61	67	58	-1.8	-2.5	-1.8	-2.5	60	55	NO	NO	NO	NO	NO	No treatment	0	0
NCA16	RES-NCA16-4370	81A LILYFIELD ROAD LILYFIELD 2040	0	5	W	65	58	63	56	66	59	64	56	-1.8	-2.7	-1.8	-2.6	60	55	NO	NO	NO	NO	NO	No treatment	0	0
NCA16	RES-NCA16-4370	81A LILYFIELD ROAD LILYFIELD 2040	1	1	N	53	47	51	44	53	47	51	44	-1.9	-2.8	-1.9	-2.7	60	55	NO	NO	NO	NO	NO	No treatment	0	0
NCA16	RES-NCA16-4370	81A LILYFIELD ROAD LILYFIELD 2040	1	2	S	71	63	69	60	71	64	69	61	-1.9	-2.8	-1.8	-2.7	60	55	NO	YES	NO	NO	YES	Trigger 2.	9	2
NCA16	RES-NCA16-4370	81A LILYFIELD ROAD LILYFIELD 2040	1	3	W	67	60	65	57	68	60	66	58	-1.8	-2.5	-1.8	-2.4	60	55	NO	NO	NO	NO	NO	No treatment	0	0
NCA16	RES-NCA16-4370	81A LILYFIELD ROAD LILYFIELD 2040	1	4	S	68	61	66	59	69	62	67	59	-1.8	-2.6	-1.7	-2.5	60	55	NO	NO	NO	NO	NO	No treatment	0	0
NCA16	RES-NCA16-4370	81A LILYFIELD ROAD LILYFIELD 2040	1	5	W	66	59	64	56	66	59	65	57	-1.8	-2.7	-1.7	-2.6	60	55	NO	NO	NO	NO	NO	No treatment	0	0
NCA16	RES-NCA16-5266	93 LILYFIELD ROAD LILYFIELD 2040	0	1	NW	63	56	63	55	64	56	63	55	-0.6	-0.8	-0.4	-0.6	60	55	NO	NO	NO	NO	NO	No treatment	0	0
NCA16	RES-NCA16-5266	93 LILYFIELD ROAD LILYFIELD 2040	0	2	NE	50	44	49	42	51	44	49	42	-1.4	-2	-1.5	-1.9	60	55	NO	NO	NO	NO	NO	No treatment	0	0
NCA16	RES-NCA16-5266	93 LILYFIELD ROAD LILYFIELD 2040	0	4	SE	70	62	68	59	70	62	68	60	-2	-2.5	-2.1	-2.5	60	55	NO	NO	NO	NO	NO	No treatment	0	0
NCA16	RES-NCA16-5266	93 LILYFIELD ROAD LILYFIELD 2040	0	5	SE	71	63	69	60	71	63	69	61	-2	-2.5	-2	-2.4	60	55	NO	NO	NO	NO	NO	No treatment	0	0
NCA16	RES-NCA16-5266	93 LILYFIELD ROAD LILYFIELD 2040	1	1	NW	64	57	64	56	65	57	64	57	-0.7	-0.9	-0.4	-0.8	60	55	NO	NO	NO	NO	NO	No treatment	0	0
NCA16	RES-NCA16-5266	93 LILYFIELD ROAD LILYFIELD 2040	1	2	NE	56	50	54	48	56	50	55	48	-1.5	-2.1	-1.5	-2.1	60	55	NO	NO	NO	NO	NO	No treatment	0	0
NCA16	RES-NCA16-5266	93 LILYFIELD ROAD LILYFIELD 2040	1	4	SE	70	63	68	60	71	63	69	61	-2	-2.5	-2	-2.4	60	55	NO	YES	NO	NO	YES	Trigger 2.	9	2
NCA16	RES-NCA16-5266	93 LILYFIELD ROAD LILYFIELD 2040	1	5	SE	71	64	69	61	72	64	70	62	-2	-2.5	-2	-2.4	60	55	NO	NO	NO	NO	NO	No treatment	0	0
NCA16	RES-NCA16-5652	81 LILYFIELD ROAD LILYFIELD 2040	0	1	N	53	46	51	43	54	47	52	43	-2.2	-3.3	-2.1	-3.1	60	55	NO	NO	NO	NO	NO	No treatment	0	0
NCA16	RES-NCA16-5652	81 LILYFIELD ROAD LILYFIELD 2040	0	2	E	68	61	66	58	69	61	67	58	-2	-3	-1.9	-3	60	55	NO	NO	NO	NO	NO	No treatment	0	0
NCA16	RES-NCA16-5652	81 LILYFIELD ROAD LILYFIELD 2040	0	3	S	70	63	69	60	71	63	69	60	-1.8	-2.9	-1.8	-2.7	60	55	NO	YES	NO	NO	YES	Trigger 2.	9	2
NCA16	RES-NCA16-5652	81 LILYFIELD ROAD LILYFIELD 2040	0	4	E	69	62	67	59	70	62	68	59	-2	-3	-1.8	-2.9	60	55	NO	NO	NO	NO	NO	No treatment	0	0
NCA16	RES-NCA16-5652	81 LILYFIELD ROAD LILYFIELD 2040	0	5	S	71	63	69	61	72	64	70	61	-1.9	-2.7	-1.8	-2.6	60	55	NO	YES	NO	NO	YES	Trigger 2.	10	2
NCA16	RES-NCA16-5652	81 LILYFIELD ROAD LILYFIELD 2040	1	1	N	56	50	54	46	57	50	54	46	-2.8	-4.1	-2.6	-4	60	55	NO	NO	NO	NO	NO	No treatment	0	0
NCA16	RES-NCA16-5652	81 LILYFIELD ROAD LILYFIELD 2040	1	2	E	68	61	66	58	69	62	67	59	-2.1	-3.2	-2	-3.1	60	55	YES	NO	NO	NO	YES	Trigger 2.	7	2
NCA16	RES-NCA16-5652	81 LILYFIELD ROAD LILYFIELD 2040	1	3	S	70	63	68	60	71	63	69	61	-1.8	-3	-1.8	-2.8	60	55	NO	YES	NO	NO	YES	Trigger 2.	9	2
NCA16	RES-NCA16-5652	81 LILYFIELD ROAD LILYFIELD 2040	1	4	E	69	62	67	59	70	62	68	59	-2	-3.1	-1.9	-2.9	60	55	NO	NO	NO	NO	NO	No treatment	0	0
NCA16	RES-NCA16-5652	81 LILYFIELD ROAD LILYFIELD 2040	1	5	S	71	64	69	61	71	64	70	61	-1.9	-2.8	-1.8	-2.6	60	55	NO	YES	NO	NO	YES	Trigger 2.	10	2
NCA16	RES-NCA16-730	91 LILYFIELD ROAD LILYFIELD 2040	0	1	NW	59	51	58	50	59	52	59	51	-0.7	-0.9	-0.5	-0.9	60	55	NO	NO	NO	NO	NO	No treatment	0	0
NCA16	RES-NCA16-730	91 LILYFIELD ROAD LILYFIELD 2040	0	3	SE	70	62	68	59	71	63	68	60	-2.1	-2.6	-2.1	-2.5	60	55	NO	NO	NO	NO	NO	No treatment	0	0
NCA16	RES-NCA16-730	91 LILYFIELD ROAD LILYFIELD 2040	0	4	SE	71	63	69	60	71	63	69	61	-2.1	-2.6	-2.1	-2.5	60	55	NO	NO	NO	NO	NO	No treatment	0	0
NCA16	RES-NCA16-730	91 LILYFIELD ROAD LILYFIELD 2040	1	1	NW	61	53	60	52	61	54	60	53	-0.8	-1.1	-0.6	-1.1	60	55	NO	NO	NO	NO	NO	No treatment	0	0
NCA16	RES-NCA16-730	91 LILYFIELD ROAD LILYFIELD 2040	1	3	SE	70	63	68	60	71	63	69	61	-2.1	-2.5	-2.1	-2.4	60	55	NO	YES	NO	NO	YES	Trigger 2.	9	2
NCA16	RES-NCA16-730	91 LILYFIELD ROAD LILYFIELD 2040	1	4	SE	71	63	69	61	72	64	70	61	-2	-2.6	-2	-2.5	60	55	NO	NO	NO	NO	NO	No treatment	0	0
NCA16	RES-NCA16-864	89 LILYFIELD ROAD LILYFIELD 2040	0	1	NW	56	49	56	48	57	50	56	49	-0.7	-1.1	-0.5	-0.9	60	55	NO	NO	NO	NO	NO	No treatment	0	0
NCA16	RES-NCA16-864	89 LILYFIELD ROAD LILYFIELD 2040	0	3	SE	70	62	68	59	71	63	69	60	-2.1	-2.6	-2.1	-2.7	60	55	NO	NO	NO	NO	NO	No treatment	0	0
NCA16	RES-NCA16-864	89 LILYFIELD ROAD LILYFIELD 2040	0	4	S	71	63	69	60	72	63	69	61	-2.1	-2.6	-2.1	-2.6	60	55	NO	NO	NO	NO	NO	No treatment	0	0
NCA16	RES-NCA16-864	89 LILYFIELD ROAD LILYFIELD 2040	1	1	NW	59	52	58	50	59	52	58	51	-0.9	-1.3	-0.8	-1.2	60	55	NO	NO	NO	NO	NO	No treatment	0	0
NCA16	RES-NCA16-864	89 LILYFIELD ROAD LILYFIELD 2040	1	3	SE	70	63	68	60	71	63	69	61	-2.1	-2.7	-2.1	-2.6	60	55	NO	YES	NO	NO	YES	Trigger 2.	9	2
NCA16	RES-NCA16-864	89 LILYFIELD ROAD LILYFIELD 2040	1	4	S	71	63	69	61	72	64	70	61	-2	-2.6	-2	-2.5	60	55	NO	NO	NO	NO	NO	No treatment	0	0
NCA19	MXU-NCA19-2288	77-79 LILYFIELD ROAD LILYFIELD 2040	0	1	SE	71	64	69	61	72	64	70	61	-2.4	-3.3	-2.3	-3.1	60	55	NO	YES	NO	NO	YES	Trigger 2.	10	2
NCA19	MXU-NCA19-2288	77-79 LILYFIELD ROAD LILYFIELD 2040	0	2	SW	68	61	66	58	69	61	67	58	-1.9	-2.9	-1.9	-2.8	60	55	NO	NO	NO	NO	NO	No treatment	0	0
NCA19	MXU-NCA19-2288	77-79 LILYFIELD ROAD LILYFIELD 2040	0	3	SE	69	62	67	59	70	62	68	59	-2.2	-3.2	-2	-3.1	60	55	NO	NO	NO	NO	NO	No treatment	0	0
NCA19	MXU-NCA19-2288	77-79 LILYFIELD ROAD LILYFIELD 2040	0	4	SW	66	59	64	56	67	60	65	57	-2	-3	-2	-2.9	60	55	NO	NO	NO	NO	NO	No treatment	0	0
NCA19	MXU-NCA19-2288	77-79 LILYFIELD ROAD LILYFIELD 2040	0	5	NW	48	42	46	40	48	42	46	40	-1.6	-1.9	-1.6	-1.9	60	54	NO	NO	NO	NO	NO	No treatment	0	0
NCA19	MXU-NCA19-2288	77-79 LILYFIELD ROAD LILYFIELD 2040	0	6	NE	46	40	44	38	46	40	45	38	-1.4	-1.9	-1.3	-1.9	58	52	NO	NO	NO	NO	NO	No treatment	0	0
NCA19	MXU-NCA19-2288	77-79 LILYFIELD ROAD LILYFIELD 2040	0	7	NW	45	40	44	37	46	40	44	38	-1.6	-2.2	-1.5	-2.2	58	52	NO	NO	NO	NO	NO	No treatment	0	0
NCA19	MXU-NCA19-2288	77-79 LILYFIELD ROAD LILYFIELD 2040	0	8	NE	53	47	51	45	53	47	52	45	-1.5	-1.9	-1.4	-1.9	60	55	NO	NO	NO	NO	NO	No treatment	0	0
NCA19	MXU-NCA19-2288	77-79 LILYFIELD ROAD LILYFIELD 2040	0	9	NW	46	40	44	38	46	40	45	38	-1.5	-2.2	-1.6	-2.1	58	52	NO	NO	NO	NO	NO	No treatment	0	0
NCA19	MXU-NCA19-2288	77-79 LILYFIELD ROAD LILYFIELD 2040	0	10	NE	66	59	63	55	67	60	64	56	-3	-4.4	-2.8	-4.1	60	55	NO	NO	NO	NO	NO	No treatment	0	0
NCA19	MXU-NCA19-2288	77-79 LILYFIELD ROAD LILYFIELD 2040	0	11	SE	68	61	66	57	69	62	66	58	-2.6	-3.8	-2.5	-3.6	60	55	NO	NO	NO	NO	NO	No treatment	0	0
NCA19	MXU-NCA19-2288	77-79 LILYFIELD ROAD LILYFIELD 2040	0	12	NE	68	61	65	57	69	61	66	57	-2.8	-3.9	-2.6	-3.7	60	55	NO	NO	NO	NO	NO	No treatment	0	0
NCA19	MXU-NCA19-2288	77-79 LILYFIELD ROAD LILYFIELD 2040	0	13	SE	70	62	67	59	71	63	68	60	-2.5	-3.5	-2.4	-3.4	60	55	NO	YES	NO	NO	YES	Trigger 2.	8	2
NCA19	MXU-NCA19-2288	77-79 LILYFIELD ROAD LILYFIELD 2040	0	14	NE	69	61	66	57	69	62	67	58	-2.7	-3.7	-2.5	-3.5	60	55	NO	NO	NO	NO	NO	No treatment	0	0
NCA19	MXU-NCA19-2288	77-79 LILYFIELD ROAD LILYFIELD 2040	1	1	SE	72	64	69	61	72	65	70	62	-2.3	-3.2	-2.3	-3.1	60	55	NO	YES	NO	NO	YES	Trigger 2.	10	2
NCA19	MXU-NCA19-2288	77-79 LILYFIELD ROAD LILYFIELD 2040	1	2	SW	68	61	66	58	69	61	67	59	-1.9	-2.8	-1.9	-2.7	60	55	YES	NO	NO	NO	YES	Trigger 2.	7	2
NCA19	MXU-NCA19-2288	77-79 LILYFIELD ROAD LILYFIELD 2040	1	3	SE	70	62	67	59	70	63	68	60	-2.2	-3.2	-2.1	-3	60	55	YES	YES	NO	NO	YES	Trigger 2.	8	2
NCA19	MXU-NCA19-2288	77-79 LILYFIELD ROAD LILYFIELD 2040	1	4	SW	67	60	65	57	67	60	65	57	-2	-2.9	-1.9	-2.8	60	55	YES	NO	NO	NO	YES	Trigger 2.	5	1
NCA19	MXU-NCA19-2288	77-79 LILYFIELD ROAD LILYFIELD 2040	1	5	NW	53	47	51	46	53	47	51	46	-1.6	-1.8	-1.6	-1.6	60	55	NO	NO	NO	NO	NO	No treatment	0	0
NCA19	MXU-NCA19-2288	77-79 LILYFIELD ROAD LILYFIELD 2040	1	6	NE	49	43	47	41	49	43	48	41	-1.2	-1.7	-1.2	-1.7	60	55	NO	NO	NO	NO	NO	No treatment	0	0
NCA19	MXU-NCA19-2288	77-79 LILYFIELD ROAD LILYFIELD 2040	1	7	NW	48	42	47	40	49	43	47	40	-1.5	-2.3	-1.5	-2.2	60	55	NO	NO	NO	NO	NO	No treatment	0	0
NCA19	MXU-NCA19-2288	77-79 LILYFIELD ROAD LILYFIELD 2040	1	8	NE	56	50	54	48	57	50	55	48	-2	-2.5	-1.9	-2.5	60	55	NO	NO	NO	NO	NO	No treatment	0	0
NCA19	MXU-NCA19-2288	77-79 LILYFIELD ROAD LILYFIELD 2040	1	9	NW	49	43	47	40	49	43	47	41	-1.6	-2.2	-1.6	-2.1	60	55	NO	NO	NO	NO	NO	No treatment	0	0
NCA19	MXU-NCA19-2288	77-79 LILYFIELD ROAD LILYFIELD 2040	1	10	NE	67	60	64	56	68	60	65	57	-2.7	-3.9	-2.6	-3.8	60	55	NO	NO	NO	NO	NO	No treatment	0	0
NCA19	MXU-NCA19-2288	77-79 LILYFIELD ROAD LILYFIELD 2040	1	11	SE	69	62	66	58	69	62	67	59	-2.5	-3.5	-2.4	-3.4	60	55	NO	NO	NO	NO	NO	No treatment	0	0
NCA19	MXU-NCA19-2288	77-79 LILYFIELD ROAD LILYFIELD 2040	1	12	NE	68	61	66	57	69	62	67	58	-2.6	-3.7	-2.5	-3.5	60	55	NO	NO	NO	NO	NO	No treatment	0	0
NCA19	MXU-NCA19-2288	77-79 LILYFIELD ROAD LILYFIELD 2040	1	13	SE	70	63	68	59	71	63	68	60	-2.4	-3.4	-2.3	-3.3	60	55	NO	YES	NO	NO	YES	Trigger 2.	8	2
NCA19	MXU-NCA19-2288	77-79 LILYFIELD ROAD LILYFIELD 2040	1	14	NE	69	61	66	58	70	62	67	58	-2.6	-3.5	-2.5	-3.4	60	55	NO	NO	NO	NO	NO	No treatment	0	0
NCA19	MXU-NCA19-2288	77-79 LILYFIELD ROAD LILYFIELD 2040	2	1	SE	71	64	69	61	72	65	70	62	-2.3	-3.1	-2.2	-3	60	55	YES	YES	YES	NO	YES	Trigger 2. Trigger 3.	10	2
NCA19	MXU-NCA19-2288	77-79 LILYFIELD ROAD LILYFIELD 2040	2	2	SW	68	61	66	58	69	62	67	59	-2	-2.9	-1.9	-2.8	60	55	YES	NO	NO	NO	YES	Trigger 2.	7	2
NCA19	MXU-NCA19-2288	77-79 LILYFIELD ROAD LILYFIELD 2040	2	3	SE	69	62	67	59	70	63	68	60	-2.2	-3.2	-2.1	-3	60	55	YES	YES	NO	NO	YES	Trigger 2.	8	2
NCA19	MXU-NCA19-2288	77-79 LILYFIELD ROAD LILYFIELD 2040	2	4	SW	66	60	64	57	67	60	65	57	-2	-3	-2	-2.9	60	55	YES	NO	NO	NO	YES	Trigger 2.	5	1
NCA19	MXU-NCA19-2288	77-79 LILYFIELD ROAD LILYFIELD 2040	2	5	NW	57	51	55	49	57	51	55	50	-1.6	-1.8	-1.5	-1.7	60	55	NO	NO	NO	NO	NO	No treatment	0	0
NCA19	MXU-NCA19-2288	77-79 LILYFIELD ROAD LILYFIELD 2040	2	6	NE	54	48	53	46	54	48	53	47	-1.1	-1.8	-1.2	-1.8	60	55	NO	NO	NO	NO	NO	No treatment	0	0
NCA19	MXU-NCA19-2288	77-79 LILYFIELD ROAD LILYFIELD 2040	2	7	NW	53	48	52	45	53	48	52	46	-1.5	-2.3	-1.5	-2.2	60	55	NO	NO	NO	NO	NO	No treatment	0	0
NCA19	MXU-NCA19-2288	77-79 LILYFIELD ROAD LILYFIELD 2040	2	8	NE	58	53	57	50	59	53	57	51	-1.6	-2.1	-1.6	-2	60	55	NO	NO	NO	NO	NO	No treatment	0	0
NCA19	MXU-NCA19-2288	77-79 LILYFIELD ROAD LILYFIELD 2040	2	9	NW	53	48	52	45	54	48	52	46	-1.5	-2.3	-1.6	-2.2	60	55	NO	NO	NO	NO	NO	No treatment	0	0
NCA19	MXU-NCA19-2288	77-79 LILYFIELD ROAD LILYFIELD 2040	2	10	NE	67	60	64	57	68	61	65	57	-2.6	-3.7	-2.5	-3.5	60	55	NO	NO	NO	NO	NO	No treatment	0	0

NCA	NCA ID	Receiver Address	Facade Floor	Facade Number	Facade Orientation	Opening Year No Build Day dB(A)	Opening Year No Build Night dB(A)	Opening Year Build Day dB(A)	Opening Year Build Night dB(A)	Design Year No Build Day dB(A)	Design Year No Build Night dB(A)	Design Year Build Day dB(A)	Design Year Build Night dB(A)	Trigger 1 Opening Year Day dB(A)	Trigger 1 Opening Year Night dB(A)	Trigger 1 Design Year Day dB(A)	Trigger 1 Design Year Night dB(A)	NCG noise criteria Day dB(A)	NCG noise criteria Night dB(A)	Trigger 2 Do noise levels exceed the cumulative limit with project roads adding ≥2dB to the total noise levels? Day	Trigger 2 Night	Trigger 3 Is the contribution from the road project Acute? Day ≥ 65dB LAeq,15h	Trigger 3 Night ≥ 60dB LAeq,9h	Consider additional noise mitigation?	Report	Exceedance dB(A)	At-property treatment category
NCA19	MXU-NCA19-2288	77-79 LILYFIELD ROAD LILYFIELD 2040	2	11	SE	69	62	66	58	69	62	67	59	-2.5	-3.4	-2.3	-3.3	60	55	YES	NO	NO	NO	YES	Trigger 2.	7	2
NCA19	MXU-NCA19-2288	77-79 LILYFIELD ROAD LILYFIELD 2040	2	12	NE	68	61	66	58	69	62	66	58	-2.5	-3.5	-2.5	-3.4	60	55	NO	NO	NO	NO	NO	No treatment	0	0
NCA19	MXU-NCA19-2288	77-79 LILYFIELD ROAD LILYFIELD 2040	2	13	SE	70	63	67	59	70	63	68	60	-2.4	-3.4	-2.3	-3.2	60	55	YES	YES	NO	NO	YES	Trigger 2.	8	2
NCA19	MXU-NCA19-2288	77-79 LILYFIELD ROAD LILYFIELD 2040	2	14	NE	68	61	66	58	69	62	67	59	-2.5	-3.5	-2.4	-3.3	60	55	NO	NO	NO	NO	NO	No treatment	0	0
NCA19	MXU-NCA19-2329	77-79 LILYFIELD ROAD LILYFIELD 2040	0	1	SE	68	61	66	58	69	61	67	59	-1.9	-2.9	-1.8	-2.8	60	55	YES	NO	NO	NO	YES	Trigger 2.	7	2
NCA19	MXU-NCA19-2329	77-79 LILYFIELD ROAD LILYFIELD 2040	0	3	NW	46	40	44	38	46	40	45	38	-1.5	-2.2	-1.5	-2.3	58	52	NO	NO	NO	NO	NO	No treatment	0	0
NCA19	MXU-NCA19-2329	77-79 LILYFIELD ROAD LILYFIELD 2040	0	4	NW	46	40	44	38	46	40	45	38	-1.5	-2.2	-1.5	-2.2	58	52	NO	NO	NO	NO	NO	No treatment	0	0
NCA19	MXU-NCA19-2329	77-79 LILYFIELD ROAD LILYFIELD 2040	0	5	NW	46	40	44	38	46	40	45	38	-1.5	-2.2	-1.5	-2.2	58	52	NO	NO	NO	NO	NO	No treatment	0	0
NCA19	MXU-NCA19-2329	77-79 LILYFIELD ROAD LILYFIELD 2040	0	6	SE	69	61	67	58	69	61	67	59	-2	-3	-1.9	-2.8	60	55	NO	NO	NO	NO	NO	No treatment	0	0
NCA19	MXU-NCA19-2329	77-79 LILYFIELD ROAD LILYFIELD 2040	0	7	NE	67	59	65	57	68	60	66	57	-2.2	-2.8	-2	-2.7	60	55	NO	NO	NO	NO	NO	No treatment	0	0
NCA19	MXU-NCA19-2329	77-79 LILYFIELD ROAD LILYFIELD 2040	0	8	SE	71	64	69	61	72	64	70	61	-2	-2.9	-2	-2.8	60	55	NO	YES	NO	NO	YES	Trigger 2.	10	2
NCA19	MXU-NCA19-2329	77-79 LILYFIELD ROAD LILYFIELD 2040	0	9	SW	69	61	67	58	69	62	68	59	-1.9	-2.8	-1.8	-2.7	60	55	NO	NO	NO	NO	NO	No treatment	0	0
NCA19	MXU-NCA19-2329	77-79 LILYFIELD ROAD LILYFIELD 2040	0	10	SE	70	62	68	60	71	63	69	60	-1.9	-2.8	-1.8	-2.7	60	55	NO	YES	NO	NO	YES	Trigger 2.	9	2
NCA19	MXU-NCA19-2329	77-79 LILYFIELD ROAD LILYFIELD 2040	0	11	SW	68	61	66	58	69	61	67	58	-1.9	-2.9	-1.8	-2.8	60	55	NO	NO	NO	NO	NO	No treatment	0	0
NCA19	MXU-NCA19-2329	77-79 LILYFIELD ROAD LILYFIELD 2040	1	1	SE	69	62	67	59	69	62	68	59	-1.9	-2.9	-1.8	-2.8	60	55	YES	NO	NO	NO	YES	Trigger 2.	8	2
NCA19	MXU-NCA19-2329	77-79 LILYFIELD ROAD LILYFIELD 2040	1	3	NW	49	43	47	41	49	43	48	41	-1.5	-2.3	-1.5	-2.2	60	55	NO	NO	NO	NO	NO	No treatment	0	0
NCA19	MXU-NCA19-2329	77-79 LILYFIELD ROAD LILYFIELD 2040	1	4	NW	49	43	47	40	49	43	47	41	-1.4	-2.3	-1.5	-2.2	60	55	NO	NO	NO	NO	NO	No treatment	0	0
NCA19	MXU-NCA19-2329	77-79 LILYFIELD ROAD LILYFIELD 2040	1	5	NW	49	43	47	41	49	43	48	41	-1.5	-2.2	-1.5	-2.2	60	55	NO	NO	NO	NO	NO	No treatment	0	0
NCA19	MXU-NCA19-2329	77-79 LILYFIELD ROAD LILYFIELD 2040	1	6	SE	70	62	67	59	70	63	68	60	-2.1	-3.3	-2	-3	60	55	NO	YES	NO	NO	YES	Trigger 2.	8	2
NCA19	MXU-NCA19-2329	77-79 LILYFIELD ROAD LILYFIELD 2040	1	7	NE	68	61	66	58	69	61	67	58	-2.4	-3.3	-2.2	-3.2	60	55	NO	NO	NO	NO	NO	No treatment	0	0
NCA19	MXU-NCA19-2329	77-79 LILYFIELD ROAD LILYFIELD 2040	1	8	SE	72	64	70	61	73	65	70	62	-2.1	-3	-2.1	-2.9	60	55	NO	YES	YES	NO	YES	Trigger 2. Trigger 3.	10	2
NCA19	MXU-NCA19-2329	77-79 LILYFIELD ROAD LILYFIELD 2040	1	9	SW	69	62	67	59	70	62	68	59	-1.8	-2.7	-1.8	-2.6	60	55	NO	NO	NO	NO	NO	No treatment	0	0
NCA19	MXU-NCA19-2329	77-79 LILYFIELD ROAD LILYFIELD 2040	1	10	SE	70	63	68	60	71	63	69	61	-1.9	-2.8	-1.9	-2.7	60	55	NO	YES	NO	NO	YES	Trigger 2.	9	2
NCA19	MXU-NCA19-2329	77-79 LILYFIELD ROAD LILYFIELD 2040	1	11	SW	68	61	66	58	69	61	67	59	-1.9	-2.8	-1.8	-2.8	60	55	YES	NO	NO	NO	YES	Trigger 2.	7	2
NCA19	MXU-NCA19-2329	77-79 LILYFIELD ROAD LILYFIELD 2040	2	1	SE	69	62	67	59	69	62	67	59	-1.9	-2.9	-1.8	-2.8	60	55	YES	NO	NO	NO	YES	Trigger 2.	7	2
NCA19	MXU-NCA19-2329	77-79 LILYFIELD ROAD LILYFIELD 2040	2	3	NW	54	48	52	46	54	48	53	46	-1.5	-2.3	-1.5	-2.3	60	55	NO	NO	NO	NO	NO	No treatment	0	0
NCA19	MXU-NCA19-2329	77-79 LILYFIELD ROAD LILYFIELD 2040	2	4	NW	53	48	52	46	54	48	52	46	-1.5	-2.3	-1.5	-2.3	60	55	NO	NO	NO	NO	NO	No treatment	0	0
NCA19	MXU-NCA19-2329	77-79 LILYFIELD ROAD LILYFIELD 2040	2	5	NW	54	48	52	46	54	48	53	46	-1.6	-2.3	-1.6	-2.2	60	55	NO	NO	NO	NO	NO	No treatment	0	0
NCA19	MXU-NCA19-2329	77-79 LILYFIELD ROAD LILYFIELD 2040	2	6	SE	69	62	67	59	70	63	68	60	-2.1	-3.3	-2	-3.1	60	55	YES	YES	NO	NO	YES	Trigger 2.	8	2
NCA19	MXU-NCA19-2329	77-79 LILYFIELD ROAD LILYFIELD 2040	2	7	NE	68	61	66	58	69	61	67	58	-2.3	-3.3	-2.2	-3.2	60	55	NO	NO	NO	NO	NO	No treatment	0	0
NCA19	MXU-NCA19-2329	77-79 LILYFIELD ROAD LILYFIELD 2040	2	8	SE	71	64	69	61	72	65	70	62	-2.1	-3	-2	-3	60	55	YES	YES	YES	NO	YES	Trigger 2. Trigger 3.	10	2
NCA19	MXU-NCA19-2329	77-79 LILYFIELD ROAD LILYFIELD 2040	2	9	SW	69	62	67	59	69	62	68	59	-1.9	-2.8	-1.9	-2.7	60	55	YES	NO	NO	NO	YES	Trigger 2.	8	2
NCA19	MXU-NCA19-2329	77-79 LILYFIELD ROAD LILYFIELD 2040	2	10	SE	70	63	68	60	71	63	69	61	-1.9	-2.9	-1.9	-2.7	60	55	YES	YES	NO	NO	YES	Trigger 2.	9	2
NCA19	MXU-NCA19-2329	77-79 LILYFIELD ROAD LILYFIELD 2040	2	11	SW	68	61	66	58	69	61	67	59	-1.9	-2.8	-1.8	-2.7	60	55	YES	NO	NO	NO	YES	Trigger 2.	7	2
NCA19	MXU-NCA19-2332	77-79 LILYFIELD ROAD LILYFIELD 2040	0	1	SE	71	64	69	61	72	64	70	61	-2.1	-3.1	-2.1	-3	60	55	NO	YES	NO	NO	YES	Trigger 2.	10	2
NCA19	MXU-NCA19-2332	77-79 LILYFIELD ROAD LILYFIELD 2040	0	2	SW	68	60	66	58	68	61	67	58	-1.9	-2.9	-1.8	-2.7	60	55	YES	NO	NO	NO	YES	Trigger 2.	7	2
NCA19	MXU-NCA19-2332	77-79 LILYFIELD ROAD LILYFIELD 2040	0	3	SE	68	61	66	58	68	61	67	58	-1.9	-2.9	-1.8	-2.9	60	55	YES	NO	NO	NO	YES	Trigger 2.	7	2
NCA19	MXU-NCA19-2332	77-79 LILYFIELD ROAD LILYFIELD 2040	0	5	SW	47	41	45	39	47	41	46	39	-1.6	-2.2	-1.5	-2.2	59	53	NO	NO	NO	NO	NO	No treatment	0	0
NCA19	MXU-NCA19-2332	77-79 LILYFIELD ROAD LILYFIELD 2040	0	6	NW	47	41	45	39	47	41	46	39	-1.6	-2.2	-1.5	-2.2	59	53	NO	NO	NO	NO	NO	No treatment	0	0
NCA19	MXU-NCA19-2332	77-79 LILYFIELD ROAD LILYFIELD 2040	0	7	SE	70	63	68	59	70	63	68	60	-2.2	-3.3	-2	-3.1	60	55	NO	YES	NO	NO	YES	Trigger 2.	8	2
NCA19	MXU-NCA19-2332	77-79 LILYFIELD ROAD LILYFIELD 2040	0	8	NE	68	61	66	57	69	61	66	58	-2.4	-3.4	-2.3	-3.2	60	55	NO	NO	NO	NO	NO	No treatment	0	0
NCA19	MXU-NCA19-2332	77-79 LILYFIELD ROAD LILYFIELD 2040	1	1	SE	72	64	69	61	72	65	70	62	-2.1	-3.1	-2.1	-3	60	55	NO	YES	YES	NO	YES	Trigger 2. Trigger 3.	10	2
NCA19	MXU-NCA19-2332	77-79 LILYFIELD ROAD LILYFIELD 2040	1	2	SW	68	61	66	58	69	61	67	58	-1.8	-2.9	-1.8	-2.7	60	55	YES	NO	NO	NO	YES	Trigger 2.	7	2
NCA19	MXU-NCA19-2332	77-79 LILYFIELD ROAD LILYFIELD 2040	1	3	SE	68	61	66	58	69	62	67	59	-1.9	-2.8	-1.9	-2.8	60	55	YES	NO	NO	NO	YES	Trigger 2.	7	2
NCA19	MXU-NCA19-2332	77-79 LILYFIELD ROAD LILYFIELD 2040	1	5	SW	50	44	49	42	50	45	49	42	-1.6	-2.3	-1.5	-2.2	60	55	NO	NO	NO	NO	NO	No treatment	0	0
NCA19	MXU-NCA19-2332	77-79 LILYFIELD ROAD LILYFIELD 2040	1	6	NW	50	45	49	42	51	45	49	43	-1.6	-2.3	-1.6	-2.3	60	55	NO	NO	NO	NO	NO	No treatment	0	0
NCA19	MXU-NCA19-2332	77-79 LILYFIELD ROAD LILYFIELD 2040	1	7	SE	70	63	68	60	71	63	69	60	-2.2	-3.2	-2.1	-3	60	55	NO	YES	NO	NO	YES	Trigger 2.	9	2
NCA19	MXU-NCA19-2332	77-79 LILYFIELD ROAD LILYFIELD 2040	1	8	NE	69	61	66	58	69	62	67	58	-2.4	-3.4	-2.3	-3.2	60	55	NO	NO	NO	NO	NO	No treatment	0	0
NCA19	MXU-NCA19-2332	77-79 LILYFIELD ROAD LILYFIELD 2040	2	1	SE	71	64	69	61	72	65	70	62	-2.1	-3	-2	-2.9	60	55	YES	YES	YES	NO	YES	Trigger 2. Trigger 3.	10	2
NCA19	MXU-NCA19-2332	77-79 LILYFIELD ROAD LILYFIELD 2040	2	2	SW	68	61	66	58	68	61	67	59	-1.9	-2.8	-1.8	-2.8	60	55	YES	NO	NO	NO	YES	Trigger 2.	7	2
NCA19	MXU-NCA19-2332	77-79 LILYFIELD ROAD LILYFIELD 2040	2	3	SE	68	61	66	58	69	62	67	59	-1.9	-2.9	-1.9	-2.9	60	55	YES	NO	NO	NO	YES	Trigger 2.	7	2
NCA19	MXU-NCA19-2332	77-79 LILYFIELD ROAD LILYFIELD 2040	2	5	SW	57	51	55	49	57	52	56	49	-1.6	-2.3	-1.5	-2.3	60	55	NO	NO	NO	NO	NO	No treatment	0	0
NCA19	MXU-NCA19-2332	77-79 LILYFIELD ROAD LILYFIELD 2040	2	6	NW	55	50	54	48	55	50	54	48	-1.6	-2.2	-1.6	-2.1	60	55	NO	NO	NO	NO	NO	No treatment	0	0
NCA19	MXU-NCA19-2332	77-79 LILYFIELD ROAD LILYFIELD 2040	2	7	SE	70	63	68	60	71	63	69	60	-2.1	-3.2	-2	-3	60	55	YES	YES	NO	NO	YES	Trigger 2.	9	2
NCA19	MXU-NCA19-2332	77-79 LILYFIELD ROAD LILYFIELD 2040	2	8	NE	68	61	66	58	69	62	67	59	-2.3	-3.3	-2.2	-3.1	60	55	NO	NO	NO	NO	NO	No treatment	0	0
NCA19	RES-NCA19-1827	111 CECILY STREET LILYFIELD 2040	0	1	NE	68	61	65	56	68	61	65	57	-3.1	-4.7	-2.9	-4.3	60	55	NO	NO	NO	NO	NO	No treatment	0	0
NCA19	RES-NCA19-1827	111 CECILY STREET LILYFIELD 2040	0	2	SE	71	63	68	59	71	64	69	59	-2.9	-4.5	-2.7	-4.2	60	55	NO	NO	NO	NO	NO	No treatment	0	0
NCA19	RES-NCA19-1827	111 CECILY STREET LILYFIELD 2040	1	1	NE	68	61	65	57	69	62	66	58	-2.9	-4.3	-2.8	-4	60	55	NO	NO	NO	NO	NO	No treatment	0	0
NCA19	RES-NCA19-1827	111 CECILY STREET LILYFIELD 2040	1	2	SE	71	64	68	60	72	64	69	60	-2.6	-3.9	-2.4	-3.7	60	55	NO	YES	NO	NO	YES	Trigger 2.	9	2
NCA19	RES-NCA19-1827	111 CECILY STREET LILYFIELD 2040	1	3	W	66	59	64	56	67	60	65	56	-2.3	-3.2	-2.1	-3.1	60	55	NO	NO	NO	NO	NO	No treatment	0	0
NCA19	RES-NCA19-1827	111 CECILY STREET LILYFIELD 2040	1	4	NW	57	51	55	49	57	52	55	49	-2	-2.3	-2.1	-2.5	60	55	NO	NO	NO	NO	NO	No treatment	0	0
NCA19	RES-NCA19-1884	94 RYAN STREET LILYFIELD 2040	0	1	SW	64	58	62	55	65	58	63	56	-1.9	-2.9	-1.9	-2.8	60	55	NO	NO	NO	NO	NO	No treatment	0	0
NCA19	RES-NCA19-1884	94 RYAN STREET LILYFIELD 2040	0	2	NW	53	48	51	46	53	48	51	46	-1.6	-1.7	-2	-2.1	60	55	NO	NO	NO	NO	NO	No treatment	0	0
NCA19	RES-NCA19-1884	94 RYAN STREET LILYFIELD 2040	0	3	NE	64	58	61	55	64	58	62	55	-2.5	-3.3	-2.4	-3.2	60	55	NO	NO	NO	NO	NO	No treatment	0	0
NCA19	RES-NCA19-1884	94 RYAN STREET LILYFIELD 2040	0	4	SE	62	56	60	53	62	56	60	53	-2	-2.7	-2.1	-2.8	60	55	NO	NO	NO	NO	NO	No treatment	0	0
NCA19	RES-NCA19-1884	94 RYAN STREET LILYFIELD 2040	1	1	SW	65	59	63	56	65	59	64	56	-1.9	-2.8	-1.8	-2.8	60	55	NO	NO	NO	NO	NO	No treatment	0	0
NCA19	RES-NCA19-1884	94 RYAN STREET LILYFIELD 2040	1	2	NW	56	51	55	49	56	51	55	49	-1.2	-1.3	-1.5	-1.6	60	55	NO	NO	NO	NO	NO	No treatment	0	0
NCA19	RES-NCA19-1884	94 RYAN STREET LILYFIELD 2040	1	3	NE	66	60	63	56	66	60	63	56	-2.8	-3.6	-2.6	-3.6	60	55	NO	NO	NO	NO	NO	No treatment	0	0
NCA19	RES-NCA19-1884	94 RYAN STREET LILYFIELD 2040	1	4	SE	67	62	65	59	67	62	65	59	-2.3	-3.3	-2.2	-3.2	60	55	YES	NO	NO	NO	YES	Trigger 2.	5	1
NCA19	RES-NCA19-2330	77-79 LILYFIELD ROAD LILYFIELD 2040	0	1	S	72	64	70	61	72	64	70	61	-1.9	-2.7	-1.8	-2.7	60	55	NO	YES	NO	NO	YES	Trigger 2.	10	2
NCA19	RES-NCA19-2330	77-79 LILYFIELD ROAD LILYFIELD 2040	0	2	W	69	61	67	58	69	61	68	59	-1.8	-2.6	-1.7	-2.5	60	55	NO	NO	NO	NO	NO	No treatment	0	0
NCA19	RES-NCA19-2330	77-79 LILYFIELD ROAD LILYFIELD 2040	0	3	S	70	62	68	60	70	63	69	60	-1.8	-2.8	-1.8	-2.6	60	55	NO	YES	NO	NO	YES	Trigger 2.	9	2
NCA19	RES-NCA19-2330	77-79 LILYFIELD ROAD LILYFIELD 2040	0	4	W	67	60	65	57	67	60	65	58	-1.8	-2.5	-1.8	-2.4	60	55	YES	NO	NO	NO	YES	Trigger 2.	5	1
NCA19	RES-NCA19-2330	77-79 LILYFIELD ROAD LILYFIELD 2040	0	5	N	46	40	45	38	47	40	45	38	-1.4	-2.2	-1.4	-2.1	59	52	NO	NO	NO	NO	NO	No treatment	0	0
NCA19	RES-NCA19-2330	77-79 LILYFIELD ROAD LILYFIELD 2040	0	6	W	47	41	46	39	48	42	46	40	-1.5	-2.1	-1.5	-2.1	60	54	NO	NO	NO	NO	NO	No treatment	0	0
NCA19	RES-NCA19-2330	77-79 LILYFIELD ROAD LILYFIELD 2040	0	7	N	46	40	45	38	46	40	45	38	-1.4	-2.1	-1.3	-2	58	52	NO	NO	NO	NO	NO	No treatment	0	0
NCA19	RES-NCA19-2330	77-79 LILYFIELD ROAD LILYFIELD 2040	0	8	S	69	61	67	58	70	62	68	59	-1.9	-2.9	-1.8	-2.8	60	55	NO	NO	NO	NO	NO	No treatment	0	0
NCA19	RES-NCA19-2330	77-79 LILYFIELD ROAD LILYFIELD 2040	0	9	E	68	60	66	57	69	61	67	58	-2.1	-3.1	-2	-2.9	60	55	NO	NO	NO	NO	NO	No treatment	0	0
NCA19	RES-NCA19-2330	77-79 LILYFIELD ROAD LILYFIELD 2040	1	1	S	72	64	70	61	73	65	71	62	-2	-2.9	-1.9	-2.7	60	55	NO	YES	NO	NO	YES	Trigger 2.	11	3
NCA19	RES-NCA19-2330	77-79 LILYFIELD ROAD LILYFIELD 2040	1	2	W	69	61	67	59	69	62	68	59	-1.8	-2.5	-1.7	-2.4	60	55	NO	NO	NO	NO	NO	No treatment	0	0
NCA19	RES-NCA19-2330	77-79 LILYFIELD ROAD LILYFIELD 2040	1	3	S	70	63	68	60	71	63	69	61	-1.8	-2.6	-1.7	-2.6	60	55	NO	YES	NO	NO	YES	Trigger 2.	9	2
NCA19	RES-NCA19-2330	77-79 LILYFIELD ROAD LILYFIELD 2040	1	4	W	67	60	66	58	68	61	66	58	-1.8	-2.5	-1.8	-2.4	60	55	NO	NO	NO	NO	NO	No treatment	0	0
NCA19	RES-NCA19-2330	77-79 LILYFIELD ROAD LILYFIELD 2040	1	5	N	49	43	47	41	49	43	48	41	-1.4	-2.2	-1.4	-2.2	60	55	NO	NO	NO	NO	NO	No treatment	0	0
NCA19	RES-NCA19-2330	77-79 LILYFIELD ROAD LILYFIELD 2040	1	6	W	51	45	49	43	51	45	49	43	-1.6	-2.2	-1.6	-2	60	55	NO	NO	NO	NO	NO	No treatment	0	0
NCA19	RES-NCA19-2330	77-79 LILYFIELD ROAD LILYFIELD 2040	1	7	N	49	43	47	41	49	43	48	41	-1.4	-2.1	-1.3	-2.1	60	55	NO	NO	NO	NO	NO	No treatment	0	0
NCA19	RES-NCA19-2330	77-79 LILYFIELD ROAD LILYFIELD 2040	1	8	S	70	62	68	59	71	63	69	60	-2.1	-3.1	-2	-3	60	55	NO	YES	NO	NO	YES	Trigger 2.	9	2
NCA19	RES-NCA19-2330	77-79 LILYFIELD ROAD LILYFIELD 2040	1	9	E	69	61	67	58	70	62	68	59	-2.1	-3.3	-2	-3.1	60	55	NO	NO	NO	NO	NO	No treatment	0	0
NCA19	RES-NCA19-2330	77-79 LILYFIELD ROAD LILYFIELD 2040	2	1	S	72	64	70	61	72	65	70	62	-2	-2.9	-2	-2.8	60	55	NO	YES	YES	NO	YES	Trigger 2. Trigger 3.	10	2
NCA19	RES-NCA19-2330	77-79 LILYFIELD ROAD LILYFIELD 2040	2	2	W	69	61	67	59	69	62	68	59	-1.8	-2.5	-1.7	-2.4	60	55	NO	NO	NO	NO	NO	No treatment	0	0
NCA19	RES-NCA19-2330	77-79 LILYFIELD ROAD LILYFIELD 2040	2	3	S	70	63	68	60	71	63	69	61	-1.8	-2.7	-1.8	-2.5	60	55	YES	YES	NO	NO	YES	Trigger 2.	9	2
NCA19	RES-NCA19-2330	77-79 LILYFIELD ROAD LILYFIELD 2040	2	4	W	68	61	66	58	68	61	66	59	-1.8	-2.5	-1.7	-2.4	60	55	YES	NO	NO	NO	YES	Trigger 2.	6	2
NCA19	RES-NCA19-2330	77-79 LILYFIELD ROAD LILYFIELD 2040	2	5	N	54	48	52	46	54	48	52	46	-1.5	-2.3	-1.5	-2.3	60	55	NO	NO	NO	NO	NO	No treatment	0	0
NCA19	RES-NCA19-2330	77-79 LILYFIELD ROAD LILYFIELD 2040	2	6	W	57	52	56	50	57	52	56	50	-1.6	-2	-1.6	-1.9	60	55	NO	NO	NO	NO	NO	No treatment	0	0
NCA19	RES-NCA19-2330	77-79 LILYFIELD ROAD LILYFIELD 2040	2	7	N	53	48	52	46	54	48	52	46	-1.4	-2.2	-1.5	-2.2	60	55	NO	NO	NO	NO	NO	No treatment	0	0
NCA19	RES-NCA19-2330	77-79 LILYFIELD ROAD LILYFIELD 2040	2	8	S	69	63	67	59	70	63	68	60	-2	-3.2	-2	-3	60	55	YES	YES	NO	NO	YES	Trigger 2.	8	2
NCA19	RES-NCA19-2330	77-79 LILYFIELD ROAD LILYFIELD 2040	2	9	E	69	61	66	58	69	62	67	59	-2.2	-3.3	-2.1	-3.2	60	55	NO	NO	NO	NO	NO	No treatment	0	0
NCA19	RES-NCA19-2331	77-79 LILYFIELD ROAD LILYFIELD 2040	0	1	SE	71	64	69	61	72	64	70	61	-2.3	-3.2	-2.2	-3.2	60	55	NO	YES	NO	NO	YES	Trigger 2.	10	2
NCA19	RES-NCA19-2331	77-79 LILYFIELD ROAD LILYFIELD 2040	0	2	SW	68	61	66	58	68	61	67	58	-1.9	-2.9	-1.8	-2.8	60	55	YES	NO	NO	NO	YES	Trigger 2.	7	2
NCA19	RES-NCA19-2331	77-79 LILYFIELD ROAD LILYFIELD 2040	0	3	SE	69	62	67	58	69	62	67	59	-2.1	-3.2	-2	-3	60	55	YES	NO	NO	NO	YES	Trigger 2.	7	2
NCA19	RES-NCA19-2331	77-79 LILYFIELD ROAD LILYFIELD 2040	0	5	SW	48	42	47	40	48	43	47	41	-1.6	-2.1	-1.6	-2	60	55	NO	NO	NO	NO	NO	No treatment	0	0
NCA19	RES-NCA19-2331	77-79 LILYFIELD ROAD LILYFIELD 2040	0	6	NW	48	42	46	40	48	42	47	41	-1.6	-1.9	-1.6	-1.9	60	54	NO	NO	NO	NO	NO	No treatment	0	0
NCA19	RES-NCA19-2331	77-79 LILYFIELD ROAD LILYFIELD 2040	0	8	SE	67	60	65	57	68	61	66	57	-2.5	-3.7	-2.4	-3.5	60	55	NO	NO	NO	NO	NO	No treatment	0	0
NCA19	RES-NCA19-2331	77-79 LILYFIELD ROAD LILYFIELD 2040	0	9	NE	67	60	65	56	68	61	66	57	-2.5	-3.8	-2.3	-3.6	60	55	NO	NO	NO	NO	NO	No treatment	0	0
NCA19	RES-NCA19-2331	77-79 LILYFIELD ROAD LILYFIELD 2040	1	1	SE	72	64	69	61	72	65	70	62	-2.3	-3.1	-2.2	-3	60	55	NO	YES	NO	NO	YES	Trigger 2.	10	2
NCA19	RES-NCA19-2331	77-79 LILYFIELD ROAD LILYFIELD 2040	1	2	SW	68	61	66	58	69	61	67	59	-1.9	-2.8	-1.8	-2.8	60	55	YES	NO	NO	NO	YES	Trigger 2.	7	2
NCA19	RES-NCA19-2331	77-79 LILYFIELD ROAD LILYFIELD 2040	1	3	SE	69	62	67	59	70	62	68	59	-2	-3	-2	-3	60	55	YES	NO	NO	NO	YES	Trigger 2.	8	2
NCA19	RES-NCA19-2331	77-79 LILYFIELD ROAD LILYFIELD 2040	1	5	SW	53	48	51	46	53	48	52	46	-1.6	-1.9	-1.6	-1.9	60	55	NO	NO	NO	NO	NO	No treatment	0	0
NCA19	RES-NCA19-2331	77-79 LILYFIELD ROAD LILYFIELD 2040	1	6	NW	53	47	51	46	53	48	51	46	-1.6	-1.8	-1.7	-1.7	60	55	NO	NO	NO	NO	NO	No treatment	0	0
NCA19	RES-NCA19-2331	77-79 LILYFIELD ROAD LILYFIELD 2040	1	8	SE	68	61	65	57	68	61	66	58	-2.4	-3.6	-2.3	-3.5	60	55	NO	NO	NO	NO	NO	No treatment	0	0
NCA19	RES-NCA19-2331	77-79 LILYFIELD ROAD LILYFIELD 2040	1	9	NE	68	60	65	57	68	61	66	57	-2.4	-3.6	-2.3	-3.4	60	55	NO	NO	NO	NO	NO	No treatment	0	0
NCA19	RES-NCA19-2331	77-79 LILYFIELD ROAD LILYFIELD 2040	2	1	SE	71	64	69	61	72	65	70	62	-2.2	-3.1	-2.2	-3	60	55	YES	YES	YES	NO	YES	Trigger 2. Trigger 3.	10	2
NCA19	RES-NCA19-2331	77-79 LILYFIELD ROAD LILYFIELD 2040	2	2	SW	68	61	66	58	69	61	67	59	-1.9	-2.9	-1.9	-2.8	60	55	YES	NO	NO	NO	YES	Trigger 2.	7	2
NCA19	RES-NCA19-2331	77-79 LILYFIELD ROAD LILYFIELD 2040	2	3	SE	69	62	67	59	69	62	67	59	-2	-3	-2	-2.9	60	55	YES	NO	NO	NO	YES	Trigger 2.	7	2
NCA19	RES-NCA19-2331	77-79 LILYFIELD ROAD LILYFIELD 2040	2	5	SW	58	52	56	50	58	52	56	51	-1.6	-2	-1.6	-1.9	60	55	NO	NO	NO	NO	NO	No treatment	0	0
NCA19	RES-NCA19-2331	77-79 LILYFIELD ROAD LILYFIELD 2040	2	6	NW	57	51	55	50	57	51	55	50	-1.6	-1.8	-1.6	-1.7	60	55	NO	NO	NO	NO	NO	No treatment	0	0
NCA19	RES-NCA19-2331	77-79 LILYFIELD ROAD LILYFIELD 2040	2	8	SE	68	61	65	57	68	61	66	58	-2.4	-3.6	-2.3	-3.5	60	55	YES	NO	NO	NO	YES	Trigger 2.	6	2
NCA19	RES-NCA19-2331	77-79 LILYFIELD ROAD LILYFIELD 2040	2	9	NE	68	61	65	57	68	61	66	58	-2.5	-3.5	-2.4	-3.4	60	55	NO	NO	NO	NO	NO	No treatment	0	0
NCA19	RES-NCA19-2445	73-75 LILYFIELD ROAD ROZELLE 2039	0	1	SW	64	58	60	51	65	58	61	52	-4.2	-6.6	-3.7	-6.1	60	55	NO	NO	NO	NO	NO	No treatment	0	0
NCA19	RES-NCA19-2445	73-75 LILYFIELD ROAD ROZELLE 2039	0	2	NW	48	42	47	40	49	42	47	40	-1.4	-2	-1.4	-1.9	60	54	NO	NO	NO	NO	NO	No treatment	0	0
NCA19	RES-NCA19-2445	73-75 LILYFIELD ROAD ROZELLE 2039	0	3	NW	48	42	46	40	48	42	47	40	-1.4	-2	-1.4	-1.9	60	54	NO	NO	NO	NO	NO	No treatment	0	0

NCA	NCA ID	Receiver Address	Facade			Opening Year				Design Year				Trigger 1				NCG noise criteria		Trigger 2 Do noise levels exceed the cumulative limit with project roads adding ≥2dB to the total noise levels?		Trigger 3 Is the contribution from the road project Acute?		Consider additional noise mitigation?	Report	Exceedance dB(A)	At-property treatment category
						No Build		Build		No Build		Build		Opening Year		Design Year											
			Floor	Number	Orientation	Day	Night	Day	Night	Day	Night	Day	Night	Day	Night	Day	Night	Day	Night			Day	Night				
						dB(A)	dB(A)	dB(A)	dB(A)	dB(A)	dB(A)	dB(A)	dB(A)	dB(A)	dB(A)	dB(A)	dB(A)	dB(A)	dB(A)	Day	Night	≥ 65dB LAeq,15h	≥ 60dB LAeq,9h				
NCA19	RES-NCA19-2445	73-75 LILYFIELD ROAD ROZELLE 2039	0	4	SW	48	42	46	40	48	42	47	40	-1.4	-2.1	-1.4	-2	60	54	NO	NO	NO	NO	NO	No treatment	0	0
NCA19	RES-NCA19-2445	73-75 LILYFIELD ROAD ROZELLE 2039	0	5	NW	48	42	47	40	49	42	47	41	-1.3	-1.9	-1.3	-1.9	60	54	NO	NO	NO	NO	NO	No treatment	0	0
NCA19	RES-NCA19-2445	73-75 LILYFIELD ROAD ROZELLE 2039	0	6	NE	67	60	64	56	67	61	65	57	-3	-4.1	-2.8	-3.8	60	55	NO	NO	NO	NO	NO	No treatment	0	0
NCA19	RES-NCA19-2445	73-75 LILYFIELD ROAD ROZELLE 2039	0	7	S	70	63	67	59	71	63	68	59	-3	-4.4	-2.8	-4.1	60	55	NO	NO	NO	NO	NO	No treatment	0	0
NCA19	RES-NCA19-2445	73-75 LILYFIELD ROAD ROZELLE 2039	0	8	SE	69	62	66	58	70	63	67	58	-3.1	-4.7	-2.9	-4.4	60	55	NO	NO	NO	NO	NO	No treatment	0	0
NCA19	RES-NCA19-2445	73-75 LILYFIELD ROAD ROZELLE 2039	0	9	NE	68	61	65	57	69	61	66	58	-2.8	-3.8	-2.6	-3.6	60	55	NO	NO	NO	NO	NO	No treatment	0	0
NCA19	RES-NCA19-2445	73-75 LILYFIELD ROAD ROZELLE 2039	0	10	SE	70	63	67	58	71	63	68	59	-3	-4.5	-2.8	-4.2	60	55	NO	NO	NO	NO	NO	No treatment	0	0
NCA19	RES-NCA19-2445	73-75 LILYFIELD ROAD ROZELLE 2039	1	1	SW	65	58	62	53	66	59	62	54	-3.5	-5.4	-3.3	-5.1	60	55	NO	NO	NO	NO	NO	No treatment	0	0
NCA19	RES-NCA19-2445	73-75 LILYFIELD ROAD ROZELLE 2039	1	2	NW	52	46	50	44	52	46	51	44	-1.4	-2.1	-1.4	-1.9	60	55	NO	NO	NO	NO	NO	No treatment	0	0
NCA19	RES-NCA19-2445	73-75 LILYFIELD ROAD ROZELLE 2039	1	3	NW	52	46	50	44	52	46	51	44	-1.4	-2.1	-1.4	-2	60	55	NO	NO	NO	NO	NO	No treatment	0	0
NCA19	RES-NCA19-2445	73-75 LILYFIELD ROAD ROZELLE 2039	1	4	SW	52	46	50	44	52	46	51	44	-1.5	-2.2	-1.5	-2.1	60	55	NO	NO	NO	NO	NO	No treatment	0	0
NCA19	RES-NCA19-2445	73-75 LILYFIELD ROAD ROZELLE 2039	1	5	NW	52	46	51	44	53	47	51	45	-1.3	-1.8	-1.4	-1.8	60	55	NO	NO	NO	NO	NO	No treatment	0	0
NCA19	RES-NCA19-2445	73-75 LILYFIELD ROAD ROZELLE 2039	1	6	NE	67	61	64	57	68	61	65	57	-2.8	-3.8	-2.6	-3.6	60	55	YES	NO	NO	NO	YES	Trigger 2.	5	1
NCA19	RES-NCA19-2445	73-75 LILYFIELD ROAD ROZELLE 2039	1	7	S	70	63	67	59	71	64	68	60	-2.9	-4.1	-2.7	-3.9	60	55	NO	YES	NO	NO	YES	Trigger 2.	8	2
NCA19	RES-NCA19-2445	73-75 LILYFIELD ROAD ROZELLE 2039	1	8	SE	69	63	66	58	70	63	67	59	-3	-4.4	-2.8	-4.1	60	55	NO	NO	NO	NO	NO	No treatment	0	0
NCA19	RES-NCA19-2445	73-75 LILYFIELD ROAD ROZELLE 2039	1	9	NE	68	61	65	58	69	62	66	58	-2.7	-3.5	-2.4	-3.4	60	55	YES	NO	NO	NO	YES	Trigger 2.	6	2
NCA19	RES-NCA19-2445	73-75 LILYFIELD ROAD ROZELLE 2039	1	10	SE	70	63	67	59	71	64	68	60	-2.8	-4.1	-2.7	-3.9	60	55	NO	YES	NO	NO	YES	Trigger 2.	8	2
NCA19	RES-NCA19-5518	142 CECILY STREET LILYFIELD 2040	0	1	SW	66	59	62	54	66	59	63	54	-3.4	-5.3	-3.2	-5	60	55	NO	NO	NO	NO	NO	No treatment	0	0
NCA19	RES-NCA19-5518	142 CECILY STREET LILYFIELD 2040	0	2	NW	55	50	53	48	56	50	54	48	-2.1	-2.4	-2.3	-2.7	60	55	NO	NO	NO	NO	NO	No treatment	0	0
NCA19	RES-NCA19-5518	142 CECILY STREET LILYFIELD 2040	0	3	NE	68	61	65	57	68	61	66	57	-2.8	-4	-2.7	-3.7	60	55	NO	NO	NO	NO	NO	No treatment	0	0
NCA19	RES-NCA19-5518	142 CECILY STREET LILYFIELD 2040	0	4	SE	71	63	68	59	71	64	69	60	-3	-4.5	-2.8	-4.2	60	55	NO	YES	NO	NO	YES	Trigger 2.	9	2
NCA19	RES-NCA19-5537	87 RYAN STREET LILYFIELD 2040	0	1	W	56	52	55	49	57	52	55	49	-1.4	-2.8	-1.5	-2.7	60	55	NO	NO	NO	NO	NO	No treatment	0	0
NCA19	RES-NCA19-5537	87 RYAN STREET LILYFIELD 2040	0	2	E	64	58	62	54	65	59	62	55	-2.8	-4	-2.6	-3.8	60	55	NO	NO	NO	NO	NO	No treatment	0	0
NCA19	RES-NCA19-5537	87 RYAN STREET LILYFIELD 2040	0	3	SE	64	58	62	54	65	59	62	55	-2.7	-3.9	-2.6	-3.8	60	55	NO	NO	NO	NO	NO	No treatment	0	0
NCA19	RES-NCA19-5537	87 RYAN STREET LILYFIELD 2040	0	4	NE	63	57	61	53	64	58	61	54	-2.9	-4.2	-2.7	-3.9	60	55	NO	NO	NO	NO	NO	No treatment	0	0
NCA19	RES-NCA19-5537	87 RYAN STREET LILYFIELD 2040	0	5	SE	63	57	61	54	63	57	61	54	-2	-2.9	-2	-2.8	60	55	NO	NO	NO	NO	NO	No treatment	0	0
NCA19	RES-NCA19-5537	87 RYAN STREET LILYFIELD 2040	0	6	SW	55	51	54	48	56	51	54	48	-1.4	-2.7	-1.5	-2.8	60	55	NO	NO	NO	NO	NO	No treatment	0	0
NCA19	RES-NCA19-5537	87 RYAN STREET LILYFIELD 2040	0	7	SW	54	49	53	46	54	49	53	46	-1.4	-2.7	-1.5	-2.8	60	55	NO	NO	NO	NO	NO	No treatment	0	0
NCA19	RES-NCA19-5537	87 RYAN STREET LILYFIELD 2040	0	8	S	54	49	52	46	54	49	53	46	-1.4	-2.8	-1.5	-2.7	60	55	NO	NO	NO	NO	NO	No treatment	0	0
NCA19	RES-NCA19-5537	87 RYAN STREET LILYFIELD 2040	0	9	E	54	49	52	46	54	49	52	46	-1.8	-3.2	-1.8	-3.1	60	55	NO	NO	NO	NO	NO	No treatment	0	0
NCA19	RES-NCA19-5537	87 RYAN STREET LILYFIELD 2040	0	10	S	60	55	58	52	60	55	58	52	-1.5	-2.4	-1.5	-2.2	60	55	NO	NO	NO	NO	NO	No treatment	0	0
NCA19	RES-NCA19-5537	87 RYAN STREET LILYFIELD 2040	1	1	W	62	57	61	55	62	57	61	55	-1.4	-2.8	-1.4	-2.7	60	55	NO	NO	NO	NO	NO	No treatment	0	0
NCA19	RES-NCA19-5537	87 RYAN STREET LILYFIELD 2040	1	2	E	65	59	63	56	66	60	63	56	-2.4	-3.4	-2.3	-3.3	60	55	NO	NO	NO	NO	NO	No treatment	0	0
NCA19	RES-NCA19-5537	87 RYAN STREET LILYFIELD 2040	1	3	SE	66	61	64	57	67	61	64	58	-2.3	-3.4	-2.3	-3.4	60	55	NO	NO	NO	NO	NO	No treatment	0	0
NCA19	RES-NCA19-5537	87 RYAN STREET LILYFIELD 2040	1	4	NE	65	60	63	56	66	60	63	56	-2.5	-3.6	-2.4	-3.5	60	55	NO	NO	NO	NO	NO	No treatment	0	0
NCA19	RES-NCA19-5537	87 RYAN STREET LILYFIELD 2040	1	5	SE	67	62	65	58	67	62	65	59	-2.2	-3.2	-2.1	-3.2	60	55	YES	NO	NO	NO	YES	Trigger 2.	5	1
NCA19	RES-NCA19-5537	87 RYAN STREET LILYFIELD 2040	1	6	SW	62	57	61	55	62	57	61	55	-1.4	-2.8	-1.4	-2.8	60	55	NO	NO	NO	NO	NO	No treatment	0	0
NCA19	RES-NCA19-5537	87 RYAN STREET LILYFIELD 2040	1	7	SW	60	55	58	52	60	55	58	52	-1.4	-2.8	-1.4	-2.8	60	55	NO	NO	NO	NO	NO	No treatment	0	0
NCA19	RES-NCA19-5537	87 RYAN STREET LILYFIELD 2040	1	8	S	60	55	58	52	60	55	58	52	-1.5	-2.9	-1.5	-2.9	60	55	NO	NO	NO	NO	NO	No treatment	0	0
NCA19	RES-NCA19-5537	87 RYAN STREET LILYFIELD 2040	1	9	E	61	56	58	52	61	56	58	52	-2.5	-4	-2.5	-4	60	55	NO	NO	NO	NO	NO	No treatment	0	0
NCA19	RES-NCA19-5537	87 RYAN STREET LILYFIELD 2040	1	10	S	66	61	64	58	66	61	64	58	-1.8	-3	-1.8	-2.9	60	55	NO	NO	NO	NO	NO	No treatment	0	0
NCA19	RES-NCA19-5537	87 RYAN STREET LILYFIELD 2040	2	1	W	65	60	63	57	65	60	63	57	-1.6	-2.7	-1.5	-2.6	60	55	NO	NO	NO	NO	NO	No treatment	0	0
NCA19	RES-NCA19-5537	87 RYAN STREET LILYFIELD 2040	2	2	E	66	60	64	57	66	61	64	58	-2.3	-3.2	-2.2	-3.1	60	55	NO	NO	NO	NO	NO	No treatment	0	0
NCA19	RES-NCA19-5537	87 RYAN STREET LILYFIELD 2040	2	3	SE	67	62	65	59	67	62	65	59	-2.1	-3.3	-2.1	-3.2	60	55	YES	NO	NO	NO	YES	Trigger 2.	5	1
NCA19	RES-NCA19-5537	87 RYAN STREET LILYFIELD 2040	2	4	NE	66	61	64	57	66	61	64	58	-2.3	-3.2	-2.3	-3.2	60	55	NO	NO	NO	NO	NO	No treatment	0	0
NCA19	RES-NCA19-5537	87 RYAN STREET LILYFIELD 2040	2	5	SE	68	63	66	60	68	63	66	60	-2.1	-3.1	-2	-3	60	55	YES	YES	YES	NO	YES	Trigger 2. Trigger 3.	6	2
NCA19	RES-NCA19-5537	87 RYAN STREET LILYFIELD 2040	2	6	SW	64	59	62	56	64	59	62	56	-1.5	-2.9	-1.5	-2.9	60	55	NO	NO	NO	NO	NO	No treatment	0	0
NCA19	RES-NCA19-5537	87 RYAN STREET LILYFIELD 2040	2	7	SW	63	58	61	55	63	58	61	55	-1.5	-2.9	-1.5	-3	60	55	NO	NO	NO	NO	NO	No treatment	0	0
NCA19	RES-NCA19-5537	87 RYAN STREET LILYFIELD 2040	2	8	S	63	58	61	55	63	58	61	55	-1.6	-3	-1.6	-3	60	55	NO	NO	NO	NO	NO	No treatment	0	0
NCA19	RES-NCA19-5537	87 RYAN STREET LILYFIELD 2040	2	9	E	63	58	61	54	63	58	61	55	-2.5	-3.8	-2.5	-3.8	60	55	NO	NO	NO	NO	NO	No treatment	0	0
NCA19	RES-NCA19-5537	87 RYAN STREET LILYFIELD 2040	2	10	S	67	63	65	59	67	63	66	60	-2	-3.1	-1.9	-3	60	55	YES	YES	NO	NO	YES	Trigger 2.	6	2
NCA19	RES-NCA19-5601	138 CECILY STREET LILYFIELD 2040	0	1	SW	62	56	59	51	63	56	59	51	-3.7	-5.5	-3.4	-5.2	60	55	NO	NO	NO	NO	NO	No treatment	0	0
NCA19	RES-NCA19-5601	138 CECILY STREET LILYFIELD 2040	0	2	NW	48	42	47	41	48	43	47	41	-1.3	-1.8	-1.3	-1.7	60	55	NO	NO	NO	NO	NO	No treatment	0	0
NCA19	RES-NCA19-5601	138 CECILY STREET LILYFIELD 2040	0	3	NE	65	59	62	54	65	59	63	55	-3	-4.3	-2.7	-4.1	60	55	NO	NO	NO	NO	NO	No treatment	0	0
NCA19	RES-NCA19-5601	138 CECILY STREET LILYFIELD 2040	0	4	SE	66	60	63	55	66	60	64	56	-3.1	-4.5	-2.8	-4.3	60	55	NO	NO	NO	NO	NO	No treatment	0	0
NCA19	RES-NCA19-5601	138 CECILY STREET LILYFIELD 2040	0	5	SE	54	49	53	46	55	49	53	46	-1.8	-2.4	-1.8	-2.5	60	55	NO	NO	NO	NO	NO	No treatment	0	0
NCA19	RES-NCA19-5601	138 CECILY STREET LILYFIELD 2040	1	1	SW	64	58	61	53	64	58	61	53	-3	-4.5	-2.9	-4.3	60	55	NO	NO	NO	NO	NO	No treatment	0	0
NCA19	RES-NCA19-5601	138 CECILY STREET LILYFIELD 2040	1	2	NW	53	48	52	46	54	48	52	46	-1.1	-1.6	-1.2	-1.7	60	55	NO	NO	NO	NO	NO	No treatment	0	0
NCA19	RES-NCA19-5601	138 CECILY STREET LILYFIELD 2040	1	3	NE	65	59	63	55	66	60	63	56	-2.7	-3.9	-2.5	-3.6	60	55	NO	NO	NO	NO	NO	No treatment	0	0
NCA19	RES-NCA19-5601	138 CECILY STREET LILYFIELD 2040	1	4	SE	68	62	65	57	68	62	65	58	-3.1	-4.5	-2.9	-4.3	60	55	YES	NO	NO	NO	YES	Trigger 2.	5	1
NCA19	RES-NCA19-5601	138 CECILY STREET LILYFIELD 2040	1	5	SE	66	61	63	56	66	61	63	57	-3.3	-4.6	-3.2	-4.5	60	55	NO	NO	NO	NO	NO	No treatment	0	0
NCA19	RES-NCA19-682	96 RYAN STREET LILYFIELD 2040	0	1	SW	68	60	66	58	68	61	66	58	-2.1	-2.9	-2	-2.8	60	55	YES	NO	NO	NO	YES	Trigger 2.	6	2
NCA19	RES-NCA19-682	96 RYAN STREET LILYFIELD 2040	0	2	NW	49	43	47	41	49	43	48	41	-1.6	-2.2	-1.6	-2.1	60	55	NO	NO	NO	NO	NO	No treatment	0	0
NCA19	RES-NCA19-682	96 RYAN STREET LILYFIELD 2040	0	3	NE	68	61	65	57	68	61	66	57	-3	-4.2	-2.8	-4	60	55	NO	NO	NO	NO	NO	No treatment	0	0
NCA19	RES-NCA19-682	96 RYAN STREET LILYFIELD 2040	0	4	SE	71	64	69	60	72	64	70	61	-2.5	-3.5	-2.3	-3.3	60	55	NO	YES	NO	NO	YES	Trigger 2.	10	2
NCA19	RES-NCA19-682	96 RYAN STREET LILYFIELD 2040	1	1	SW	68	61	66	58	68	61	66	58	-2	-2.9	-2	-2.8	60	55	YES	NO	NO	NO	YES	Trigger 2.	6	2
NCA19	RES-NCA19-682	96 RYAN STREET LILYFIELD 2040	1	2	NW	54	48	52	46	54	48	52	46	-1.5	-2.2	-1.6	-2.2	60	55	NO	NO	NO	NO	NO	No treatment	0	0
NCA19	RES-NCA19-682	96 RYAN STREET LILYFIELD 2040	1	3	NE	68	61	65	57	68	61	66	57	-2.8	-4	-2.7	-3.8	60	55	NO	NO	NO	NO	NO	No treatment	0	0
NCA19	RES-NCA19-682	96 RYAN STREET LILYFIELD 2040	1	4	SE	71	64	69	61	72	64	69	61	-2.4	-3.4	-2.4	-3.3	60	55	NO	YES	NO	NO	YES	Trigger 2.	9	2
NCA20	RES-NCA20-2470	34 BRENAN STREET LILYFIELD 2040	0	1	S	48	43	47	41	48	43	47	41	-1.3	-2.4	-1.4	-2.3	60	55	NO	NO	NO	NO	NO	No treatment	0	0
NCA20	RES-NCA20-2470	34 BRENAN STREET LILYFIELD 2040	0	2	W	57	51	55	48	58	52	55	48	-2.2	-3	-2.8	-3.4	60	55	NO	NO	NO	NO	NO	No treatment	0	0
NCA20	RES-NCA20-2470	34 BRENAN STREET LILYFIELD 2040	0	3	N	65	59	62	56	66	59	63	56	-2.6	-3.1	-3.4	-3.6	60	55	NO	NO	NO	NO	NO	No treatment	0	0
NCA20	RES-NCA20-2470	34 BRENAN STREET LILYFIELD 2040	0	4	W	64	57	61	54	65	58	61	54	-2.6	-3.2	-3.5	-3.8	60	55	NO	NO	NO	NO	NO	No treatment	0	0
NCA20	RES-NCA20-2470	34 BRENAN STREET LILYFIELD 2040	0	5	N	65	59	63	56	66	60	63	56	-2.5	-3.1	-3.5	-3.7	60	55	NO	NO	NO	NO	NO	No treatment	0	0
NCA20	RES-NCA20-2470	34 BRENAN STREET LILYFIELD 2040	0	6	W	64	57	61	54	65	58	61	54	-2.6	-3.2	-3.5	-3.8	60	55	NO	NO	NO	NO	NO	No treatment	0	0
NCA20	RES-NCA20-2470	34 BRENAN STREET LILYFIELD 2040	0	7	N	66	60	64	57	67	60	64	57	-2.5	-3	-3.5	-3.6	60	55	NO	NO	NO	NO	NO	No treatment	0	0
NCA20	RES-NCA20-2470	34 BRENAN STREET LILYFIELD 2040	0	8	E	56	50	54	47	57	51	54	47	-2.2	-3	-2.8	-3.4	60	55	NO	NO	NO	NO	NO	No treatment	0	0
NCA20	RES-NCA20-2470	34 BRENAN STREET LILYFIELD 2040	0	9	S	48	43	47	40	48	43	47	41	-1.3	-2.4	-1.4	-2.3	60	55	NO	NO	NO	NO	NO	No treatment	0	0
NCA20	RES-NCA20-2470	34 BRENAN STREET LILYFIELD 2040	0	10	E	48	43	47	41	48	43	47	41	-1.2	-2.3	-1.3	-2.3	60	55	NO	NO	NO	NO	NO	No treatment	0	0
NCA20	RES-NCA20-2470	34 BRENAN STREET LILYFIELD 2040	0	11	S	48	43	47	41	48	43	47	41	-1.3	-2.3	-1.3	-2.3	60	55	NO	NO	NO	NO	NO	No treatment	0	0
NCA20	RES-NCA20-2470	34 BRENAN STREET LILYFIELD 2040	0	12	E	48	43	47	41	48	43	47	41	-1.2	-2.3	-1.3	-2.3	60	55	NO	NO	NO	NO	NO	No treatment	0	0
NCA20	RES-NCA20-2470	34 BRENAN STREET LILYFIELD 2040	1	1	S	52	47	51	44	52	47	51	45	-1.3	-2.5	-1.4	-2.5	60	55	NO	NO	NO	NO	NO	No treatment	0	0
NCA20	RES-NCA20-2470	34 BRENAN STREET LILYFIELD 2040	1	2	W	60	54	58	51	60	55	58	51	-2	-3.1	-2.4	-3.3	60	55	NO	NO	NO	NO	NO	No treatment	0	0
NCA20	RES-NCA20-2470	34 BRENAN STREET LILYFIELD 2040	1	3	N	66	60	64	57	67	61	64	57	-2.3	-3	-3	-3.4	60	55	NO	NO	NO	NO	NO	No treatment	0	0
NCA20	RES-NCA20-2470	34 BRENAN STREET LILYFIELD 2040	1	4	W	64	58	62	55	65	59	62	55	-2.5	-3.2	-3.3	-3.7	60	55	NO	NO	NO	NO	NO	No treatment	0	0
NCA20	RES-NCA20-2470	34 BRENAN STREET LILYFIELD 2040	1	5	N	66	60	64	57	67	61	64	57	-2.3	-3.1	-3	-3.4	60	55	NO	NO	NO	NO	NO	No treatment	0	0
NCA20	RES-NCA20-2470	34 BRENAN STREET LILYFIELD 2040	1	6	W	64	58	62	55	65	59	62	55	-2.4	-3.1	-3.2	-3.6	60	55	NO	NO	NO	NO	NO	No treatment	0	0
NCA20	RES-NCA20-2470	34 BRENAN STREET LILYFIELD 2040	1	7	N	67	61	65	58	68	61	65	58	-2.3	-3	-3	-3.4	60	55	YES	NO	NO	NO	YES	Trigger 2.	5	1
NCA20	RES-NCA20-2470	34 BRENAN STREET LILYFIELD 2040	1	8	E	58	52	56	50	59	53	56	50	-2	-2.8	-2.5	-3	60	55	NO	NO	NO	NO	NO	No treatment	0	0
NCA20	RES-NCA20-2470	34 BRENAN STREET LILYFIELD 2040	1	9	S	52	47	51	44	52	47	51	44	-1.3	-2.5	-1.4	-2.5	60	55	NO	NO	NO	NO	NO	No treatment	0	0
NCA20	RES-NCA20-2470	34 BRENAN STREET LILYFIELD 2040	1	10	E	52	47	51	45	52	47	51	45	-1.3	-2.4	-1.4	-2.4	60	55	NO	NO	NO	NO	NO	No treatment	0	0
NCA20	RES-NCA20-2470	34 BRENAN STREET LILYFIELD 2040	1	11	S	52	47	50	44	52	47	51	44	-1.3	-2.4	-1.4	-2.4	60	55	NO	NO	NO	NO	NO	No treatment	0	0
NCA20	RES-NCA20-2470	34 BRENAN STREET LILYFIELD 2040	1	12	E	52	47	51	45	52	47	51	45	-1.3	-2.4	-1.4	-2.4	60	55	NO	NO	NO	NO	NO	No treatment	0	0
NCA21	RES-NCA21-10429	252 JOHNSTON STREET ANNANDALE NSW 2038	0	1	W	54	46	51	44	54	47	51	44	-2.8	-2.6	-3	-2.7	60	55	NO	NO	NO	NO	NO	No treatment	0	*
NCA21	RES-NCA21-10429	252 JOHNSTON STREET ANNANDALE NSW 2038	0	2	W	49	42	47	41	50	43	48	41	-2	-1.9	-2.2	-2	60	55	NO	NO	NO	NO	NO	No treatment	0	*
NCA21	RES-NCA21-10429	252 JOHNSTON STREET ANNANDALE NSW 2038	0	3	W	48	41	46	40	48	42	46	40	-1.4	-1.5	-1.6	-1.6	60	54	NO	NO	NO	NO	NO	No treatment	0	*
NCA21	RES-NCA21-10429	252 JOHNSTON STREET ANNANDALE NSW 2038	0	4	N	50	44	51	45	50	44	51	45	1.7	1.3	1.4	1	60	55	NO	NO	NO	NO	NO	No treatment	0	*
NCA21	RES-NCA21-10429	252 JOHNSTON STREET ANNANDALE NSW 2038	0	5	N	52	47	54	48	53	47	54	48	1.9	1.6	1.6	1.3	60	55	NO	NO	NO	NO	NO	No treatment	0	*
NCA21	RES-NCA21-10429	252 JOHNSTON STREET ANNANDALE NSW 2038	0	6	E	61	55	63	57	62	56	63	57	2.1	1.8	1.8	1.6	60	55	NO	NO	NO	NO	YES	Trigger 1.	3	*
NCA21	RES-NCA21-10429	252 JOHNSTON STREET ANNANDALE NSW 2038	0	7	SE	61	55	63	57	62	56	63	57	2.1	1.8	1.7	1.5	60	55	NO	NO	NO	NO	YES	Trigger 1.	3	*
NCA21	RES-NCA21-10429	252 JOHNSTON STREET ANNANDALE NSW 2038	0	8	E	61	55	63	57	61	56	63	57	2.1	1.8	1.7	1.5	60	55	NO	NO	NO	NO	YES	Trigger 1.	3	*
NCA21	RES-NCA21-10429	252 JOHNSTON STREET ANNANDALE NSW 2038	0	9	S	58	52	60	54	58	53	60	54	2.1	1.8	1.7	1.5	60	55	NO	NO	NO	NO	NO	No treatment	0	*
NCA21	RES-NCA21-10429	252 JOHNSTON STREET ANNANDALE NSW 2038	0	10	SE	57	51	59	53	58	52	59	53	2	1.8	1.7	1.4	60	55	NO	NO	NO	NO	NO	No treatment	0	*
NCA21	RES-NCA21-10429	252 JOHNSTON STREET ANNANDALE NSW 2038	0	11	E	59	53	61	55	59	53	61	55	2	1.8	1.7	1.5	60	55	NO	NO	NO	NO	NO	No treatment	0	*
NCA21	RES-NCA21-10429	252 JOHNSTON STREET ANNANDALE NSW 2038	0	12	E	58	52	60	54	59	53	60	54	2	1.7	1.7	1.5	60	55	NO	NO	NO	NO	NO	No treatment	0	*
NCA21	RES-NCA21-10429	252 JOHNSTON STREET ANNANDALE NSW 2038	0	13	N	58	52	60	54	59	53	60	54	2	1.7	1.7	1.5	60	55	NO	NO	NO	NO	NO	No treatment	0	*
NCA21	RES-NCA21-10429	252 JOHNSTON STREET ANNANDALE NSW 2038	0	14	NW	57	52	59	53	58	52	59	53	1.9	1.7	1.6	1.4	60	55	NO	NO	NO	NO	NO	No treatment	0	*
NCA21	RES-NCA21-10429	252 JOHNSTON STREET ANNANDALE NSW 2038	0	15	N	63	58	65	59	64	58	66	60	2	1.7	1.6	1.4	60	55	NO	NO	NO	NO	NO	No treatment	0	*
NCA21	RES-NCA21-10429	252 JOHNSTON STREET ANNANDALE NSW 2038	0	16	E	67	62	69	63	68	62	70	64	1.9	1.6	1.5	1.4	60	55	NO	NO	NO	NO	NO	No treatment	0	*
NCA21	RES-NCA21-10429	252 JOHNSTON STREET ANNANDALE NSW 2038	0	17	S	65	58	65	59	66	59	65	59	0.1	0.4	-0.3	0.1	60	55	NO	NO	NO	NO	NO	No treatment	0	*
NCA21	RES-NCA21-10429	252 JOHNSTON STREET ANNANDALE NSW 2038	0	18	W	60	53	57	50	61	53	58	50	-3	-2.9	-3.4	-3.1	60	55	NO	NO	NO	NO	NO	No treatment	0	*
NCA21	RES-NCA21-10429	252 JOHNSTON STREET ANNANDALE NSW 2038	0	19	S	63	56	62	55	64	57	62	55	-1.3	-0.9	-1.6	-1.1	60	55	NO	NO	NO	NO	NO	No treatment	0	*
NCA21	RES-NCA21-10429	252 JOHNSTON STREET ANNANDALE NSW 2038	0	20	S	63	55	61	54	63	56	61	54	-1.7	-1.3	-2.1	-1.6	60	55	NO	NO	NO	NO	NO	No treatment	0	*
NCA21	RES-NCA21-10429	252 JOHNSTON STREET ANNANDALE NSW 2038	1	1	W	55	47	52	45	55	48	52	45	-2.6	-2.3	-2.9	-2.5	60	55	NO	NO	NO	NO	NO	No treatment	0	*
NCA21	RES-NCA21-10429	252 JOHNSTON STREET ANNANDALE NSW 2038	1	2	W	51	44	49	42	51	44	49	43	-1.7	-1.7	-2	-1.8	60	55	NO	NO	NO	NO	NO	No treatment	0	*
NCA21	RES-NCA21-10429	252 JOHNSTON STREET ANNANDALE NSW 2038	1	3	W	49	43	48	41	49	43	48	42	-1.1	-1.3	-1.3	-1.4	60	55	NO	NO	NO	NO	NO	No treatment	0	*
NCA21	RES-NCA21-10429	252 JOHNSTON STREET ANNANDALE NSW 2038	1	4	N	52	46	54	48	53	47	54	48	1.6	1.3	1.3	1	60	55	NO	NO	NO	NO	NO	No treatment	0	*
NCA21	RES-NCA21-10429	252 JOHNSTON STREET ANNANDALE NSW 2038	1	5	N	54	49	56	50	55	49	56	50	1.8	1.5	1.5	1.2	60	55	NO	NO	NO	NO	NO	No treatment	0	*
NCA21	RES-NCA21-10429	252 JOHNSTON STREET ANNANDALE NSW 2038	1	6	E	62	56	64	58	62	57	64	58	2	1.8	1.7	1.5	60	55	NO	NO	NO	NO	NO	No treatment	0	*
NCA21	RES-NCA21-10429	252 JOHNSTON STREET ANNANDALE NSW 2038	1	7	SE	62	56	64	58	62	57	64	58	2	1.8	1.8	1.5	60	55	NO	NO	NO	NO	NO	No treatment	0	*

NCA	NCA ID	Receiver Address	Facade			Opening Year				Design Year				Trigger 1				NCG noise criteria		Trigger 2 Do noise levels exceed the cumulative limit with project roads adding ≥2dB to the total noise levels?		Trigger 3 Is the contribution from the road project Acute?		Consider additional noise mitigation?	Report	Exceedance dB(A)	At-property treatment category
						No Build		Build		No Build		Build		Opening Year		Design Year						Day	Night				
			Floor	Number	Orientation	Day dB(A)	Night dB(A)	Day dB(A)	Night dB(A)	Day dB(A)	Night dB(A)	Day dB(A)	Night dB(A)	Day dB(A)	Night dB(A)	Day dB(A)	Night dB(A)	Day dB(A)	Night dB(A)	Day	Night	≥ 65dB LAeq,15h	≥ 60dB LAeq,9h				
NCA21	RES-NCA21-10429	252 JOHNSTON STREET ANNANDALE NSW 2038	1	8	E	62	56	64	58	62	56	64	58	2	1.8	1.7	1.5	60	55	NO	NO	NO	NO	NO	No treatment	0	*
NCA21	RES-NCA21-10429	252 JOHNSTON STREET ANNANDALE NSW 2038	1	9	S	59	53	61	55	59	53	61	55	2	1.8	1.7	1.4	60	55	NO	NO	NO	NO	NO	No treatment	0	*
NCA21	RES-NCA21-10429	252 JOHNSTON STREET ANNANDALE NSW 2038	1	10	SE	58	52	60	54	59	53	60	54	2	1.7	1.7	1.5	60	55	NO	NO	NO	NO	NO	No treatment	0	*
NCA21	RES-NCA21-10429	252 JOHNSTON STREET ANNANDALE NSW 2038	1	11	E	60	54	62	56	60	54	62	56	2	1.7	1.7	1.5	60	55	NO	NO	NO	NO	NO	No treatment	0	*
NCA21	RES-NCA21-10429	252 JOHNSTON STREET ANNANDALE NSW 2038	1	12	E	59	53	61	55	60	54	61	55	2	1.7	1.6	1.5	60	55	NO	NO	NO	NO	NO	No treatment	0	*
NCA21	RES-NCA21-10429	252 JOHNSTON STREET ANNANDALE NSW 2038	1	13	N	59	53	61	55	60	54	61	55	1.9	1.7	1.6	1.4	60	55	NO	NO	NO	NO	NO	No treatment	0	*
NCA21	RES-NCA21-10429	252 JOHNSTON STREET ANNANDALE NSW 2038	1	14	NW	58	53	60	54	59	53	60	54	1.9	1.5	1.6	1.3	60	55	NO	NO	NO	NO	NO	No treatment	0	*
NCA21	RES-NCA21-10429	252 JOHNSTON STREET ANNANDALE NSW 2038	1	15	N	64	58	66	60	65	59	66	60	2	1.7	1.6	1.4	60	55	NO	NO	NO	NO	NO	No treatment	0	*
NCA21	RES-NCA21-10429	252 JOHNSTON STREET ANNANDALE NSW 2038	1	16	E	68	62	70	64	68	63	70	64	2.1	1.6	1.6	1.4	60	55	NO	NO	NO	NO	YES	Trigger 1.	10	*
NCA21	RES-NCA21-10429	252 JOHNSTON STREET ANNANDALE NSW 2038	1	17	S	65	59	65	59	66	59	66	59	0.3	0.6	-0.1	0.2	60	55	NO	NO	NO	NO	NO	No treatment	0	*
NCA21	RES-NCA21-10429	252 JOHNSTON STREET ANNANDALE NSW 2038	1	18	W	60	52	57	50	61	53	58	50	-3	-2.7	-3.2	-2.9	60	55	NO	NO	NO	NO	NO	No treatment	0	*
NCA21	RES-NCA21-10429	252 JOHNSTON STREET ANNANDALE NSW 2038	1	19	S	63	56	62	55	64	57	62	56	-1.1	-0.7	-1.4	-0.9	60	55	NO	NO	NO	NO	NO	No treatment	0	*
NCA21	RES-NCA21-10429	252 JOHNSTON STREET ANNANDALE NSW 2038	1	20	S	63	56	61	55	64	56	62	55	-1.5	-1.1	-1.9	-1.4	60	55	NO	NO	NO	NO	NO	No treatment	0	*
NCA21	RES-NCA21-10429	252 JOHNSTON STREET ANNANDALE NSW 2038	2	1	W	55	48	53	46	56	49	54	47	-2	-1.7	-2.2	-1.8	60	55	NO	NO	NO	NO	NO	No treatment	0	*
NCA21	RES-NCA21-10429	252 JOHNSTON STREET ANNANDALE NSW 2038	2	2	W	52	46	51	45	53	46	51	45	-1	-1	-1.2	-1.1	60	55	NO	NO	NO	NO	NO	No treatment	0	*
NCA21	RES-NCA21-10429	252 JOHNSTON STREET ANNANDALE NSW 2038	2	3	W	51	45	50	44	51	45	51	44	-0.5	-0.7	-0.7	-0.8	60	55	NO	NO	NO	NO	NO	No treatment	0	*
NCA21	RES-NCA21-10429	252 JOHNSTON STREET ANNANDALE NSW 2038	2	4	N	53	48	55	49	54	48	55	49	1.5	1.1	1.3	1	60	55	NO	NO	NO	NO	NO	No treatment	0	*
NCA21	RES-NCA21-10429	252 JOHNSTON STREET ANNANDALE NSW 2038	2	5	N	56	50	57	51	56	50	57	51	1.7	1.4	1.4	1.1	60	55	NO	NO	NO	NO	NO	No treatment	0	*
NCA21	RES-NCA21-10429	252 JOHNSTON STREET ANNANDALE NSW 2038	2	6	E	62	57	64	58	63	57	65	59	2.1	1.7	1.7	1.5	60	55	NO	NO	NO	NO	YES	Trigger 1.	5	*
NCA21	RES-NCA21-10429	252 JOHNSTON STREET ANNANDALE NSW 2038	2	7	SE	62	57	64	58	63	57	65	59	2	1.7	1.7	1.5	60	55	NO	NO	NO	NO	NO	No treatment	0	*
NCA21	RES-NCA21-10429	252 JOHNSTON STREET ANNANDALE NSW 2038	2	8	E	62	56	64	58	63	57	64	58	2	1.8	1.7	1.4	60	55	NO	NO	NO	NO	NO	No treatment	0	*
NCA21	RES-NCA21-10429	252 JOHNSTON STREET ANNANDALE NSW 2038	2	9	S	59	54	61	55	60	54	61	55	2	1.7	1.6	1.4	60	55	NO	NO	NO	NO	NO	No treatment	0	*
NCA21	RES-NCA21-10429	252 JOHNSTON STREET ANNANDALE NSW 2038	2	10	SE	59	53	61	55	59	53	61	55	1.9	1.7	1.6	1.4	60	55	NO	NO	NO	NO	NO	No treatment	0	*
NCA21	RES-NCA21-10429	252 JOHNSTON STREET ANNANDALE NSW 2038	2	11	E	60	54	62	56	61	55	62	56	1.9	1.7	1.6	1.5	60	55	NO	NO	NO	NO	NO	No treatment	0	*
NCA21	RES-NCA21-10429	252 JOHNSTON STREET ANNANDALE NSW 2038	2	12	E	60	54	62	56	60	54	62	56	1.9	1.7	1.6	1.4	60	55	NO	NO	NO	NO	NO	No treatment	0	*
NCA21	RES-NCA21-10429	252 JOHNSTON STREET ANNANDALE NSW 2038	2	13	N	60	54	62	56	60	55	62	56	1.8	1.6	1.5	1.3	60	55	NO	NO	NO	NO	NO	No treatment	0	*
NCA21	RES-NCA21-10429	252 JOHNSTON STREET ANNANDALE NSW 2038	2	14	NW	59	53	61	55	59	54	61	55	1.8	1.5	1.5	1.2	60	55	NO	NO	NO	NO	NO	No treatment	0	*
NCA21	RES-NCA21-10429	252 JOHNSTON STREET ANNANDALE NSW 2038	2	15	N	64	59	66	60	65	59	66	60	1.9	1.7	1.6	1.4	60	55	NO	NO	NO	NO	NO	No treatment	0	*
NCA21	RES-NCA21-10429	252 JOHNSTON STREET ANNANDALE NSW 2038	2	16	E	68	62	70	64	68	63	70	64	2.1	1.7	1.6	1.4	60	55	NO	NO	NO	NO	YES	Trigger 1.	10	*
NCA21	RES-NCA21-10429	252 JOHNSTON STREET ANNANDALE NSW 2038	2	17	S	65	59	66	59	66	59	66	60	0.5	0.7	0.2	0.5	60	55	NO	NO	NO	NO	NO	No treatment	0	*
NCA21	RES-NCA21-10429	252 JOHNSTON STREET ANNANDALE NSW 2038	2	18	W	60	53	58	50	61	53	58	51	-2.5	-2.2	-2.8	-2.4	60	55	NO	NO	NO	NO	NO	No treatment	0	*
NCA21	RES-NCA21-10429	252 JOHNSTON STREET ANNANDALE NSW 2038	2	19	S	63	56	62	56	64	57	63	56	-0.7	-0.3	-1.1	-0.6	60	55	NO	NO	NO	NO	NO	No treatment	0	*
NCA21	RES-NCA21-10429	252 JOHNSTON STREET ANNANDALE NSW 2038	2	20	S	63	56	61	55	63	56	62	55	-1.3	-0.8	-1.6	-1.1	60	55	NO	NO	NO	NO	NO	No treatment	0	*
NCA21	RES-NCA21-10430	258 JOHNSTON STREET ANNANDALE NSW 2038	0	1	W	46	40	45	39	46	40	46	39	-0.6	-1.2	-0.7	-1.1	58	52	NO	NO	NO	NO	NO	No treatment	0	*
NCA21	RES-NCA21-10430	258 JOHNSTON STREET ANNANDALE NSW 2038	0	2	N	52	47	54	48	53	47	54	48	1.7	1.4	1.5	1.2	60	55	NO	NO	NO	NO	NO	No treatment	0	*
NCA21	RES-NCA21-10430	258 JOHNSTON STREET ANNANDALE NSW 2038	0	3	N	59	54	61	55	60	54	62	56	2	1.8	1.6	1.4	60	55	NO	NO	NO	NO	NO	No treatment	0	*
NCA21	RES-NCA21-10430	258 JOHNSTON STREET ANNANDALE NSW 2038	0	4	E	68	62	70	64	68	63	70	64	2.1	1.7	1.7	1.4	60	55	NO	NO	NO	NO	YES	Trigger 1.	10	*
NCA21	RES-NCA21-10430	258 JOHNSTON STREET ANNANDALE NSW 2038	0	5	S	63	58	65	59	64	58	66	60	2	1.8	1.7	1.5	60	55	NO	NO	NO	NO	NO	No treatment	0	*
NCA21	RES-NCA21-10430	258 JOHNSTON STREET ANNANDALE NSW 2038	0	6	W	44	38	44	38	44	39	45	39	0.3	-0.1	0.2	-0.2	56	51	NO	NO	NO	NO	NO	No treatment	0	*
NCA21	RES-NCA21-10430	258 JOHNSTON STREET ANNANDALE NSW 2038	0	7	S	56	50	58	52	56	50	58	52	2	1.7	1.8	1.5	60	55	NO	NO	NO	NO	NO	No treatment	0	*
NCA21	RES-NCA21-10430	258 JOHNSTON STREET ANNANDALE NSW 2038	0	8	E	57	51	59	53	57	52	59	53	2.1	1.8	1.8	1.5	60	55	NO	NO	NO	NO	NO	No treatment	0	*
NCA21	RES-NCA21-10430	258 JOHNSTON STREET ANNANDALE NSW 2038	0	9	S	54	49	56	50	55	49	57	51	2	1.7	1.7	1.4	60	55	NO	NO	NO	NO	NO	No treatment	0	*
NCA21	RES-NCA21-10430	258 JOHNSTON STREET ANNANDALE NSW 2038	1	1	W	48	42	47	41	48	42	47	41	-0.5	-1	-0.6	-1	60	54	NO	NO	NO	NO	NO	No treatment	0	*
NCA21	RES-NCA21-10430	258 JOHNSTON STREET ANNANDALE NSW 2038	1	2	N	54	48	55	49	54	48	56	50	1.7	1.4	1.5	1.2	60	55	NO	NO	NO	NO	NO	No treatment	0	*
NCA21	RES-NCA21-10430	258 JOHNSTON STREET ANNANDALE NSW 2038	1	3	N	60	54	62	56	61	55	62	56	2	1.7	1.7	1.4	60	55	NO	NO	NO	NO	NO	No treatment	0	*
NCA21	RES-NCA21-10430	258 JOHNSTON STREET ANNANDALE NSW 2038	1	4	E	68	62	70	64	69	63	70	64	2.1	1.7	1.6	1.5	60	55	NO	NO	NO	NO	YES	Trigger 1.	10	*
NCA21	RES-NCA21-10430	258 JOHNSTON STREET ANNANDALE NSW 2038	1	5	S	64	58	66	60	64	59	66	60	2.1	1.7	1.7	1.5	60	55	NO	NO	NO	NO	YES	Trigger 1.	6	*
NCA21	RES-NCA21-10430	258 JOHNSTON STREET ANNANDALE NSW 2038	1	6	W	47	41	47	41	47	41	47	41	0.3	-0.1	0.2	-0.1	59	53	NO	NO	NO	NO	NO	No treatment	0	*
NCA21	RES-NCA21-10430	258 JOHNSTON STREET ANNANDALE NSW 2038	1	7	S	56	51	58	52	57	51	59	53	2	1.7	1.8	1.6	60	55	NO	NO	NO	NO	NO	No treatment	0	*
NCA21	RES-NCA21-10430	258 JOHNSTON STREET ANNANDALE NSW 2038	1	8	E	58	52	60	54	58	52	60	54	2	1.7	1.7	1.5	60	55	NO	NO	NO	NO	NO	No treatment	0	*
NCA21	RES-NCA21-10430	258 JOHNSTON STREET ANNANDALE NSW 2038	1	9	S	56	50	57	51	56	50	58	52	1.9	1.7	1.7	1.4	60	55	NO	NO	NO	NO	NO	No treatment	0	*
NCA21	RES-NCA21-10430	258 JOHNSTON STREET ANNANDALE NSW 2038	2	1	W	50	44	50	44	50	45	50	44	0	-0.4	-0.1	-0.5	60	55	NO	NO	NO	NO	NO	No treatment	0	*
NCA21	RES-NCA21-10430	258 JOHNSTON STREET ANNANDALE NSW 2038	2	2	N	55	49	56	50	55	49	56	50	1.6	1.3	1.4	1.1	60	55	NO	NO	NO	NO	NO	No treatment	0	*
NCA21	RES-NCA21-10430	258 JOHNSTON STREET ANNANDALE NSW 2038	2	3	N	61	55	62	56	61	55	63	57	1.9	1.7	1.7	1.5	60	55	NO	NO	NO	NO	NO	No treatment	0	*
NCA21	RES-NCA21-10430	258 JOHNSTON STREET ANNANDALE NSW 2038	2	4	E	68	62	70	64	69	63	70	64	2.1	1.7	1.6	1.5	60	55	NO	NO	NO	NO	YES	Trigger 1.	10	*
NCA21	RES-NCA21-10430	258 JOHNSTON STREET ANNANDALE NSW 2038	2	5	S	64	58	66	60	65	59	66	60	2.1	1.7	1.7	1.5	60	55	NO	NO	NO	NO	YES	Trigger 1.	6	*
NCA21	RES-NCA21-10430	258 JOHNSTON STREET ANNANDALE NSW 2038	2	6	W	51	45	51	45	51	45	52	46	0.7	0.4	0.6	0.2	60	55	NO	NO	NO	NO	NO	No treatment	0	*
NCA21	RES-NCA21-10430	258 JOHNSTON STREET ANNANDALE NSW 2038	2	7	S	57	51	59	53	58	52	59	53	1.9	1.6	1.7	1.5	60	55	NO	NO	NO	NO	NO	No treatment	0	*
NCA21	RES-NCA21-10430	258 JOHNSTON STREET ANNANDALE NSW 2038	2	8	E	58	53	60	54	59	53	61	55	2	1.7	1.6	1.4	60	55	NO	NO	NO	NO	NO	No treatment	0	*
NCA21	RES-NCA21-10430	258 JOHNSTON STREET ANNANDALE NSW 2038	2	9	S	57	51	58	52	57	51	59	53	1.8	1.6	1.6	1.4	60	55	NO	NO	NO	NO	NO	No treatment	0	*
NCA21	RES-NCA21-1056	9 BAYVIEW CRESCENT ANNANDALE 2038	0	1	SW	53	46	55	49	53	47	56	49	2.9	2.5	2.7	2.4	60	55	NO	NO	NO	NO	NO	No treatment	0	*
NCA21	RES-NCA21-1056	9 BAYVIEW CRESCENT ANNANDALE 2038	0	2	NW	52	46	53	47	52	46	53	47	1.5	1.2	1.3	1.1	60	55	NO	NO	NO	NO	NO	No treatment	0	*
NCA21	RES-NCA21-1056	9 BAYVIEW CRESCENT ANNANDALE 2038	0	3	NE	60	55	63	57	61	55	63	57	2.6	2.2	2.4	2.1	60	55	NO	NO	NO	NO	YES	Trigger 1.	3	*
NCA21	RES-NCA21-1056	9 BAYVIEW CRESCENT ANNANDALE 2038	0	4	SE	51	46	53	48	52	46	54	48	2.1	2	2	1.8	60	55	NO	NO	NO	NO	NO	No treatment	0	*
NCA21	RES-NCA21-1063	4 KENTVILLE AVENUE ANNANDALE 2038	0	1	S	62	56	63	56	64	57	63	56	0.4	0.5	-1.3	-0.8	60	55	NO	NO	NO	NO	NO	No treatment	0	*
NCA21	RES-NCA21-1063	4 KENTVILLE AVENUE ANNANDALE 2038	0	2	W	49	42	49	43	50	44	50	43	0.4	0.3	-0.8	-0.7	60	55	NO	NO	NO	NO	NO	No treatment	0	*
NCA21	RES-NCA21-1063	4 KENTVILLE AVENUE ANNANDALE 2038	0	3	W	47	41	49	43	48	42	50	43	1.9	1.5	1.7	1.4	60	54	NO	NO	NO	NO	NO	No treatment	0	*
NCA21	RES-NCA21-1063	4 KENTVILLE AVENUE ANNANDALE 2038	0	4	N	63	56	67	60	64	57	67	60	3.9	3.5	3.5	3.4	60	55	YES	YES	YES	YES	YES	Trigger 1. Trigger 2. Trigger 3.	7	*
NCA21	RES-NCA21-1063	4 KENTVILLE AVENUE ANNANDALE 2038	0	5	E	53	47	55	49	54	48	56	50	2.2	2.1	1.9	1.8	60	55	NO	NO	NO	NO	NO	No treatment	0	*
NCA21	RES-NCA21-1063	4 KENTVILLE AVENUE ANNANDALE 2038	0	6	E	51	44	52	45	52	45	52	45	1	0.8	-0.1	0.1	60	55	NO	NO	NO	NO	NO	No treatment	0	*
NCA21	RES-NCA21-1063	4 KENTVILLE AVENUE ANNANDALE 2038	1	1	S	63	57	64	57	65	58	64	57	0.5	0.6	-1.1	-0.6	60	55	NO	NO	NO	NO	NO	No treatment	0	*
NCA21	RES-NCA21-1063	4 KENTVILLE AVENUE ANNANDALE 2038	1	2	W	53	46	53	47	54	47	54	47	0.7	0.6	0	0	60	55	NO	NO	NO	NO	NO	No treatment	0	*
NCA21	RES-NCA21-1063	4 KENTVILLE AVENUE ANNANDALE 2038	1	3	W	52	46	54	48	53	47	55	48	2	1.6	1.8	1.5	60	55	NO	NO	NO	NO	NO	No treatment	0	*
NCA21	RES-NCA21-1063	4 KENTVILLE AVENUE ANNANDALE 2038	1	4	N	64	57	68	61	65	58	68	61	3.8	3.4	3.4	3.2	60	55	YES	YES	YES	YES	YES	Trigger 1. Trigger 2. Trigger 3.	8	*
NCA21	RES-NCA21-1063	4 KENTVILLE AVENUE ANNANDALE 2038	1	5	E	57	51	59	53	58	52	60	54	2.4	2.2	2.1	2	60	55	NO	NO	NO	NO	NO	No treatment	0	*
NCA21	RES-NCA21-1063	4 KENTVILLE AVENUE ANNANDALE 2038	1	6	E	56	50	58	52	57	51	58	52	2	1.9	1.5	1.5	60	55	NO	NO	NO	NO	NO	No treatment	0	*
NCA21	RES-NCA21-1613	6 KENTVILLE AVENUE ANNANDALE 2038	0	1	S	63	56	63	56	65	58	63	56	0.2	0.2	-1.6	-1.2	60	55	NO	NO	NO	NO	NO	No treatment	0	*
NCA21	RES-NCA21-1613	6 KENTVILLE AVENUE ANNANDALE 2038	0	2	W	52	45	51	44	55	47	51	44	-1.3	-1.4	-3.5	-3.2	60	55	NO	NO	NO	NO	NO	No treatment	0	*
NCA21	RES-NCA21-1613	6 KENTVILLE AVENUE ANNANDALE 2038	0	3	W	49	43	50	43	49	43	50	44	1.1	0.8	0.6	0.5	60	55	NO	NO	NO	NO	NO	No treatment	0	*
NCA21	RES-NCA21-1613	6 KENTVILLE AVENUE ANNANDALE 2038	0	4	N	61	55	65	58	62	55	65	58	3.6	3.4	3.3	3.1	60	55	YES	NO	YES	NO	YES	Trigger 1. Trigger 2. Trigger 3.	5	*
NCA21	RES-NCA21-1613	6 KENTVILLE AVENUE ANNANDALE 2038	0	5	E	50	44	52	46	50	44	52	46	1.9	1.8	1.7	1.5	60	55	NO	NO	NO	NO	NO	No treatment	0	*
NCA21	RES-NCA21-1613	6 KENTVILLE AVENUE ANNANDALE 2038	0	6	E	49	43	50	44	51	44	51	44	1.2	1	0.2	0.3	60	55	NO	NO	NO	NO	NO	No treatment	0	*
NCA21	RES-NCA21-1613	6 KENTVILLE AVENUE ANNANDALE 2038	1	1	S	63	57	64	57	65	58	64	57	0.2	0.2	-1.5	-1.2	60	55	NO	NO	NO	NO	NO	No treatment	0	*
NCA21	RES-NCA21-1613	6 KENTVILLE AVENUE ANNANDALE 2038	1	2	W	55	48	54	48	57	50	54	48	-0.6	-0.6	-2.2	-1.9	60	55	NO	NO	NO	NO	NO	No treatment	0	*
NCA21	RES-NCA21-1613	6 KENTVILLE AVENUE ANNANDALE 2038	1	3	W	53	47	54	48	54	48	55	48	1.5	1	1	0.8	60	55	NO	NO	NO	NO	NO	No treatment	0	*
NCA21	RES-NCA21-1613	6 KENTVILLE AVENUE ANNANDALE 2038	1	4	N	63	56	66	59	63	57	67	60	3.4	3.1	3.2	2.9	60	55	YES	YES	YES	NO	YES	Trigger 1. Trigger 2. Trigger 3.	7	*
NCA21	RES-NCA21-1613	6 KENTVILLE AVENUE ANNANDALE 2038	1	5	E	55	50	57	51	56	50	58	52	1.9	1.6	1.7	1.5	60	55	NO	NO	NO	NO	NO	No treatment	0	*
NCA21	RES-NCA21-1613	6 KENTVILLE AVENUE ANNANDALE 2038	1	6	E	54	48	56	50	55	49	57	50	2	1.8	1.4	1.4	60	55	NO	NO	NO	NO	NO	No treatment	0	*
NCA21	RES-NCA21-1746	8 PRITCHARD STREET ANNANDALE 2038	0	1	SE	57	52	58	53	57	52	58	53	0.8	0.9	0.5	0.4	60	55	NO	NO	NO	NO	NO	No treatment	0	*
NCA21	RES-NCA21-1746	8 PRITCHARD STREET ANNANDALE 2038	0	2	NW	65	59	65	59	66	60	65	59	-0.1	-0.7	-0.6	-1	60	55	YES	NO	NO	NO	YES	Trigger 2.	5	*
NCA21	RES-NCA21-1746	8 PRITCHARD STREET ANNANDALE 2038	0	3	NE	54	48	55	49	54	49	55	49	1.4	0.6	1.2	0.6	60	55	NO	NO	NO	NO	NO	No treatment	0	*
NCA21	RES-NCA21-1746	8 PRITCHARD STREET ANNANDALE 2038	0	4	SE	51	46	52	46	52	46	52	46	0.9	0.5	0.8	0.4	60	55	NO	NO	NO	NO	NO	No treatment	0	*
NCA21	RES-NCA21-1746	8 PRITCHARD STREET ANNANDALE 2038	0	5	NE	53	48	54	48	53	48	54	48	0.9	0.3	0.9	0.3	60	55	NO	NO	NO	NO	NO	No treatment	0	*
NCA21	RES-NCA21-1895	33 BAYVIEW CRESCENT ANNANDALE 2038	0	1	SE	53	48	53	47	54	48	53	47	-0.1	-0.6	-0.8	-1	60	55	NO	NO	NO	NO	NO	No treatment	0	*
NCA21	RES-NCA21-1895	33 BAYVIEW CRESCENT ANNANDALE 2038	0	2	SW	53	48	52	46	53	48	53	46	-0.8	-1.8	-0.9	-1.8	60	55	NO	NO	NO	NO	NO	No treatment	0	*
NCA21	RES-NCA21-1895	33 BAYVIEW CRESCENT ANNANDALE 2038	0	3	NW	59	53	61	55	59	54	61	55	2.5	1.6	2.1	1.5	60	55	NO	NO	NO	NO	YES	Trigger 1.	1	*
NCA21	RES-NCA21-1895	33 BAYVIEW CRESCENT ANNANDALE 2038	0	4	SW	57	51	56	49	57	52	56	49	-1.1	-2.3	-1.4	-2.4	60	55	NO	NO	NO	NO	NO	No treatment	0	*
NCA21	RES-NCA21-1895	33 BAYVIEW CRESCENT ANNANDALE 2038	0	5	NW	61	56	63	57	62	56	63	57	1.5	0.8	0.8	0.5	60	55	NO	NO	NO	NO	NO	No treatment	0	*
NCA21	RES-NCA21-1895	33 BAYVIEW CRESCENT ANNANDALE 2038	0	6	NE	60	54	62	56	61	55	62	56	2.2	1.6	1.4	1.1	60	55	NO	NO	NO	NO	YES	Trigger 1.	2	*
NCA21	RES-NCA21-1966	16 RAILWAY PARADE ANNANDALE 2038	0	1	SE	50	45	51	45	51	45	51	45	0.4	-0.1	0.1	-0.4	60	55	NO	NO	NO	NO	NO	No treatment	0	*
NCA21	RES-NCA21-1966	16 RAILWAY PARADE ANNANDALE 2038	0	2	SW	53	48	51	45	53	48	52	45	-1.4	-2.6	-1.5	-2.5	60	55	NO	NO	NO	NO	NO	No treatment	0	*
NCA21	RES-NCA21-1966	16 RAILWAY PARADE ANNANDALE 2038	0	3	SW	55	50	54	47	56	50	54	48	-1.6	-2.9	-2	-2.9	60	55	NO	NO	NO	NO	NO	No treatment	0	*
NCA21	RES-NCA21-1966	16 RAILWAY PARADE ANNANDALE 2038	0	4	NW	63	57	64	58	63	57	64	58	1.2	0.5	0.6	0.4	60	55	NO	NO	NO	NO	NO	No treatment	0	*
NCA21	RES-NCA21-1966	16 RAILWAY PARADE ANNANDALE 2038	1	1	SE	55	50	55	50	56	51	55	50	-0.1	-0.7	-0.4	-0.9	60	55	NO	NO	NO	NO	NO	No treatment	0	*
NCA21	RES-NCA21-1966	16 RAILWAY PARADE ANNANDALE 2038	1	2	SW	56	51	55	49	57	51	55	49	-1.2	-2.3	-1.3	-2.2	60	55	NO	NO	NO	NO	NO	No treatment	0	*
NCA21	RES-NCA21-1966	16 RAILWAY PARADE ANNANDALE 2038	1	3	SW	58	53	57	51	59	53	57	51	-1.3	-2.6	-1.5	-2.4	60	55	NO	NO	NO	NO	NO	No treatment	0	*
NCA21	RES-NCA21-1966	16 RAILWAY PARADE ANNANDALE 2038	1	4	NW	65	59	65	58	65	60	65	59	-0.1	-1	-0.4	-1	60	55	YES	NO	NO	NO	YES	Trigger 2.	5	*
NCA21	RES-NCA21-2037	1 BAYVIEW CRESCENT ANNANDALE 2038	0	1	SW	61	54	65	57	62	54	65	57	3.7	3.3	3.3	3.1	60	55	YES	NO	NO	NO	YES	Trigger 1. Trigger 2.	5	*
NCA21	RES-NCA21-2037	1 BAYVIEW CRESCENT ANNANDALE 2038	0	2	NW	50	43	52	46	50	44	53	46	2.8	2.3	2.6	2.2	60	55	NO	NO	NO	NO	NO	No treatment	0	*
NCA21	RES-NCA21-2037	1 BAYVIEW CRESCENT ANNANDALE 2038	0	3	NE	65	59	70	63	66	59	71	64	4.8	4.5	4.4	4.4	60	55	YES	YES	YES	YES	YES	Trigger 1. Trigger 2. Trigger 3.	11	*
NCA21	RES-NCA21-2037	1 BAYVIEW CRESCENT ANNANDALE 2038	0	4	SE	68	61	73	65	69	61	73	66	4.8	4.6	4.5	4.3	60	55	YES	YES	YES	YES	YES	Trigger 1. Trigger 2. Trigger 3.	13	*
NCA21	RES-NCA21-2037	1 BAYVIEW CRESCENT ANNANDALE 2038	0	5	NE	66	59	71	63	66	59	71	64	4.8	4.6	4.5	4.4	60	55	YES	YES	YES	YES	YES	Trigger 1. Trigger 2. Trigger 3.	11	*
NCA21	RES-NCA21-2037	1 BAYVIEW CRESCENT ANNANDALE 2038	0	6	SE	67	60	72	65	68	61	72	65	4.8	4.5	4.5	4.3	60	55	YES	YES	YES	YES	YES	Trigger 1. Trigger 2. Trigger 3.	12	*
NCA21	RES-NCA21-2076	12 PRITCHARD STREET ANNANDALE 2038	0	3	W	64	58	63	57	64	59	64	57	-0.2	-0.9	-0.5	-1.2	60	55	NO	NO	NO	NO	NO	No treatment	0	*
NCA21	RES-NCA21-2076	12 PRITCHARD STREET ANNANDALE 2038	0	4	N	59	53	60	54	59	54	60	54	1.1	0.1	0.7	0	60	55	NO	NO	NO	NO	NO	No treatment	0	*
NCA21	RES-NCA21-2076	12 PRITCHARD STREET ANNANDALE 2038	0	5	N	56	51	56	50	56	51	56	50	-0.2	-1.3	-0.2	-1.2	60	55	NO	NO	NO	NO	NO	No treatment	0	*
NCA21	RES-NCA21-2076	12 PRITCHARD STREET ANNANDALE 2038	0	6	E	58	53	58	53	58	53	58	53	0.3	0.2	0.1	0	60	55	NO	NO	NO	NO	NO	No treatment	0	*
NCA21	RES-NCA21-2076	12 PRITCHARD STREET ANNANDALE 2038	1	3	W	65	59	65	58	65	60	65	58	0	-0.9	-0.4	-1.1	60	55	YES	NO	NO	NO	YES	Trigger 2.	5	*
NCA21	RES-NCA21-2076	12 PRITCHARD STREET ANNANDALE 2038	1	4	N	63	58	64	58	64	58	64	59	0.9	0.3	0.6	0.1	60	55	NO	NO	NO	NO	NO	No treatment	0	*
NCA21	RES-NCA21-2076	12 PRITCHARD STREET ANNANDALE 2038	1	5	N	63	58	63	58	63	58	63	58	0.2	-0.2	0.1	-0.4	60	55	NO	NO	NO	NO	NO	No treatment	0	*

NCA	NCA ID	Receiver Address	Facade			Opening Year				Design Year				Trigger 1				NCG noise criteria		Trigger 2 Do noise levels exceed the cumulative limit with project roads adding ≥2dB to the total noise levels?		Trigger 3 Is the contribution from the road project Acute?		Consider additional noise mitigation?	Report	Exceedance dB(A)	At-property treatment category
			Floor	Number	Orientation	No Build		Build		No Build		Build		Opening Year		Design Year											
						Day	Night	Day	Night	Day	Night	Day	Night	Day	Night	Day	Night	Day	Night	Day	Night	Day	Night				
						dB(A)	dB(A)	dB(A)	dB(A)	dB(A)	dB(A)	dB(A)	dB(A)	dB(A)	dB(A)	dB(A)	dB(A)	dB(A)	dB(A)			≥ 65dB LAeq,15h	≥ 60dB LAeq,9h				
NCA21	RES-NCA21-2076	12 PRITCHARD STREET ANNANDALE 2038	1	6	E	60	55	60	55	60	55	61	55	0.3	0.1	0.1	-0.1	60	55	NO	NO	NO	NO	NO	No treatment	0	*
NCA21	RES-NCA21-2095	10 PRITCHARD STREET ANNANDALE 2038	0	1	SW	57	52	56	50	58	52	57	50	-0.7	-2	-1	-2	60	55	NO	NO	NO	NO	NO	No treatment	0	*
NCA21	RES-NCA21-2095	10 PRITCHARD STREET ANNANDALE 2038	0	2	NW	65	59	65	58	66	60	65	59	-0.2	-1	-0.6	-1.1	60	55	YES	NO	NO	NO	YES	Trigger 2.	5	*
NCA21	RES-NCA21-2095	10 PRITCHARD STREET ANNANDALE 2038	0	5	SE	57	52	58	53	57	52	58	53	0.7	0.7	0.5	0.4	60	55	NO	NO	NO	NO	NO	No treatment	0	*
NCA21	RES-NCA21-2095	10 PRITCHARD STREET ANNANDALE 2038	0	6	SW	52	47	52	45	52	47	52	46	-0.2	-1.1	-0.2	-0.9	60	55	NO	NO	NO	NO	NO	No treatment	0	*
NCA21	RES-NCA21-2343	264 JOHNSTON STREET ANNANDALE 2038	0	1	W	44	39	44	38	45	39	44	38	-0.6	-1.3	-0.6	-1.2	57	51	NO	NO	NO	NO	NO	No treatment	0	*
NCA21	RES-NCA21-2343	264 JOHNSTON STREET ANNANDALE 2038	0	2	N	45	39	45	39	45	40	45	40	0.5	0	0.4	0	57	52	NO	NO	NO	NO	NO	No treatment	0	*
NCA21	RES-NCA21-2343	264 JOHNSTON STREET ANNANDALE 2038	0	3	W	44	38	43	37	44	38	44	37	-0.3	-1	-0.3	-0.9	56	50	NO	NO	NO	NO	NO	No treatment	0	*
NCA21	RES-NCA21-2343	264 JOHNSTON STREET ANNANDALE 2038	0	4	N	44	39	44	39	44	39	45	39	0.3	-0.2	0.3	-0.2	56	51	NO	NO	NO	NO	NO	No treatment	0	*
NCA21	RES-NCA21-2343	264 JOHNSTON STREET ANNANDALE 2038	0	5	W	44	38	43	37	44	38	44	37	-0.3	-1.1	-0.3	-1	56	50	NO	NO	NO	NO	NO	No treatment	0	*
NCA21	RES-NCA21-2343	264 JOHNSTON STREET ANNANDALE 2038	0	6	N	58	52	60	53	58	52	60	54	2	1.7	1.7	1.5	60	55	NO	NO	NO	NO	NO	No treatment	0	*
NCA21	RES-NCA21-2343	264 JOHNSTON STREET ANNANDALE 2038	0	7	E	65	60	67	61	66	60	68	62	1.9	1.7	1.7	1.4	60	55	NO	NO	NO	NO	NO	No treatment	0	*
NCA21	RES-NCA21-2343	264 JOHNSTON STREET ANNANDALE 2038	0	8	N	64	59	66	60	65	59	67	61	1.9	1.7	1.6	1.4	60	55	NO	NO	NO	NO	NO	No treatment	0	*
NCA21	RES-NCA21-2343	264 JOHNSTON STREET ANNANDALE 2038	0	9	E	67	62	69	63	68	62	70	64	2	1.7	1.7	1.4	60	55	NO	NO	NO	NO	NO	No treatment	0	*
NCA21	RES-NCA21-2343	264 JOHNSTON STREET ANNANDALE 2038	0	10	S	60	54	62	56	60	55	62	56	2	1.8	1.7	1.5	60	55	NO	NO	NO	NO	NO	No treatment	0	*
NCA21	RES-NCA21-2343	264 JOHNSTON STREET ANNANDALE 2038	0	11	S	53	47	55	49	53	47	55	49	2	1.7	1.7	1.5	60	55	NO	NO	NO	NO	NO	No treatment	0	*
NCA21	RES-NCA21-2343	264 JOHNSTON STREET ANNANDALE 2038	1	1	W	46	41	46	39	47	41	46	40	-0.6	-1.4	-0.6	-1.3	59	53	NO	NO	NO	NO	NO	No treatment	0	*
NCA21	RES-NCA21-2343	264 JOHNSTON STREET ANNANDALE 2038	1	2	N	47	42	48	42	48	42	48	42	0.6	0.3	0.6	0.2	60	54	NO	NO	NO	NO	NO	No treatment	0	*
NCA21	RES-NCA21-2343	264 JOHNSTON STREET ANNANDALE 2038	1	3	W	45	40	45	39	46	40	45	39	-0.3	-1	-0.3	-1	58	52	NO	NO	NO	NO	NO	No treatment	0	*
NCA21	RES-NCA21-2343	264 JOHNSTON STREET ANNANDALE 2038	1	4	N	47	42	48	42	47	42	48	42	0.6	0.2	0.4	0.1	59	54	NO	NO	NO	NO	NO	No treatment	0	*
NCA21	RES-NCA21-2343	264 JOHNSTON STREET ANNANDALE 2038	1	5	W	46	40	45	39	46	40	46	39	-0.3	-1	-0.3	-1	58	52	NO	NO	NO	NO	NO	No treatment	0	*
NCA21	RES-NCA21-2343	264 JOHNSTON STREET ANNANDALE 2038	1	6	N	58	52	60	54	59	53	60	54	2	1.7	1.7	1.5	60	55	NO	NO	NO	NO	NO	No treatment	0	*
NCA21	RES-NCA21-2343	264 JOHNSTON STREET ANNANDALE 2038	1	7	E	66	60	68	62	66	60	68	62	2	1.7	1.7	1.5	60	55	NO	NO	NO	NO	NO	No treatment	0	*
NCA21	RES-NCA21-2343	264 JOHNSTON STREET ANNANDALE 2038	1	8	N	65	59	67	61	65	60	67	61	1.9	1.7	1.7	1.4	60	55	NO	NO	NO	NO	NO	No treatment	0	*
NCA21	RES-NCA21-2343	264 JOHNSTON STREET ANNANDALE 2038	1	9	E	68	62	70	64	68	63	70	64	2	1.8	1.7	1.4	60	55	NO	NO	NO	NO	NO	No treatment	0	*
NCA21	RES-NCA21-2343	264 JOHNSTON STREET ANNANDALE 2038	1	10	S	60	55	62	56	61	55	63	57	2.1	1.7	1.7	1.5	60	55	NO	NO	NO	NO	YES	Trigger 1.	3	*
NCA21	RES-NCA21-2343	264 JOHNSTON STREET ANNANDALE 2038	1	11	S	54	49	56	50	55	49	57	51	1.9	1.6	1.6	1.4	60	55	NO	NO	NO	NO	NO	No treatment	0	*
NCA21	RES-NCA21-2343	264 JOHNSTON STREET ANNANDALE 2038	2	1	W	48	43	48	42	49	43	48	42	-0.4	-1.2	-0.4	-1.1	60	55	NO	NO	NO	NO	NO	No treatment	0	*
NCA21	RES-NCA21-2343	264 JOHNSTON STREET ANNANDALE 2038	2	2	N	50	45	51	46	51	45	51	46	0.9	0.5	0.7	0.4	60	55	NO	NO	NO	NO	NO	No treatment	0	*
NCA21	RES-NCA21-2343	264 JOHNSTON STREET ANNANDALE 2038	2	3	W	48	42	47	41	48	42	48	42	-0.1	-0.9	-0.2	-0.8	60	54	NO	NO	NO	NO	NO	No treatment	0	*
NCA21	RES-NCA21-2343	264 JOHNSTON STREET ANNANDALE 2038	2	4	N	51	46	52	47	52	47	52	47	1	0.8	0.7	0.6	60	55	NO	NO	NO	NO	NO	No treatment	0	*
NCA21	RES-NCA21-2343	264 JOHNSTON STREET ANNANDALE 2038	2	5	W	48	42	48	42	48	43	48	42	-0.1	-0.8	-0.2	-0.8	60	55	NO	NO	NO	NO	NO	No treatment	0	*
NCA21	RES-NCA21-2343	264 JOHNSTON STREET ANNANDALE 2038	2	6	N	60	54	62	56	60	55	62	56	1.9	1.6	1.6	1.3	60	55	NO	NO	NO	NO	NO	No treatment	0	*
NCA21	RES-NCA21-2343	264 JOHNSTON STREET ANNANDALE 2038	2	7	E	66	60	68	62	66	60	68	62	1.9	1.7	1.7	1.4	60	55	NO	NO	NO	NO	NO	No treatment	0	*
NCA21	RES-NCA21-2343	264 JOHNSTON STREET ANNANDALE 2038	2	8	N	65	59	67	61	65	59	67	61	1.9	1.7	1.7	1.5	60	55	NO	NO	NO	NO	NO	No treatment	0	*
NCA21	RES-NCA21-2343	264 JOHNSTON STREET ANNANDALE 2038	2	9	E	68	62	70	64	68	62	70	64	1.9	1.7	1.7	1.5	60	55	NO	NO	NO	NO	NO	No treatment	0	*
NCA21	RES-NCA21-2343	264 JOHNSTON STREET ANNANDALE 2038	2	10	S	61	55	63	57	61	55	63	57	2	1.8	1.7	1.5	60	55	NO	NO	NO	NO	NO	No treatment	0	*
NCA21	RES-NCA21-2343	264 JOHNSTON STREET ANNANDALE 2038	2	11	S	55	49	57	51	56	50	57	51	1.8	1.6	1.6	1.3	60	55	NO	NO	NO	NO	NO	No treatment	0	*
NCA21	RES-NCA21-2343	264 JOHNSTON STREET ANNANDALE 2038	3	1	W	51	45	51	45	51	46	51	45	0	-0.5	-0.1	-0.6	60	55	NO	NO	NO	NO	NO	No treatment	0	*
NCA21	RES-NCA21-2343	264 JOHNSTON STREET ANNANDALE 2038	3	2	N	53	47	54	48	53	48	54	48	1.1	0.8	0.9	0.7	60	55	NO	NO	NO	NO	NO	No treatment	0	*
NCA21	RES-NCA21-2343	264 JOHNSTON STREET ANNANDALE 2038	3	3	W	51	45	51	45	51	45	51	45	0.3	-0.3	0.2	-0.3	60	55	NO	NO	NO	NO	NO	No treatment	0	*
NCA21	RES-NCA21-2343	264 JOHNSTON STREET ANNANDALE 2038	3	4	N	54	49	56	50	55	49	56	50	1.3	1.1	1.2	0.9	60	55	NO	NO	NO	NO	NO	No treatment	0	*
NCA21	RES-NCA21-2343	264 JOHNSTON STREET ANNANDALE 2038	3	5	W	51	45	51	45	51	46	51	45	0.3	-0.2	0.3	-0.2	60	55	NO	NO	NO	NO	NO	No treatment	0	*
NCA21	RES-NCA21-2343	264 JOHNSTON STREET ANNANDALE 2038	3	6	N	63	57	65	59	63	58	65	59	1.9	1.7	1.8	1.5	60	55	NO	NO	NO	NO	NO	No treatment	0	*
NCA21	RES-NCA21-2343	264 JOHNSTON STREET ANNANDALE 2038	3	7	E	65	60	67	61	66	60	68	62	1.9	1.7	1.7	1.4	60	55	NO	NO	NO	NO	NO	No treatment	0	*
NCA21	RES-NCA21-2343	264 JOHNSTON STREET ANNANDALE 2038	3	8	N	65	59	66	61	65	59	67	61	1.9	1.7	1.6	1.4	60	55	NO	NO	NO	NO	NO	No treatment	0	*
NCA21	RES-NCA21-2343	264 JOHNSTON STREET ANNANDALE 2038	3	9	E	67	62	70	63	68	62	70	64	2.1	1.7	1.7	1.5	60	55	NO	NO	NO	NO	YES	Trigger 1.	10	*
NCA21	RES-NCA21-2343	264 JOHNSTON STREET ANNANDALE 2038	3	10	S	62	56	64	58	62	56	64	58	2	1.7	1.8	1.5	60	55	NO	NO	NO	NO	NO	No treatment	0	*
NCA21	RES-NCA21-2343	264 JOHNSTON STREET ANNANDALE 2038	3	11	S	57	51	59	53	57	52	59	53	2.1	1.5	1.5	1.3	60	55	NO	NO	NO	NO	NO	No treatment	0	*
NCA21	RES-NCA21-2529	268 JOHNSTON STREET ANNANDALE 2038	0	1	S	63	57	65	59	63	57	65	59	2.1	1.8	1.8	1.5	60	55	NO	NO	NO	NO	YES	Trigger 1.	5	*
NCA21	RES-NCA21-2529	268 JOHNSTON STREET ANNANDALE 2038	0	2	S	56	50	58	52	57	51	58	52	2.1	1.7	1.8	1.5	60	55	NO	NO	NO	NO	NO	No treatment	0	*
NCA21	RES-NCA21-2529	268 JOHNSTON STREET ANNANDALE 2038	0	3	S	52	46	54	48	52	46	54	48	2.1	1.7	1.7	1.5	60	55	NO	NO	NO	NO	NO	No treatment	0	*
NCA21	RES-NCA21-2529	268 JOHNSTON STREET ANNANDALE 2038	0	4	W	47	41	46	40	47	42	46	40	-0.6	-1.4	-0.8	-1.4	59	54	NO	NO	NO	NO	NO	No treatment	0	*
NCA21	RES-NCA21-2529	268 JOHNSTON STREET ANNANDALE 2038	0	5	W	47	41	46	40	47	42	46	40	-0.6	-1.3	-0.7	-1.3	59	54	NO	NO	NO	NO	NO	No treatment	0	*
NCA21	RES-NCA21-2529	268 JOHNSTON STREET ANNANDALE 2038	0	6	W	46	41	46	40	47	41	46	40	-0.4	-1.2	-0.5	-1.1	59	53	NO	NO	NO	NO	NO	No treatment	0	*
NCA21	RES-NCA21-2529	268 JOHNSTON STREET ANNANDALE 2038	0	7	N	53	47	54	48	53	47	55	49	1.8	1.3	1.5	1.2	60	55	NO	NO	NO	NO	NO	No treatment	0	*
NCA21	RES-NCA21-2529	268 JOHNSTON STREET ANNANDALE 2038	0	8	E	57	51	59	53	57	51	59	53	2.2	1.8	1.9	1.7	60	55	NO	NO	NO	NO	NO	No treatment	0	*
NCA21	RES-NCA21-2529	268 JOHNSTON STREET ANNANDALE 2038	0	9	E	49	43	50	44	49	44	50	45	1.5	1.3	1.3	1.1	60	55	NO	NO	NO	NO	NO	No treatment	0	*
NCA21	RES-NCA21-2529	268 JOHNSTON STREET ANNANDALE 2038	0	10	N	55	49	57	51	55	49	57	51	2	1.6	1.7	1.5	60	55	NO	NO	NO	NO	NO	No treatment	0	*
NCA21	RES-NCA21-2529	268 JOHNSTON STREET ANNANDALE 2038	0	11	N	62	56	64	58	62	56	64	58	2.1	1.8	1.8	1.6	60	55	NO	NO	NO	NO	YES	Trigger 1.	4	*
NCA21	RES-NCA21-2529	268 JOHNSTON STREET ANNANDALE 2038	0	12	E	68	62	70	64	68	63	70	64	2.1	1.7	1.8	1.5	60	55	NO	NO	NO	NO	YES	Trigger 1.	10	*
NCA21	RES-NCA21-2529	268 JOHNSTON STREET ANNANDALE 2038	0	13	E	68	62	70	64	68	63	70	64	2.1	1.8	1.7	1.6	60	55	NO	NO	NO	NO	YES	Trigger 1.	10	*
NCA21	RES-NCA21-2529	268 JOHNSTON STREET ANNANDALE 2038	1	1	S	63	57	65	59	63	58	65	59	2.1	1.8	1.8	1.6	60	55	NO	NO	NO	NO	YES	Trigger 1.	5	*
NCA21	RES-NCA21-2529	268 JOHNSTON STREET ANNANDALE 2038	1	2	S	57	51	59	53	57	52	59	53	2	1.7	1.7	1.5	60	55	NO	NO	NO	NO	NO	No treatment	0	*
NCA21	RES-NCA21-2529	268 JOHNSTON STREET ANNANDALE 2038	1	3	S	53	47	55	49	54	48	55	49	2	1.6	1.7	1.4	60	55	NO	NO	NO	NO	NO	No treatment	0	*
NCA21	RES-NCA21-2529	268 JOHNSTON STREET ANNANDALE 2038	1	4	W	49	43	48	42	49	43	48	42	-0.7	-1.6	-0.8	-1.5	60	55	NO	NO	NO	NO	NO	No treatment	0	*
NCA21	RES-NCA21-2529	268 JOHNSTON STREET ANNANDALE 2038	1	5	W	49	43	48	42	49	44	48	42	-0.6	-1.5	-0.8	-1.4	60	55	NO	NO	NO	NO	NO	No treatment	0	*
NCA21	RES-NCA21-2529	268 JOHNSTON STREET ANNANDALE 2038	1	6	W	48	43	48	42	49	43	48	42	-0.4	-1.3	-0.5	-1.2	60	55	NO	NO	NO	NO	NO	No treatment	0	*
NCA21	RES-NCA21-2529	268 JOHNSTON STREET ANNANDALE 2038	1	7	N	56	50	57	51	56	50	57	51	1.6	1.2	1.4	1	60	55	NO	NO	NO	NO	NO	No treatment	0	*
NCA21	RES-NCA21-2529	268 JOHNSTON STREET ANNANDALE 2038	1	8	E	59	53	61	55	59	53	61	55	2	1.7	1.7	1.5	60	55	NO	NO	NO	NO	NO	No treatment	0	*
NCA21	RES-NCA21-2529	268 JOHNSTON STREET ANNANDALE 2038	1	9	E	53	48	54	49	53	48	54	49	1.5	1.2	1.1	1	60	55	NO	NO	NO	NO	NO	No treatment	0	*
NCA21	RES-NCA21-2529	268 JOHNSTON STREET ANNANDALE 2038	1	10	N	57	52	59	53	57	52	59	53	1.7	1.4	1.4	1.2	60	55	NO	NO	NO	NO	NO	No treatment	0	*
NCA21	RES-NCA21-2529	268 JOHNSTON STREET ANNANDALE 2038	1	11	N	63	57	65	59	63	58	65	59	1.9	1.6	1.5	1.3	60	55	NO	NO	NO	NO	NO	No treatment	0	*
NCA21	RES-NCA21-2529	268 JOHNSTON STREET ANNANDALE 2038	1	12	E	68	62	70	64	68	63	70	64	2.1	1.7	1.7	1.6	60	55	NO	NO	NO	NO	YES	Trigger 1.	10	*
NCA21	RES-NCA21-2529	268 JOHNSTON STREET ANNANDALE 2038	1	13	E	68	62	70	64	68	63	70	64	2.1	1.7	1.8	1.5	60	55	NO	NO	NO	NO	YES	Trigger 1.	10	*
NCA21	RES-NCA21-2529	268 JOHNSTON STREET ANNANDALE 2038	2	1	S	63	57	65	59	63	58	65	59	2.1	1.8	1.8	1.6	60	55	NO	NO	NO	NO	YES	Trigger 1.	5	*
NCA21	RES-NCA21-2529	268 JOHNSTON STREET ANNANDALE 2038	2	2	S	57	52	59	53	58	52	60	54	2.1	1.7	1.7	1.5	60	55	NO	NO	NO	NO	NO	No treatment	0	*
NCA21	RES-NCA21-2529	268 JOHNSTON STREET ANNANDALE 2038	2	3	S	54	48	56	50	55	49	56	50	1.9	1.5	1.6	1.3	60	55	NO	NO	NO	NO	NO	No treatment	0	*
NCA21	RES-NCA21-2529	268 JOHNSTON STREET ANNANDALE 2038	2	4	W	50	45	50	43	51	45	50	44	-0.8	-1.6	-0.9	-1.6	60	55	NO	NO	NO	NO	NO	No treatment	0	*
NCA21	RES-NCA21-2529	268 JOHNSTON STREET ANNANDALE 2038	2	5	W	51	45	50	44	51	46	50	44	-0.7	-1.5	-0.8	-1.5	60	55	NO	NO	NO	NO	NO	No treatment	0	*
NCA21	RES-NCA21-2529	268 JOHNSTON STREET ANNANDALE 2038	2	6	W	51	46	51	44	51	46	51	45	-0.6	-1.4	-0.6	-1.3	60	55	NO	NO	NO	NO	NO	No treatment	0	*
NCA21	RES-NCA21-2529	268 JOHNSTON STREET ANNANDALE 2038	2	7	N	59	54	60	54	60	54	60	55	0.8	0.5	0.5	0.4	60	55	NO	NO	NO	NO	NO	No treatment	0	*
NCA21	RES-NCA21-2529	268 JOHNSTON STREET ANNANDALE 2038	2	8	E	60	55	62	56	61	55	62	57	1.7	1.4	1.4	1.2	60	55	NO	NO	NO	NO	NO	No treatment	0	*
NCA21	RES-NCA21-2529	268 JOHNSTON STREET ANNANDALE 2038	2	9	E	57	52	58	53	57	52	58	53	1.3	1.1	1	0.9	60	55	NO	NO	NO	NO	NO	No treatment	0	*
NCA21	RES-NCA21-2529	268 JOHNSTON STREET ANNANDALE 2038	2	10	N	59	54	60	55	59	54	61	55	1.4	1.1	1.1	0.9	60	55	NO	NO	NO	NO	NO	No treatment	0	*
NCA21	RES-NCA21-2529	268 JOHNSTON STREET ANNANDALE 2038	2	11	N	64	58	66	60	65	59	66	60	1.9	1.5	1.6	1.3	60	55	NO	NO	NO	NO	NO	No treatment	0	*
NCA21	RES-NCA21-2529	268 JOHNSTON STREET ANNANDALE 2038	2	12	E	68	62	70	64	68	62	70	64	2.1	1.7	1.7	1.6	60	55	NO	NO	NO	NO	YES	Trigger 1.	10	*
NCA21	RES-NCA21-2529	268 JOHNSTON STREET ANNANDALE 2038	2	13	E	68	62	70	64	68	62	70	64	2.1	1.7	1.8	1.5	60	55	NO	NO	NO	NO	YES	Trigger 1.	10	*
NCA21	RES-NCA21-2529	268 JOHNSTON STREET ANNANDALE 2038	3	1	S	63	57	65	59	63	58	65	59	2.1	1.7	1.8	1.5	60	55	NO	NO	NO	NO	YES	Trigger 1.	5	*
NCA21	RES-NCA21-2529	268 JOHNSTON STREET ANNANDALE 2038	3	2	S	58	52	60	54	59	53	60	54	2	1.6	1.7	1.4	60	55	NO	NO	NO	NO	NO	No treatment	0	*
NCA21	RES-NCA21-2529	268 JOHNSTON STREET ANNANDALE 2038	3	3	S	55	50	57	51	56	50	57	51	1.7	1.3	1.4	1.2	60	55	NO	NO	NO	NO	NO	No treatment	0	*
NCA21	RES-NCA21-2529	268 JOHNSTON STREET ANNANDALE 2038	3	4	W	52	47	52	45	53	47	52	46	-0.7	-1.6	-0.8	-1.6	60	55	NO	NO	NO	NO	NO	No treatment	0	*
NCA21	RES-NCA21-2529	268 JOHNSTON STREET ANNANDALE 2038	3	5	W	53	47	52	46	53	48	52	46	-0.7	-1.6	-0.8	-1.5	60	55	NO	NO	NO	NO	NO	No treatment	0	*
NCA21	RES-NCA21-2529	268 JOHNSTON STREET ANNANDALE 2038	3	6	W	53	48	53	47	54	48	53	47	-0.5	-1.5	-0.7	-1.5	60	55	NO	NO	NO	NO	NO	No treatment	0	*
NCA21	RES-NCA21-2529	268 JOHNSTON STREET ANNANDALE 2038	3	7	N	60	55	61	55	60	55	61	55	0.9	0.5	0.5	0.3	60	55	NO	NO	NO	NO	NO	No treatment	0	*
NCA21	RES-NCA21-2529	268 JOHNSTON STREET ANNANDALE 2038	3	8	E	62	56	63	57	62	56	63	58	1.6	1.3	1.4	1.1	60	55	NO	NO	NO	NO	NO	No treatment	0	*
NCA21	RES-NCA21-2529	268 JOHNSTON STREET ANNANDALE 2038	3	9	E	60	54	61	56	60	55	61	56	1.4	1.2	1.1	0.9	60	55	NO	NO	NO	NO	NO	No treatment	0	*
NCA21	RES-NCA21-2529	268 JOHNSTON STREET ANNANDALE 2038	3	10	N	61	56	63	57	62	56	63	57	1.5	1.1	1.2	1	60	55	NO	NO	NO	NO	NO	No treatment	0	*
NCA21	RES-NCA21-2529	268 JOHNSTON STREET ANNANDALE 2038	3	11	N	64	59	66	60	65	59	66	60	1.8	1.4	1.5	1.2	60	55	NO	NO	NO	NO	NO	No treatment	0	*
NCA21	RES-NCA21-2529	268 JOHNSTON STREET ANNANDALE 2038	3	12	E	67	62	69	63	68	62	70	64	2	1.7	1.7	1.5	60	55	NO	NO	NO	NO	NO	No treatment	0	*
NCA21	RES-NCA21-2529	268 JOHNSTON STREET ANNANDALE 2038	3	13	E	67	62	69	63	68	62	70	64	2.1	1.7	1.7	1.5	60	55	NO	NO	NO	NO	YES	Trigger 1.	10	*
NCA21	RES-NCA21-2529	268 JOHNSTON STREET ANNANDALE 2038	4	1	S	63	57	65	59	64	58	65	59	2.1	1.7	1.7	1.5	60	55	NO	NO	NO	NO	YES	Trigger 1.	5	*
NCA21	RES-NCA21-2529	268 JOHNSTON STREET ANNANDALE 2038	4	2	S	60	54	62	56	60	55	62	56	1.9	1.5	1.6	1.4	60	55	NO	NO	NO	NO	NO	No treatment	0	*
NCA21	RES-NCA21-2529	268 JOHNSTON STREET ANNANDALE 2038	4	3	S	57	51	58	52	57	51	58	52	1.5	1	1.2	1	60	55	NO	NO	NO	NO	NO	No treatment	0	*
NCA21	RES-NCA21-2529	268 JOHNSTON STREET ANNANDALE 2038	4	4	W	55	49	54	48	55	49	54	48	-0.5	-1.4	-0.6	-1.3	60	55	NO	NO	NO	NO	NO	No treatment	0	*
NCA21	RES-NCA21-2529	268 JOHNSTON STREET ANNANDALE 2038	4	5	W	55	49	54	48	55	50	55	48	-0.4	-1.3	-0.6	-1.2	60	55	NO	NO	NO	NO	NO	No treatment	0	*
NCA21	RES-NCA21-2529	268 JOHNSTON STREET ANNANDALE 2038	4	6	W	56	50	55	49	56	50	55	49	-0.5	-1.4	-0.6	-1.3	60	55	NO	NO	NO	NO	NO	No treatment	0	*
NCA21	RES-NCA21-2529	268 JOHNSTON STREET ANNANDALE 2038	4	7	N	61	55	62	56	61	56	62	56	0.9	0.6	0.6	0.4	60	55	NO	NO	NO	NO	NO	No treatment	0	*
NCA21	RES-NCA21-2529	268 JOHNSTON STREET ANNANDALE 2038	4	8	E	63	57	64	58	63	57	64	59	1.7	1.4	1.4	1.2	60	55	NO	NO	NO	NO	NO	No treatment	0	*
NCA21	RES-NCA21-2529	268 JOHNSTON STREET ANNANDALE 2038	4	9	E	61	56	63	57	62	56	63	57	1.7	1.3	1.4	1.1	60	55	NO	NO	NO	NO	NO	No treatment	0	*
NCA21	RES-NCA21-2529	268 JOHNSTON STREET ANNANDALE 2038	4	10	N	63	57	64	58	63	58	64	59	1.6	1.2	1.3	1.1	60	55	NO	NO	NO	NO	NO	No treatment	0	*
NCA21	RES-NCA21-2529	268 JOHNSTON STREET ANNANDALE 2038	4	11	N	64	59	66	60	65	59	66	60	1.7	1.4	1.5	1.2	60	55	NO	NO	NO	NO	NO	No treatment	0	*
NCA21	RES-NCA21-2529	268 JOHNSTON STREET ANNANDALE 2038	4	12	E	67	61	69	63	68	62	69	63	2	1.7	1.7	1.5	60	55	NO	NO	NO	NO	NO	No treatment	0	*
NCA21	RES-NCA21-2529	268 JOHNSTON STREET ANNANDALE 2038	4	13	E	67	61	69	63	68	62	69	63	2	1.6	1.7	1.4	60	55	NO	NO	NO	NO	NO	No treatment	0	*
NCA21	RES-NCA21-2557	3 BAYVIEW CRESCENT ANNANDALE 2038	0	1	SW	49	43	52	45	50	43	52	46	2.8	2.4	2.6	2.3	60	55	NO	NO	NO	NO	NO	No treatment	0	*
NCA21	RES-NCA21-2557	3 BAYVIEW CRESCENT ANNANDALE 2038	0	2	NW	52	46	54	49	52	47	55	49	2.7	2.5	2.4	2.3	60	55	NO	NO	NO	NO	NO	No treatment	0	*
NCA21	RES-NCA21-2557	3 BAYVIEW CRESCENT ANNANDALE 2038	0	3	NE	64	57	68	61	64	57	69	62	4.7	4.4	4.5	4.4	60	55	YES	YES	YES	YES	YES	Trigger 1. Trigger 2. Trigger 3.	9	*
NCA21	RES-NCA21-2557	3 BAYVIEW CRESCENT ANNANDALE 2038	1	1	SW	57	50	60	53	58	51	61	53	3.3	2.8	3	2.7	60	55	NO	NO	NO	NO	YES	Trigger 1.	1	*
NCA21	RES-NCA21-2557	3 BAYVIEW CRESCENT ANNANDALE 2038	1	2	NW	58	52	60	54	58	52	60	54	1.9	1.6	1.9	1.5	60	55	NO	NO	NO	NO	NO	No treatment	0	*
NCA21	RES-NCA21-2557	3 BAYVIEW CRESCENT ANNANDALE 2038	1	3	NE	65	59	70	63	66	59	70	63	4.4	4.2	4.3	4	60	55	YES	YES	YES	YES	YES	Trigger 1. Trigger 2. Trigger 3.	10	*

NCA	NCA ID	Receiver Address	Facade			Opening Year				Design Year				Trigger 1				NCG noise criteria		Trigger 2 Do noise levels exceed the cumulative limit with project roads adding ≥2dB to the total noise levels?		Trigger 3 Is the contribution from the road project Acute?		Consider additional noise mitigation?	Report	Exceedance dB(A)	At-property treatment category
						No Build		Build		No Build		Build		Opening Year		Design Year											
			Floor	Number	Orientation	Day	Night	Day	Night	Day	Night	Day	Night	Day	Night	Day	Night	Day	Night			Day	Night				
						dB(A)	dB(A)	dB(A)	dB(A)	dB(A)	dB(A)	dB(A)	dB(A)	dB(A)	dB(A)	dB(A)	dB(A)	dB(A)	dB(A)	Day	Night	≥ 65dB LAeq,15h	≥ 60dB LAeq,9h				
NCA21	RES-NCA21-2557	3 BAYVIEW CRESCENT ANNANDALE 2038	1	4	SE	60	54	64	58	61	54	65	58	4.1	3.8	3.8	3.6	60	55	YES	NO	NO	NO	YES	Trigger 1. Trigger 2.	5	*
NCA21	RES-NCA21-2838a	300 JOHNSTON STREET ANNANDALE 2038	0	1	NE	64	58	68	61	64	58	68	61	3.7	3.1	3.6	3	60	55	YES	YES	YES	YES	YES	Trigger 1. Trigger 2. Trigger 3.	8	*
NCA21	RES-NCA21-2838a	300 JOHNSTON STREET ANNANDALE 2038	0	2	SE	57	51	60	55	57	52	60	55	3.7	3.2	3.5	3	60	55	NO	NO	NO	NO	NO	No treatment	0	*
NCA21	RES-NCA21-2838a	300 JOHNSTON STREET ANNANDALE 2038	0	3	SW	51	45	53	46	51	45	53	47	1.8	1.1	1.8	1.1	60	55	NO	NO	NO	NO	NO	No treatment	0	*
NCA21	RES-NCA21-2838a	300 JOHNSTON STREET ANNANDALE 2038	1	1	NE	66	60	70	64	67	60	70	64	3.7	3.7	3.6	3.7	60	55	YES	YES	YES	YES	YES	Trigger 1. Trigger 2. Trigger 3.	10	*
NCA21	RES-NCA21-2838a	300 JOHNSTON STREET ANNANDALE 2038	1	2	SE	59	53	63	57	59	53	64	57	4.5	4	4.5	3.9	60	55	NO	NO	NO	NO	YES	Trigger 1.	4	*
NCA21	RES-NCA21-2838a	300 JOHNSTON STREET ANNANDALE 2038	1	3	SW	54	48	56	50	55	49	57	50	1.9	1.3	1.8	1.4	60	55	NO	NO	NO	NO	NO	No treatment	0	*
NCA21	RES-NCA21-2838b	300 JOHNSTON STREET ANNANDALE 2038	0	1	NE	64	58	68	61	64	59	68	62	3.6	3.1	3.5	3	60	55	YES	YES	YES	YES	YES	Trigger 1. Trigger 2. Trigger 3.	8	*
NCA21	RES-NCA21-2838b	300 JOHNSTON STREET ANNANDALE 2038	0	3	SW	51	45	53	46	52	46	53	47	1.7	1	1.7	1.1	60	55	NO	NO	NO	NO	NO	No treatment	0	*
NCA21	RES-NCA21-2838b	300 JOHNSTON STREET ANNANDALE 2038	1	1	NE	67	60	70	64	67	61	70	64	3.6	3.7	3.4	3.5	60	55	YES	YES	YES	YES	YES	Trigger 1. Trigger 2. Trigger 3.	10	*
NCA21	RES-NCA21-2838b	300 JOHNSTON STREET ANNANDALE 2038	1	3	SW	54	49	56	50	55	49	57	50	1.8	1.3	1.8	1.3	60	55	NO	NO	NO	NO	NO	No treatment	0	*
NCA21	RES-NCA21-2838c	300 JOHNSTON STREET ANNANDALE 2038	0	1	NE	64	58	68	62	65	59	68	62	3.6	3.1	3.4	2.9	60	55	YES	YES	YES	YES	YES	Trigger 1. Trigger 2. Trigger 3.	8	*
NCA21	RES-NCA21-2838c	300 JOHNSTON STREET ANNANDALE 2038	0	3	SW	51	45	53	46	52	46	53	47	1.6	0.8	1.5	0.9	60	55	NO	NO	NO	NO	NO	No treatment	0	*
NCA21	RES-NCA21-2838c	300 JOHNSTON STREET ANNANDALE 2038	1	1	NE	67	60	70	64	67	61	70	64	3.4	3.5	3.2	3.4	60	55	YES	YES	YES	YES	YES	Trigger 1. Trigger 2. Trigger 3.	10	*
NCA21	RES-NCA21-2838c	300 JOHNSTON STREET ANNANDALE 2038	1	3	SW	55	49	56	50	55	49	57	50	1.8	1.3	1.7	1.3	60	55	NO	NO	NO	NO	NO	No treatment	0	*
NCA21	RES-NCA21-2838d	300 JOHNSTON STREET ANNANDALE 2038	0	1	NE	64	59	68	62	65	59	68	62	3.5	3.1	3.4	2.9	60	55	YES	YES	YES	YES	YES	Trigger 1. Trigger 2. Trigger 3.	8	*
NCA21	RES-NCA21-2838d	300 JOHNSTON STREET ANNANDALE 2038	0	3	SW	51	46	53	46	52	46	53	47	1.6	0.7	1.5	0.8	60	55	NO	NO	NO	NO	NO	No treatment	0	*
NCA21	RES-NCA21-2838d	300 JOHNSTON STREET ANNANDALE 2038	0	4	NW	59	53	62	55	59	53	62	56	3	2.4	2.8	2.3	60	55	NO	NO	NO	NO	YES	Trigger 1.	2	*
NCA21	RES-NCA21-2838d	300 JOHNSTON STREET ANNANDALE 2038	1	1	NE	67	60	70	64	67	61	70	64	3.1	3.4	3.1	3.2	60	55	YES	YES	YES	YES	YES	Trigger 1. Trigger 2. Trigger 3.	10	*
NCA21	RES-NCA21-2838d	300 JOHNSTON STREET ANNANDALE 2038	1	3	SW	55	49	56	50	55	49	57	50	1.6	1	1.5	1	60	55	NO	NO	NO	NO	NO	No treatment	0	*
NCA21	RES-NCA21-2838d	300 JOHNSTON STREET ANNANDALE 2038	1	4	NW	60	55	64	57	61	55	64	58	3.3	2.9	3.2	2.7	60	55	NO	NO	NO	NO	YES	Trigger 1.	4	*
NCA21	RES-NCA21-3222a	300 JOHNSTON STREET ANNANDALE 2038	0	1	NE	60	53	64	58	60	54	65	58	4.5	4.4	4.5	4.4	60	55	YES	NO	NO	NO	YES	Trigger 1. Trigger 2.	5	*
NCA21	RES-NCA21-3222a	300 JOHNSTON STREET ANNANDALE 2038	0	2	SE	66	58	71	63	66	59	71	64	4.9	4.9	4.6	4.8	60	55	YES	YES	YES	YES	YES	Trigger 1. Trigger 2. Trigger 3.	11	*
NCA21	RES-NCA21-3222a	300 JOHNSTON STREET ANNANDALE 2038	0	3	SW	58	51	61	54	59	51	62	54	3.3	2.9	2.8	2.6	60	55	NO	NO	NO	NO	YES	Trigger 1.	1	*
NCA21	RES-NCA21-3222a	300 JOHNSTON STREET ANNANDALE 2038	1	1	NE	65	59	69	62	65	59	69	63	4	3.6	3.9	3.6	60	55	YES	YES	YES	YES	YES	Trigger 1. Trigger 2. Trigger 3.	9	*
NCA21	RES-NCA21-3222a	300 JOHNSTON STREET ANNANDALE 2038	1	2	SE	67	60	72	65	68	60	72	65	4.8	4.9	4.7	4.8	60	55	YES	YES	YES	YES	YES	Trigger 1. Trigger 2. Trigger 3.	12	*
NCA21	RES-NCA21-3222a	300 JOHNSTON STREET ANNANDALE 2038	1	3	SW	61	54	65	57	61	54	65	57	3.9	3.5	3.5	3.3	60	55	YES	NO	NO	NO	YES	Trigger 1. Trigger 2.	5	*
NCA21	RES-NCA21-3222b	300 JOHNSTON STREET ANNANDALE 2038	0	1	NE	60	54	64	57	60	54	64	58	3.8	3.6	3.8	3.6	60	55	NO	NO	NO	NO	YES	Trigger 1.	4	*
NCA21	RES-NCA21-3222b	300 JOHNSTON STREET ANNANDALE 2038	0	3	SW	57	49	60	53	57	50	61	53	3.7	3.3	3.3	3.1	60	55	NO	NO	NO	NO	YES	Trigger 1.	1	*
NCA21	RES-NCA21-3222b	300 JOHNSTON STREET ANNANDALE 2038	1	1	NE	64	58	68	61	65	59	68	62	3.8	3.3	3.7	3.3	60	55	YES	YES	YES	YES	YES	Trigger 1. Trigger 2. Trigger 3.	8	*
NCA21	RES-NCA21-3222b	300 JOHNSTON STREET ANNANDALE 2038	1	3	SW	60	53	63	56	60	53	64	56	3.7	3.4	3.4	3.2	60	55	NO	NO	NO	NO	YES	Trigger 1.	4	*
NCA21	RES-NCA21-3222c	300 JOHNSTON STREET ANNANDALE 2038	0	1	NE	60	54	63	57	60	54	63	57	3.3	3.1	3.2	3	60	55	NO	NO	NO	NO	YES	Trigger 1.	3	*
NCA21	RES-NCA21-3222c	300 JOHNSTON STREET ANNANDALE 2038	0	3	SW	54	47	58	51	55	48	58	51	3.9	3.5	3.6	3.4	60	55	NO	NO	NO	NO	NO	No treatment	0	*
NCA21	RES-NCA21-3222c	300 JOHNSTON STREET ANNANDALE 2038	1	1	NE	64	58	67	61	64	58	68	61	3.6	3	3.5	3	60	55	YES	YES	YES	YES	YES	Trigger 1. Trigger 2. Trigger 3.	8	*
NCA21	RES-NCA21-3222c	300 JOHNSTON STREET ANNANDALE 2038	1	3	SW	58	51	62	54	59	52	62	55	3.5	3.2	3.2	3	60	55	NO	NO	NO	NO	YES	Trigger 1.	2	*
NCA21	RES-NCA21-3222d	300 JOHNSTON STREET ANNANDALE 2038	0	1	NE	61	55	63	57	61	56	64	57	2.3	2	2.3	1.8	60	55	NO	NO	NO	NO	YES	Trigger 1.	4	*
NCA21	RES-NCA21-3222d	300 JOHNSTON STREET ANNANDALE 2038	0	3	SW	54	47	58	51	54	47	58	51	4.3	4	4	3.8	60	55	NO	NO	NO	NO	NO	No treatment	0	*
NCA21	RES-NCA21-3222d	300 JOHNSTON STREET ANNANDALE 2038	1	1	NE	64	58	68	61	65	59	68	61	3.4	2.9	3.4	2.8	60	55	YES	YES	YES	YES	YES	Trigger 1. Trigger 2. Trigger 3.	8	*
NCA21	RES-NCA21-3222d	300 JOHNSTON STREET ANNANDALE 2038	1	3	SW	57	50	61	53	58	51	61	54	3.3	3	3.1	2.8	60	55	NO	NO	NO	NO	YES	Trigger 1.	1	*
NCA21	RES-NCA21-3222e	300 JOHNSTON STREET ANNANDALE 2038	0	1	NE	61	56	64	58	62	56	64	58	2.3	2	2.3	1.8	60	55	NO	NO	NO	NO	YES	Trigger 1.	4	*
NCA21	RES-NCA21-3222e	300 JOHNSTON STREET ANNANDALE 2038	0	3	SW	53	46	56	49	54	47	57	49	3.1	2.7	2.8	2.6	60	55	NO	NO	NO	NO	NO	No treatment	0	*
NCA21	RES-NCA21-3222e	300 JOHNSTON STREET ANNANDALE 2038	0	4	NW	56	51	57	51	57	51	58	52	1	0.7	1	0.6	60	55	NO	NO	NO	NO	NO	No treatment	0	*
NCA21	RES-NCA21-3222e	300 JOHNSTON STREET ANNANDALE 2038	1	1	NE	64	58	68	61	65	59	68	62	3.5	3	3.4	2.9	60	55	YES	YES	YES	YES	YES	Trigger 1. Trigger 2. Trigger 3.	8	*
NCA21	RES-NCA21-3222e	300 JOHNSTON STREET ANNANDALE 2038	1	3	SW	57	50	60	53	57	50	60	53	3.5	3.1	3.3	3	60	55	NO	NO	NO	NO	NO	No treatment	0	*
NCA21	RES-NCA21-3222e	300 JOHNSTON STREET ANNANDALE 2038	1	4	NW	59	54	62	55	60	54	62	56	2.2	1.5	2.3	1.5	60	55	NO	NO	NO	NO	YES	Trigger 1.	2	*
NCA21	RES-NCA21-3223a	300 JOHNSTON STREET ANNANDALE 2038	0	1	NE	63	58	68	61	64	58	68	62	4.4	3.8	4.3	3.7	60	55	YES	YES	YES	YES	YES	Trigger 1. Trigger 2. Trigger 3.	8	*
NCA21	RES-NCA21-3223a	300 JOHNSTON STREET ANNANDALE 2038	0	2	SE	56	51	59	53	57	51	59	53	2.3	1.9	2	1.6	60	55	NO	NO	NO	NO	NO	No treatment	0	*
NCA21	RES-NCA21-3223a	300 JOHNSTON STREET ANNANDALE 2038	0	3	SW	52	46	56	49	53	46	56	49	3.6	3	3.3	2.9	60	55	NO	NO	NO	NO	NO	No treatment	0	*
NCA21	RES-NCA21-3223a	300 JOHNSTON STREET ANNANDALE 2038	1	1	NE	66	59	71	64	66	60	71	64	5.1	4.8	5.1	4.8	60	55	YES	YES	YES	YES	YES	Trigger 1. Trigger 2. Trigger 3.	11	*
NCA21	RES-NCA21-3223a	300 JOHNSTON STREET ANNANDALE 2038	1	2	SE	59	53	62	56	59	53	63	56	3.5	3	3.4	2.8	60	55	NO	NO	NO	NO	YES	Trigger 1.	3	*
NCA21	RES-NCA21-3223a	300 JOHNSTON STREET ANNANDALE 2038	1	3	SW	56	49	59	52	56	50	60	53	3.3	2.8	3.1	2.8	60	55	NO	NO	NO	NO	NO	No treatment	0	*
NCA21	RES-NCA21-3223b	300 JOHNSTON STREET ANNANDALE 2038	0	1	NE	64	58	68	62	64	58	69	62	4.7	4.2	4.7	4	60	55	YES	YES	YES	YES	YES	Trigger 1. Trigger 2. Trigger 3.	9	*
NCA21	RES-NCA21-3223b	300 JOHNSTON STREET ANNANDALE 2038	0	3	SW	52	46	56	49	53	46	56	49	3.4	2.8	3.2	2.7	60	55	NO	NO	NO	NO	NO	No treatment	0	*
NCA21	RES-NCA21-3223b	300 JOHNSTON STREET ANNANDALE 2038	1	1	NE	66	60	71	65	66	60	71	65	5	4.9	5	4.8	60	55	YES	YES	YES	YES	YES	Trigger 1. Trigger 2. Trigger 3.	11	*
NCA21	RES-NCA21-3223b	300 JOHNSTON STREET ANNANDALE 2038	1	3	SW	56	49	59	52	56	50	59	52	3.1	2.7	2.9	2.7	60	55	NO	NO	NO	NO	NO	No treatment	0	*
NCA21	RES-NCA21-3223c	300 JOHNSTON STREET ANNANDALE 2038	0	2	NE	64	58	68	62	64	58	69	62	4.7	4.2	4.7	4.1	60	55	YES	YES	YES	YES	YES	Trigger 1. Trigger 2. Trigger 3.	9	*
NCA21	RES-NCA21-3223c	300 JOHNSTON STREET ANNANDALE 2038	0	4	SW	52	46	55	48	52	46	56	49	3.4	2.7	3.2	2.7	60	55	NO	NO	NO	NO	NO	No treatment	0	*
NCA21	RES-NCA21-3223c	300 JOHNSTON STREET ANNANDALE 2038	1	2	NE	66	60	71	65	67	60	71	65	4.9	4.9	4.8	4.8	60	55	YES	YES	YES	YES	YES	Trigger 1. Trigger 2. Trigger 3.	11	*
NCA21	RES-NCA21-3223c	300 JOHNSTON STREET ANNANDALE 2038	1	4	SW	55	49	58	52	56	49	59	52	3.2	2.7	3	2.7	60	55	NO	NO	NO	NO	NO	No treatment	0	*
NCA21	RES-NCA21-3223d	300 JOHNSTON STREET ANNANDALE 2038	0	2	SW	51	45	54	47	52	46	55	48	3	2.3	2.8	2.3	60	55	NO	NO	NO	NO	NO	No treatment	0	*
NCA21	RES-NCA21-3223d	300 JOHNSTON STREET ANNANDALE 2038	0	3	NW	58	52	59	53	58	53	59	53	1.2	0.6	1.2	0.6	60	55	NO	NO	NO	NO	NO	No treatment	0	*
NCA21	RES-NCA21-3223d	300 JOHNSTON STREET ANNANDALE 2038	0	4	NE	63	58	67	61	64	58	68	62	4.2	3.8	4.2	3.7	60	55	YES	YES	YES	YES	YES	Trigger 1. Trigger 2. Trigger 3.	8	*
NCA21	RES-NCA21-3223d	300 JOHNSTON STREET ANNANDALE 2038	1	2	SW	55	48	57	51	55	49	58	51	2.9	2.5	2.8	2.4	60	55	NO	NO	NO	NO	NO	No treatment	0	*
NCA21	RES-NCA21-3223d	300 JOHNSTON STREET ANNANDALE 2038	1	3	NW	60	54	63	56	60	54	63	57	2.9	2.3	2.9	2.3	60	55	NO	NO	NO	NO	YES	Trigger 1.	3	*
NCA21	RES-NCA21-3223d	300 JOHNSTON STREET ANNANDALE 2038	1	4	NE	66	59	71	64	66	60	71	65	5.1	4.9	5.1	4.9	60	55	YES	YES	YES	YES	YES	Trigger 1. Trigger 2. Trigger 3.	11	*
NCA21	RES-NCA21-3224a	300 JOHNSTON STREET ANNANDALE 2038	0	1	SW	55	49	55	49	55	49	55	49	0.4	-0.6	0.3	-0.6	60	55	NO	NO	NO	NO	NO	No treatment	0	*
NCA21	RES-NCA21-3224a	300 JOHNSTON STREET ANNANDALE 2038	0	3	NE	66	60	67	61	67	61	67	61	0.9	1	0.6	0.7	60	55	YES	YES	YES	YES	YES	Trigger 2. Trigger 3.	7	*
NCA21	RES-NCA21-3224a	300 JOHNSTON STREET ANNANDALE 2038	0	4	SE	57	52	61	55	58	52	61	55	3.7	3.4	3.2	2.9	60	55	NO	NO	NO	NO	YES	Trigger 1.	1	*
NCA21	RES-NCA21-3224a	300 JOHNSTON STREET ANNANDALE 2038	1	1	SW	57	51	58	52	57	52	58	52	1.2	0.3	1.1	0.4	60	55	NO	NO	NO	NO	NO	No treatment	0	*
NCA21	RES-NCA21-3224a	300 JOHNSTON STREET ANNANDALE 2038	1	3	NE	68	62	69	63	69	62	69	63	0.4	0.8	0.1	0.6	60	55	YES	YES	YES	YES	YES	Trigger 2. Trigger 3.	9	*
NCA21	RES-NCA21-3224a	300 JOHNSTON STREET ANNANDALE 2038	1	4	SE	60	54	63	57	61	54	63	57	2.4	2.5	2.1	2.2	60	55	NO	NO	NO	NO	YES	Trigger 1.	3	*
NCA21	RES-NCA21-3224b	300 JOHNSTON STREET ANNANDALE 2038	0	1	SW	55	50	55	49	55	50	56	49	0.3	-0.8	0.1	-0.7	60	55	NO	NO	NO	NO	NO	No treatment	0	*
NCA21	RES-NCA21-3224b	300 JOHNSTON STREET ANNANDALE 2038	0	3	NE	66	60	67	61	67	61	67	61	0.6	0.6	0.3	0.3	60	55	YES	YES	YES	YES	YES	Trigger 2. Trigger 3.	7	*
NCA21	RES-NCA21-3224b	300 JOHNSTON STREET ANNANDALE 2038	1	1	SW	57	52	58	52	58	52	59	52	1.1	0.2	0.9	0.3	60	55	NO	NO	NO	NO	NO	No treatment	0	*
NCA21	RES-NCA21-3224b	300 JOHNSTON STREET ANNANDALE 2038	1	3	NE	68	62	69	62	69	62	69	63	0.3	0.6	0	0.4	60	55	YES	YES	YES	YES	YES	Trigger 2. Trigger 3.	9	*
NCA21	RES-NCA21-3224c	300 JOHNSTON STREET ANNANDALE 2038	0	1	SW	56	51	56	50	56	51	56	50	0.2	-0.9	-0.1	-0.9	60	55	NO	NO	NO	NO	NO	No treatment	0	*
NCA21	RES-NCA21-3224c	300 JOHNSTON STREET ANNANDALE 2038	0	3	NE	66	60	66	60	66	60	66	60	0.2	0.1	-0.1	-0.1	60	55	YES	YES	YES	YES	YES	Trigger 2. Trigger 3.	6	*
NCA21	RES-NCA21-3224c	300 JOHNSTON STREET ANNANDALE 2038	1	1	SW	58	53	59	53	59	53	59	53	0.6	-0.1	0.5	-0.2	60	55	NO	NO	NO	NO	NO	No treatment	0	*
NCA21	RES-NCA21-3224c	300 JOHNSTON STREET ANNANDALE 2038	1	3	NE	68	62	68	62	68	62	68	62	0	0.3	-0.3	0	60	55	YES	YES	YES	YES	YES	Trigger 2. Trigger 3.	8	*
NCA21	RES-NCA21-3224d	300 JOHNSTON STREET ANNANDALE 2038	0	1	SW	57	52	57	51	58	52	57	51	0	-1	-0.4	-1.2	60	55	NO	NO	NO	NO	NO	No treatment	0	*
NCA21	RES-NCA21-3224d	300 JOHNSTON STREET ANNANDALE 2038	0	2	NW	65	59	64	58	65	60	64	58	-1	-1.4	-1.3	-1.5	60	55	NO	NO	NO	NO	NO	No treatment	0	*
NCA21	RES-NCA21-3224d	300 JOHNSTON STREET ANNANDALE 2038	0	3	N	66	60	66	60	66	60	66	60	0.1	-0.1	-0.2	-0.4	60	55	YES	YES	YES	YES	YES	Trigger 2. Trigger 3.	6	*
NCA21	RES-NCA21-3224d	300 JOHNSTON STREET ANNANDALE 2038	1	1	SW	59	54	60	54	60	54	60	54	0.6	-0.3	0.2	-0.4	60	55	NO	NO	NO	NO	NO	No treatment	0	*
NCA21	RES-NCA21-3224d	300 JOHNSTON STREET ANNANDALE 2038	1	2	NW	67	61	66	60	67	61	66	60	-0.6	-0.8	-0.8	-0.9	60	55	YES	YES	YES	YES	YES	Trigger 2. Trigger 3.	6	*
NCA21	RES-NCA21-3224d	300 JOHNSTON STREET ANNANDALE 2038	1	3	N	68	61	68	62	68	62	68	62	0	0.2	-0.3	-0.1	60	55	YES	YES	YES	YES	YES	Trigger 2. Trigger 3.	8	*
NCA21	RES-NCA21-3225a	300 JOHNSTON STREET ANNANDALE 2038	0	2	NE	65	59	68	62	65	59	68	62	3.2	2.9	3	2.7	60	55	YES	YES	YES	YES	YES	Trigger 1. Trigger 2. Trigger 3.	8	*
NCA21	RES-NCA21-3225a	300 JOHNSTON STREET ANNANDALE 2038	0	3	SE	57	52	61	56	57	52	62	56	4.5	4	4.2	3.6	60	55	NO	NO	NO	NO	YES	Trigger 1.	2	*
NCA21	RES-NCA21-3225a	300 JOHNSTON STREET ANNANDALE 2038	0	4	SW	51	46	53	47	52	46	53	47	1.6	0.7	1.5	0.8	60	55	NO	NO	NO	NO	NO	No treatment	0	*
NCA21	RES-NCA21-3225a	300 JOHNSTON STREET ANNANDALE 2038	1	2	NE	67	61	70	64	68	61	70	64	2.6	2.9	2.5	2.7	60	55	YES	YES	YES	YES	YES	Trigger 1. Trigger 2. Trigger 3.	10	*
NCA21	RES-NCA21-3225a	300 JOHNSTON STREET ANNANDALE 2038	1	3	SE	59	53	64	58	59	54	64	58	4.8	4.4	4.6	4.1	60	55	NO	NO	NO	NO	YES	Trigger 1.	4	*
NCA21	RES-NCA21-3225a	300 JOHNSTON STREET ANNANDALE 2038	1	4	SW	55	49	57	50	55	49	57	51	1.9	1.2	1.8	1.3	60	55	NO	NO	NO	NO	NO	No treatment	0	*
NCA21	RES-NCA21-3225b	300 JOHNSTON STREET ANNANDALE 2038	0	2	NE	65	59	68	62	65	59	68	62	3.1	2.7	2.9	2.6	60	55	YES	YES	YES	YES	YES	Trigger 1. Trigger 2. Trigger 3.	8	*
NCA21	RES-NCA21-3225b	300 JOHNSTON STREET ANNANDALE 2038	0	3	SW	52	46	52	46	52	46	53	46	0.7	-0.2	0.7	-0.1	60	55	NO	NO	NO	NO	NO	No treatment	0	*
NCA21	RES-NCA21-3225b	300 JOHNSTON STREET ANNANDALE 2038	1	2	NE	67	61	70	64	68	61	70	64	2.4	2.7	2.2	2.5	60	55	YES	YES	YES	YES	YES	Trigger 1. Trigger 2. Trigger 3.	10	*
NCA21	RES-NCA21-3225b	300 JOHNSTON STREET ANNANDALE 2038	1	3	SW	55	50	56	50	55	50	56	50	1	0.3	1	0.4	60	55	NO	NO	NO	NO	NO	No treatment	0	*
NCA21	RES-NCA21-3225c	300 JOHNSTON STREET ANNANDALE 2038	0	2	NE	65	59	68	62	65	59	68	62	2.8	2.6	2.6	2.4	60	55	YES	YES	YES	YES	YES	Trigger 1. Trigger 2. Trigger 3.	8	*
NCA21	RES-NCA21-3225c	300 JOHNSTON STREET ANNANDALE 2038	0	3	SW	52	46	52	46	52	47	53	46	0.7	-0.2	0.7	-0.1	60	55	NO	NO	NO	NO	NO	No treatment	0	*
NCA21	RES-NCA21-3225c	300 JOHNSTON STREET ANNANDALE 2038	1	2	NE	67	61	70	63	68	61	70	64	2.3	2.5	2.1	2.4	60	55	YES	YES	YES	YES	YES	Trigger 1. Trigger 2. Trigger 3.	10	*
NCA21	RES-NCA21-3225c	300 JOHNSTON STREET ANNANDALE 2038	1	3	SW	55	50	56	50	56	50	57	50	1.1	0.3	1	0.3	60	55	NO	NO	NO	NO	NO	No treatment	0	*
NCA21	RES-NCA21-3225d	300 JOHNSTON STREET ANNANDALE 2038	0	2	NE	65	59	67	61	65	59	67	61	1.7	1.4	1.4	1.2	60	55	YES	YES	YES	YES	YES	Trigger 2. Trigger 3.	7	*
NCA21	RES-NCA21-3225d	300 JOHNSTON STREET ANNANDALE 2038	0	3	SW	52	47	53	46	52	47	53	47	0.6	-0.3	0.7	0	60	55	NO	NO	NO	NO	NO	No treatment	0	*
NCA21	RES-NCA21-3225d	300 JOHNSTON STREET ANNANDALE 2038	1	2	NE	67	61	68	62	68	61	69	62	1.1	1.3	0.8	1	60	55	YES	YES	YES	YES	YES	Trigger 2. Trigger 3.	9	*
NCA21	RES-NCA21-3225d	300 JOHNSTON STREET ANNANDALE 2038	1	3	SW	55	50	56	50	56	50	57	50	1	0.2	1	0.3	60	55	NO	NO	NO	NO	NO	No treatment	0	*
NCA21	RES-NCA21-3225e	300 JOHNSTON STREET ANNANDALE 2038	0	1	NW	59	54	60	54	60	54	60	54	0.5	0	0.3	-0.2	60	55	NO	NO	NO	NO	NO	No treatment	0	*
NCA21	RES-NCA21-3225e	300 JOHNSTON STREET ANNANDALE 2038	0	2	NE	65	59	67	61	65	60	67	61	1.4	1.3	1.1	1	60	55	YES	YES	YES	YES	YES	Trigger 2. Trigger 3.	7	*
NCA21	RES-NCA21-3225e	300 JOHNSTON STREET ANNANDALE 2038	0	3	SW	52	47	53	47	53	47	53	47	0.6	-0.3	0.6	-0.2	60	55	NO	NO	NO	NO	NO	No treatment	0	*
NCA21	RES-NCA21-3225e	300 JOHNSTON STREET ANNANDALE 2038	1	1	NW	61	55	62	56	61	56	62	56	0.6	0.4	0.4	0.2	60	55	NO	NO	NO	NO	NO	No treatment	0	*
NCA21	RES-NCA21-3225e	300 JOHNSTON STREET ANNANDALE 2038	1	2	NE	68	61	68	62	68	61	68	62	0.8	1.1	0.6	0.8	60	55	YES	YES	YES	YES	YES	Trigger 2. Trigger 3.	8	*
NCA21	RES-NCA21-3225e	300 JOHNSTON STREET ANNANDALE 2038	1	3	SW	56	50	57	50	56	50	57	51	1	0.2	0.9	0.2	60	55	NO	NO	NO	NO	NO	No treatment	0	*
NCA21	RES-NCA21-4154	12 RAILWAY PARADE ANNANDALE 2038	0	1	SE	51	45	51	45	51	46	51	45	0.1	-0.6	-0.4	-0.7	60	55	NO	NO	NO	NO	NO	No treatment	0	*
NCA21	RES-NCA21-4154	12 RAILWAY PARADE ANNANDALE 2038	0	2	SW	51	46	50	44	51	46	50	44	-0.9	-2	-0.9	-1.8	60	55	NO	NO	NO	NO	NO	No treatment	0	*
NCA21	RES-NCA21-4154	12 RAILWAY PARADE ANNANDALE 2038	0	3	SW	53	48	51	45	53	48	52	45	-1.3	-2.4	-1.4	-2.3	60	55	NO	NO	NO	NO	NO	No treatment	0	*
NCA21	RES-NCA21-4154	12 RAILWAY PARADE ANNANDALE 2038	0	4	NW	63	57	64	58	64	57	64	58	1.3	0.6	0.7	0.5	60	55	NO	NO	NO	NO	NO	No treatment	0	*
NCA21	RES-NCA21-4154	12 RAILWAY PARADE ANNANDALE 2038	1	1	SE	56	51	56	51	57	52	57	51	0	-0.6	-0.4	-0.8	60	55	NO	NO	NO	NO	NO	No treatment	0	*
NCA21	RES-NCA21-4154	12 RAILWAY PARADE ANNANDALE 2038	1	2	SW	56	51	55	49	56	51	55	49	-0.7	-1.8	-0.6	-1.6	60	55	NO	NO	NO	NO	NO	No treatment	0	*
NCA21	RES-NCA21-4154	12 RAILWAY PARADE ANNANDALE 2038	1	3	SW	57	52	56	50	57	52	56	50	-1	-2.1	-1	-1.9	60	55	NO	NO	NO	NO	NO	No treatment	0	*
NCA21	RES-NCA21-4154	12 RAILWAY PARADE ANNANDALE 2038	1	4	NW	65	60	65	59	65	60	65	59	0.3	-0.6	0	-0.6	60	55	YES	NO	YES	NO	YES	Trigger 2. Trigger 3.	5	*
NCA21	RES-NCA21-4270	272 JOHNSTON STREET ANNANDALE 2038	0	1	S	61	55	63	57	61	55	63	57	2.1	1.9	2	1.7	60	55	NO	NO	NO	NO	YES	Trigger 1.	3	*
NCA21	RES-NCA21-4270	272 JOHNSTON STREET ANNANDALE 2038	0	2	S	52	47	55	49	53	47	55	49	2.2	1.8	1.9	1.6	60	55	NO	NO	NO	NO	NO	No treatment	0	*
NCA21	RES-NCA21-4270	272 JOHNSTON STREET ANNANDALE 2038	0	3	W	46	41	46	40	47	41	47	41	0.1	-0.5	0	-0.5	59	53	NO	NO	NO	NO	NO	No treatment	0	*

NCA	NCA ID	Receiver Address	Facade			Opening Year				Design Year				Trigger 1				NCG noise criteria		Trigger 2 Do noise levels exceed the cumulative limit with project roads adding ≥2dB to the total noise levels?		Trigger 3 Is the contribution from the road project Acute?		Consider additional noise mitigation?	Report	Exceedance dB(A)	At-property treatment category
			Floor	Number	Orientation	No Build		Build		No Build		Build		Opening Year		Design Year											
						Day	Night	Day	Night	Day	Night	Day	Night	Day	Night	Day	Night	Day	Night			Day	Night				
						dB(A)	dB(A)	dB(A)	dB(A)	dB(A)	dB(A)	dB(A)	dB(A)	dB(A)	dB(A)	dB(A)	dB(A)	dB(A)	dB(A)	Day	Night	≥ 65dB LAeq,15h	≥ 60dB LAeq,9h				
NCA21	RES-NCA21-4270	272 JOHNSTON STREET ANNANDALE 2038	0	4	N	55	50	56	51	56	50	56	51	0.8	0.6	0.5	0.4	60	55	NO	NO	NO	NO	NO	No treatment	0	*
NCA21	RES-NCA21-4270	272 JOHNSTON STREET ANNANDALE 2038	0	5	W	50	45	50	44	51	45	50	44	-0.7	-1.2	-0.9	-1.2	60	55	NO	NO	NO	NO	NO	No treatment	0	*
NCA21	RES-NCA21-4270	272 JOHNSTON STREET ANNANDALE 2038	0	6	N	52	47	52	46	53	47	52	46	-0.5	-0.7	-0.7	-0.8	60	55	NO	NO	NO	NO	NO	No treatment	0	*
NCA21	RES-NCA21-4270	272 JOHNSTON STREET ANNANDALE 2038	0	7	W	51	45	50	44	51	45	50	44	-0.7	-1.2	-0.9	-1.2	60	55	NO	NO	NO	NO	NO	No treatment	0	*
NCA21	RES-NCA21-4270	272 JOHNSTON STREET ANNANDALE 2038	0	8	N	51	46	52	46	52	47	52	46	0.1	-0.1	-0.1	-0.3	60	55	NO	NO	NO	NO	NO	No treatment	0	*
NCA21	RES-NCA21-4270	272 JOHNSTON STREET ANNANDALE 2038	0	9	W	49	44	49	43	50	44	49	43	-0.2	-0.7	-0.3	-0.7	60	55	NO	NO	NO	NO	NO	No treatment	0	*
NCA21	RES-NCA21-4270	272 JOHNSTON STREET ANNANDALE 2038	0	10	N	62	57	64	58	63	57	64	59	2	1.6	1.7	1.5	60	55	NO	NO	NO	NO	NO	No treatment	0	*
NCA21	RES-NCA21-4270	272 JOHNSTON STREET ANNANDALE 2038	0	11	E	67	61	69	63	67	62	69	63	2.1	1.7	1.8	1.6	60	55	NO	NO	NO	NO	YES	Trigger 1.	9	*
NCA21	RES-NCA21-4270	272 JOHNSTON STREET ANNANDALE 2038	1	1	S	62	56	64	58	62	56	64	58	2	1.8	1.8	1.6	60	55	NO	NO	NO	NO	NO	No treatment	0	*
NCA21	RES-NCA21-4270	272 JOHNSTON STREET ANNANDALE 2038	1	2	S	56	51	58	52	57	51	59	53	2	1.8	1.9	1.7	60	55	NO	NO	NO	NO	NO	No treatment	0	*
NCA21	RES-NCA21-4270	272 JOHNSTON STREET ANNANDALE 2038	1	3	W	49	43	49	43	49	44	49	43	0	-0.6	0	-0.6	60	55	NO	NO	NO	NO	NO	No treatment	0	*
NCA21	RES-NCA21-4270	272 JOHNSTON STREET ANNANDALE 2038	1	4	N	57	52	58	52	58	52	58	53	0.5	0.5	0.3	0.1	60	55	NO	NO	NO	NO	NO	No treatment	0	*
NCA21	RES-NCA21-4270	272 JOHNSTON STREET ANNANDALE 2038	1	5	W	52	47	51	45	53	47	52	46	-0.8	-1.3	-1	-1.3	60	55	NO	NO	NO	NO	NO	No treatment	0	*
NCA21	RES-NCA21-4270	272 JOHNSTON STREET ANNANDALE 2038	1	6	N	55	50	54	49	55	50	55	49	-0.4	-0.5	-0.5	-0.7	60	55	NO	NO	NO	NO	NO	No treatment	0	*
NCA21	RES-NCA21-4270	272 JOHNSTON STREET ANNANDALE 2038	1	7	W	52	47	52	46	53	47	52	46	-0.8	-1.3	-1	-1.3	60	55	NO	NO	NO	NO	NO	No treatment	0	*
NCA21	RES-NCA21-4270	272 JOHNSTON STREET ANNANDALE 2038	1	8	N	55	50	55	50	55	50	55	50	0.1	0.1	-0.1	-0.2	60	55	NO	NO	NO	NO	NO	No treatment	0	*
NCA21	RES-NCA21-4270	272 JOHNSTON STREET ANNANDALE 2038	1	9	W	52	46	51	45	52	47	52	46	-0.3	-0.8	-0.4	-0.9	60	55	NO	NO	NO	NO	NO	No treatment	0	*
NCA21	RES-NCA21-4270	272 JOHNSTON STREET ANNANDALE 2038	1	10	N	63	57	65	59	63	58	65	59	1.8	1.6	1.6	1.3	60	55	NO	NO	NO	NO	NO	No treatment	0	*
NCA21	RES-NCA21-4270	272 JOHNSTON STREET ANNANDALE 2038	1	11	E	67	61	69	63	68	62	69	64	2.1	1.8	1.8	1.6	60	55	NO	NO	NO	NO	YES	Trigger 1.	9	*
NCA21	RES-NCA21-4270	272 JOHNSTON STREET ANNANDALE 2038	2	1	S	62	56	64	58	63	57	65	59	2.1	1.7	1.9	1.7	60	55	NO	NO	NO	NO	YES	Trigger 1.	5	*
NCA21	RES-NCA21-4270	272 JOHNSTON STREET ANNANDALE 2038	2	2	S	58	52	60	54	58	53	60	54	1.8	1.6	1.8	1.5	60	55	NO	NO	NO	NO	NO	No treatment	0	*
NCA21	RES-NCA21-4270	272 JOHNSTON STREET ANNANDALE 2038	2	3	W	52	47	52	46	52	47	52	46	0	-0.5	0	-0.5	60	55	NO	NO	NO	NO	NO	No treatment	0	*
NCA21	RES-NCA21-4270	272 JOHNSTON STREET ANNANDALE 2038	2	4	N	59	54	59	54	59	54	60	54	0.5	0.4	0.2	0.2	60	55	NO	NO	NO	NO	NO	No treatment	0	*
NCA21	RES-NCA21-4270	272 JOHNSTON STREET ANNANDALE 2038	2	5	W	54	49	54	48	55	49	54	48	-0.4	-0.9	-0.6	-0.9	60	55	NO	NO	NO	NO	NO	No treatment	0	*
NCA21	RES-NCA21-4270	272 JOHNSTON STREET ANNANDALE 2038	2	6	N	57	52	57	51	58	52	57	52	-0.2	-0.4	-0.4	-0.6	60	55	NO	NO	NO	NO	NO	No treatment	0	*
NCA21	RES-NCA21-4270	272 JOHNSTON STREET ANNANDALE 2038	2	7	W	54	49	54	48	55	49	54	48	-0.4	-0.8	-0.5	-0.8	60	55	NO	NO	NO	NO	NO	No treatment	0	*
NCA21	RES-NCA21-4270	272 JOHNSTON STREET ANNANDALE 2038	2	8	N	58	53	58	53	58	53	58	53	0.1	-0.1	-0.1	-0.2	60	55	NO	NO	NO	NO	NO	No treatment	0	*
NCA21	RES-NCA21-4270	272 JOHNSTON STREET ANNANDALE 2038	2	9	W	55	49	54	49	55	50	55	49	-0.3	-0.7	-0.3	-0.7	60	55	NO	NO	NO	NO	NO	No treatment	0	*
NCA21	RES-NCA21-4270	272 JOHNSTON STREET ANNANDALE 2038	2	10	N	64	58	65	59	64	58	65	60	1.5	1.3	1.4	1.2	60	55	NO	NO	NO	NO	NO	No treatment	0	*
NCA21	RES-NCA21-4270	272 JOHNSTON STREET ANNANDALE 2038	2	11	E	67	61	69	63	68	62	69	63	2.1	1.7	1.8	1.5	60	55	NO	NO	NO	NO	YES	Trigger 1.	9	*
NCA21	RES-NCA21-4472	270 JOHNSTON STREET ANNANDALE 2038	0	1	S	57	51	59	53	57	52	59	53	2.1	1.8	1.9	1.5	60	55	NO	NO	NO	NO	NO	No treatment	0	*
NCA21	RES-NCA21-4472	270 JOHNSTON STREET ANNANDALE 2038	0	2	W	44	39	45	39	45	39	46	40	1	0.7	0.8	0.5	57	51	NO	NO	NO	NO	NO	No treatment	0	*
NCA21	RES-NCA21-4472	270 JOHNSTON STREET ANNANDALE 2038	0	3	N	60	55	62	57	61	55	63	57	2.1	1.8	1.8	1.5	60	55	NO	NO	NO	NO	YES	Trigger 1.	3	*
NCA21	RES-NCA21-4472	270 JOHNSTON STREET ANNANDALE 2038	0	4	E	67	61	69	63	67	62	69	63	2.1	1.7	1.8	1.5	60	55	NO	NO	NO	NO	YES	Trigger 1.	9	*
NCA21	RES-NCA21-4472	270 JOHNSTON STREET ANNANDALE 2038	1	1	S	58	52	60	54	58	52	60	54	2	1.7	1.8	1.5	60	55	NO	NO	NO	NO	NO	No treatment	0	*
NCA21	RES-NCA21-4472	270 JOHNSTON STREET ANNANDALE 2038	1	2	W	48	43	49	43	49	43	50	44	1	0.9	1	0.8	60	55	NO	NO	NO	NO	NO	No treatment	0	*
NCA21	RES-NCA21-4472	270 JOHNSTON STREET ANNANDALE 2038	1	3	N	62	56	64	58	62	57	64	58	2	1.7	1.8	1.5	60	55	NO	NO	NO	NO	NO	No treatment	0	*
NCA21	RES-NCA21-4472	270 JOHNSTON STREET ANNANDALE 2038	1	4	E	67	61	69	63	68	62	69	63	2.1	1.7	1.8	1.5	60	55	NO	NO	NO	NO	YES	Trigger 1.	9	*
NCA21	RES-NCA21-4685	266 JOHNSTON STREET ANNANDALE 2038	0	1	S	44	38	44	38	44	38	45	39	0.7	0.3	0.5	0.3	56	50	NO	NO	NO	NO	NO	No treatment	0	*
NCA21	RES-NCA21-4685	266 JOHNSTON STREET ANNANDALE 2038	0	2	W	44	38	44	38	44	39	44	38	0.2	-0.3	0.1	-0.3	56	51	NO	NO	NO	NO	NO	No treatment	0	*
NCA21	RES-NCA21-4685	266 JOHNSTON STREET ANNANDALE 2038	0	3	N	58	52	60	54	58	52	60	54	2.1	1.8	1.8	1.6	60	55	NO	NO	NO	NO	NO	No treatment	0	*
NCA21	RES-NCA21-4685	266 JOHNSTON STREET ANNANDALE 2038	0	4	E	65	60	67	61	66	60	68	62	2.1	1.8	1.7	1.6	60	55	NO	NO	NO	NO	YES	Trigger 1.	8	*
NCA21	RES-NCA21-4685	266 JOHNSTON STREET ANNANDALE 2038	0	5	N	64	58	66	60	64	59	66	60	2	1.7	1.7	1.4	60	55	NO	NO	NO	NO	NO	No treatment	0	*
NCA21	RES-NCA21-4685	266 JOHNSTON STREET ANNANDALE 2038	0	6	E	67	61	69	63	67	62	69	63	2	1.8	1.7	1.5	60	55	NO	NO	NO	NO	NO	No treatment	0	*
NCA21	RES-NCA21-4685	266 JOHNSTON STREET ANNANDALE 2038	0	7	S	56	50	58	52	56	50	58	52	2	1.7	1.7	1.5	60	55	NO	NO	NO	NO	NO	No treatment	0	*
NCA21	RES-NCA21-4685	266 JOHNSTON STREET ANNANDALE 2038	0	8	W	44	39	45	39	45	39	45	39	0.3	-0.2	0.3	-0.2	57	51	NO	NO	NO	NO	NO	No treatment	0	*
NCA21	RES-NCA21-4685	266 JOHNSTON STREET ANNANDALE 2038	1	1	S	47	42	48	42	48	42	49	42	0.9	0.4	0.8	0.5	60	54	NO	NO	NO	NO	NO	No treatment	0	*
NCA21	RES-NCA21-4685	266 JOHNSTON STREET ANNANDALE 2038	1	2	W	47	41	47	41	47	42	48	42	0.5	0	0.4	0	59	54	NO	NO	NO	NO	NO	No treatment	0	*
NCA21	RES-NCA21-4685	266 JOHNSTON STREET ANNANDALE 2038	1	3	N	58	53	60	54	59	53	61	55	2	1.7	1.8	1.5	60	55	NO	NO	NO	NO	NO	No treatment	0	*
NCA21	RES-NCA21-4685	266 JOHNSTON STREET ANNANDALE 2038	1	4	E	66	60	68	62	66	61	68	62	2	1.8	1.8	1.5	60	55	NO	NO	NO	NO	NO	No treatment	0	*
NCA21	RES-NCA21-4685	266 JOHNSTON STREET ANNANDALE 2038	1	5	N	64	58	66	60	65	59	66	60	2	1.7	1.7	1.5	60	55	NO	NO	NO	NO	NO	No treatment	0	*
NCA21	RES-NCA21-4685	266 JOHNSTON STREET ANNANDALE 2038	1	6	E	67	61	69	63	68	62	69	63	2	1.7	1.7	1.5	60	55	NO	NO	NO	NO	NO	No treatment	0	*
NCA21	RES-NCA21-4685	266 JOHNSTON STREET ANNANDALE 2038	1	7	S	57	51	58	52	57	51	59	53	1.9	1.7	1.7	1.4	60	55	NO	NO	NO	NO	NO	No treatment	0	*
NCA21	RES-NCA21-4685	266 JOHNSTON STREET ANNANDALE 2038	1	8	W	47	42	48	42	48	42	48	42	0.6	0	0.5	0	60	54	NO	NO	NO	NO	NO	No treatment	0	*
NCA21	RES-NCA21-4699	2 KENTVILLE AVENUE ANNANDALE 2038	0	1	W	51	45	51	44	53	46	51	44	-0.4	-0.6	-2.2	-2	60	55	NO	NO	NO	NO	NO	No treatment	0	*
NCA21	RES-NCA21-4699	2 KENTVILLE AVENUE ANNANDALE 2038	0	2	W	49	42	50	44	50	43	51	44	1.6	1.2	0.9	0.8	60	55	NO	NO	NO	NO	NO	No treatment	0	*
NCA21	RES-NCA21-4699	2 KENTVILLE AVENUE ANNANDALE 2038	0	3	N	65	58	69	61	66	59	69	62	3.9	3.5	3.5	3.3	60	55	YES	YES	YES	YES	YES	Trigger 1. Trigger 2. Trigger 3.	9	*
NCA21	RES-NCA21-4699	2 KENTVILLE AVENUE ANNANDALE 2038	0	4	E	68	61	72	65	69	62	72	65	3.8	3.4	3.4	3.2	60	55	YES	YES	YES	YES	YES	Trigger 1. Trigger 2. Trigger 3.	12	*
NCA21	RES-NCA21-4699	2 KENTVILLE AVENUE ANNANDALE 2038	0	5	E	68	61	72	64	69	62	72	65	3.7	3.3	3.2	2.9	60	55	YES	NO	YES	YES	YES	Trigger 1. Trigger 2. Trigger 3.	12	*
NCA21	RES-NCA21-4699	2 KENTVILLE AVENUE ANNANDALE 2038	0	6	S	65	58	66	59	66	59	66	60	1.4	1.3	0.3	0.4	60	55	NO	NO	NO	NO	NO	No treatment	0	*
NCA21	RES-NCA21-4699	2 KENTVILLE AVENUE ANNANDALE 2038	1	1	W	54	48	55	48	56	49	55	49	0.6	0.5	-0.6	-0.4	60	55	NO	NO	NO	NO	NO	No treatment	0	*
NCA21	RES-NCA21-4699	2 KENTVILLE AVENUE ANNANDALE 2038	1	2	W	53	47	55	48	54	47	55	49	1.9	1.5	1.4	1.3	60	55	NO	NO	NO	NO	NO	No treatment	0	*
NCA21	RES-NCA21-4699	2 KENTVILLE AVENUE ANNANDALE 2038	1	3	N	66	59	69	62	66	59	70	62	3.8	3.5	3.4	3.2	60	55	YES	YES	YES	YES	YES	Trigger 1. Trigger 2. Trigger 3.	10	*
NCA21	RES-NCA21-4699	2 KENTVILLE AVENUE ANNANDALE 2038	1	4	E	69	62	72	65	69	62	72	65	3.7	3.3	3.2	3.1	60	55	YES	YES	YES	YES	YES	Trigger 1. Trigger 2. Trigger 3.	12	*
NCA21	RES-NCA21-4699	2 KENTVILLE AVENUE ANNANDALE 2038	1	5	E	68	62	72	65	69	62	72	65	3.5	3.2	3.1	2.9	60	55	YES	NO	YES	YES	YES	Trigger 1. Trigger 2. Trigger 3.	12	*
NCA21	RES-NCA21-4699	2 KENTVILLE AVENUE ANNANDALE 2038	1	6	S	66	59	67	60	67	60	67	60	1.4	1.3	0.3	0.5	60	55	NO	NO	NO	NO	NO	No treatment	0	*
NCA21	RES-NCA21-4760	29 BAYVIEW CRESCENT ANNANDALE 2038	0	1	SW	49	44	49	43	50	44	49	43	-0.1	-0.8	-0.2	-0.8	60	55	NO	NO	NO	NO	NO	No treatment	0	*
NCA21	RES-NCA21-4760	29 BAYVIEW CRESCENT ANNANDALE 2038	0	2	NW	60	55	61	55	60	55	61	55	0.8	0.1	0.8	0.2	60	55	NO	NO	NO	NO	NO	No treatment	0	*
NCA21	RES-NCA21-4760	29 BAYVIEW CRESCENT ANNANDALE 2038	0	3	NE	61	56	63	57	62	57	63	57	1.3	0.8	1.1	0.7	60	55	NO	NO	NO	NO	NO	No treatment	0	*
NCA21	RES-NCA21-4760	29 BAYVIEW CRESCENT ANNANDALE 2038	0	4	SE	52	47	53	48	52	47	53	48	0.8	1.1	0.5	0.7	60	55	NO	NO	NO	NO	NO	No treatment	0	*
NCA21	RES-NCA21-4760	29 BAYVIEW CRESCENT ANNANDALE 2038	1	1	SW	53	48	54	47	54	48	54	48	0.2	-0.6	0.2	-0.4	60	55	NO	NO	NO	NO	NO	No treatment	0	*
NCA21	RES-NCA21-4760	29 BAYVIEW CRESCENT ANNANDALE 2038	1	2	NW	62	57	63	57	63	57	63	57	0.3	-0.4	0.3	-0.4	60	55	NO	NO	NO	NO	NO	No treatment	0	*
NCA21	RES-NCA21-4760	29 BAYVIEW CRESCENT ANNANDALE 2038	1	3	NE	64	58	64	59	64	59	65	59	0.9	0.4	0.9	0.4	60	55	YES	NO	NO	NO	YES	Trigger 2.	5	*
NCA21	RES-NCA21-4760	29 BAYVIEW CRESCENT ANNANDALE 2038	1	4	SE	56	51	57	52	56	51	57	52	1.1	1	0.9	0.7	60	55	NO	NO	NO	NO	NO	No treatment	0	*
NCA21	RES-NCA21-484	14 RAILWAY PARADE ANNANDALE 2038	0	1	SE	50	44	50	44	50	45	50	44	-0.1	-0.8	-0.5	-1	60	55	NO	NO	NO	NO	NO	No treatment	0	*
NCA21	RES-NCA21-484	14 RAILWAY PARADE ANNANDALE 2038	0	2	NW	63	57	64	58	64	58	64	58	1.2	0.5	0.7	0.4	60	55	NO	NO	NO	NO	NO	No treatment	0	*
NCA21	RES-NCA21-484	14 RAILWAY PARADE ANNANDALE 2038	0	3	NE	54	48	52	46	54	49	53	46	-1.2	-2.3	-1.4	-2.2	60	55	NO	NO	NO	NO	NO	No treatment	0	*
NCA21	RES-NCA21-484	14 RAILWAY PARADE ANNANDALE 2038	0	4	NE	52	47	51	45	52	47	51	45	-0.9	-1.8	-0.9	-1.7	60	55	NO	NO	NO	NO	NO	No treatment	0	*
NCA21	RES-NCA21-484	14 RAILWAY PARADE ANNANDALE 2038	1	1	SE	55	50	55	49	55	50	55	49	0	-0.7	-0.3	-0.8	60	55	NO	NO	NO	NO	NO	No treatment	0	*
NCA21	RES-NCA21-484	14 RAILWAY PARADE ANNANDALE 2038	1	2	NW	65	60	65	59	66	60	65	59	0	-0.9	-0.2	-0.9	60	55	YES	NO	YES	NO	YES	Trigger 2. Trigger 3.	5	*
NCA21	RES-NCA21-484	14 RAILWAY PARADE ANNANDALE 2038	1	3	NE	59	54	58	52	59	54	59	53	-0.3	-1.3	-0.3	-1.2	60	55	NO	NO	NO	NO	NO	No treatment	0	*
NCA21	RES-NCA21-484	14 RAILWAY PARADE ANNANDALE 2038	1	4	NE	57	52	57	51	58	53	57	51	-0.3	-1.3	-0.2	-1.1	60	55	NO	NO	NO	NO	NO	No treatment	0	*
NCA21	RES-NCA21-5035	274 JOHNSTON STREET ANNANDALE 2038	0	1	S	64	58	66	60	64	58	66	60	2.1	1.8	1.8	1.6	60	55	NO	NO	NO	NO	YES	Trigger 1.	6	*
NCA21	RES-NCA21-5035	274 JOHNSTON STREET ANNANDALE 2038	0	2	W	50	44	50	44	50	44	50	44	0.6	0.1	0.2	0	60	55	NO	NO	NO	NO	NO	No treatment	0	*
NCA21	RES-NCA21-5035	274 JOHNSTON STREET ANNANDALE 2038	0	3	N	47	41	48	42	47	42	49	43	1.5	1.1	1.3	1	59	54	NO	NO	NO	NO	NO	No treatment	0	*
NCA21	RES-NCA21-5035	274 JOHNSTON STREET ANNANDALE 2038	0	4	E	68	62	70	64	68	62	70	64	2.1	1.8	1.8	1.6	60	55	NO	NO	NO	NO	YES	Trigger 1.	10	*
NCA21	RES-NCA21-508	8 KENTVILLE AVENUE ANNANDALE 2038	0	1	S	60	52	58	51	62	55	58	51	-1.4	-1.4	-3.9	-3.6	60	55	NO	NO	NO	NO	NO	No treatment	0	*
NCA21	RES-NCA21-508	8 KENTVILLE AVENUE ANNANDALE 2038	0	2	N	59	53	63	56	60	53	63	56	3.5	3.2	3.2	3	60	55	NO	NO	NO	NO	YES	Trigger 1.	3	*
NCA21	RES-NCA21-508	8 KENTVILLE AVENUE ANNANDALE 2038	0	3	E	49	43	51	44	50	44	51	45	1.2	1.1	0.7	0.7	60	55	NO	NO	NO	NO	NO	No treatment	0	*
NCA21	RES-NCA21-508	8 KENTVILLE AVENUE ANNANDALE 2038	1	1	S	61	54	59	52	63	56	60	53	-1.3	-1.2	-3.6	-3.2	60	55	NO	NO	NO	NO	NO	No treatment	0	*
NCA21	RES-NCA21-508	8 KENTVILLE AVENUE ANNANDALE 2038	1	2	N	61	55	64	58	62	56	65	58	3.1	2.7	2.9	2.5	60	55	YES	NO	NO	NO	YES	Trigger 1. Trigger 2.	5	*
NCA21	RES-NCA21-508	8 KENTVILLE AVENUE ANNANDALE 2038	1	3	E	55	49	57	51	56	50	57	51	1.9	1.7	1.5	1.4	60	55	NO	NO	NO	NO	NO	No treatment	0	*
NCA21	RES-NCA21-5080	276 JOHNSTON STREET ANNANDALE 2038	0	1	S	47	41	48	42	47	41	49	43	1.5	1.2	1.4	1.2	59	53	NO	NO	NO	NO	NO	No treatment	0	*
NCA21	RES-NCA21-5080	276 JOHNSTON STREET ANNANDALE 2038	0	2	W	47	42	47	41	48	42	48	42	0.1	-0.4	0	-0.4	60	54	NO	NO	NO	NO	NO	No treatment	0	*
NCA21	RES-NCA21-5080	276 JOHNSTON STREET ANNANDALE 2038	0	3	N	49	44	50	44	50	44	50	44	0.9	0.6	0.8	0.5	60	55	NO	NO	NO	NO	NO	No treatment	0	*
NCA21	RES-NCA21-5080	276 JOHNSTON STREET ANNANDALE 2038	0	4	NE	66	60	68	61	66	60	68	62	1.9	1.6	1.6	1.4	60	55	NO	NO	NO	NO	NO	No treatment	0	*
NCA21	RES-NCA21-5080	276 JOHNSTON STREET ANNANDALE 2038	0	5	E	70	64	72	66	70	64	72	66	2.1	1.8	1.7	1.6	60	55	NO	NO	NO	NO	YES	Trigger 1.	12	*
NCA21	RES-NCA21-5080	276 JOHNSTON STREET ANNANDALE 2038	0	6	S	66	60	68	62	66	61	68	62	2	1.8	1.8	1.6	60	55	NO	NO	NO	NO	NO	No treatment	0	*
NCA21	RES-NCA21-5080	276 JOHNSTON STREET ANNANDALE 2038	0	7	W	44	39	45	39	45	39	46	40	1	0.6	0.8	0.6	57	51	NO	NO	NO	NO	NO	No treatment	0	*
NCA21	RES-NCA21-5080	276 JOHNSTON STREET ANNANDALE 2038	1	1	S	54	49	56	50	55	49	57	51	2	1.7	1.7	1.6	60	55	NO	NO	NO	NO	NO	No treatment	0	*
NCA21	RES-NCA21-5080	276 JOHNSTON STREET ANNANDALE 2038	1	2	W	51	46	51	45	52	46	51	45	-0.3	-0.7	-0.5	-0.8	60	55	NO	NO	NO	NO	NO	No treatment	0	*
NCA21	RES-NCA21-5080	276 JOHNSTON STREET ANNANDALE 2038	1	3	N	58	52	58	53	58	53	58	53	0.6	0.6	0.4	0.3	60	55	NO	NO	NO	NO	NO	No treatment	0	*
NCA21	RES-NCA21-5080	276 JOHNSTON STREET ANNANDALE 2038	1	4	NE	66	60	68	61	66	60	68	62	1.8	1.6	1.5	1.3	60	55	NO	NO	NO	NO	NO	No treatment	0	*
NCA21	RES-NCA21-5080	276 JOHNSTON STREET ANNANDALE 2038	1	5	E	70	64	72	65	70	64	72	66	2.1	1.7	1.8	1.5	60	55	NO	NO	NO	NO	YES	Trigger 1.	12	*
NCA21	RES-NCA21-5080	276 JOHNSTON STREET ANNANDALE 2038	1	6	S	66	60	68	62	67	61	69	63	2	1.8	1.8	1.6	60	55	NO	NO	NO	NO	NO	No treatment	0	*
NCA21	RES-NCA21-5080	276 JOHNSTON STREET ANNANDALE 2038	1	7	W	50	45	52	46	51	45	52	46	1.6	1.3	1.4	1	60	55	NO	NO	NO	NO	NO	No treatment	0	*
NCA21	RES-NCA21-5080	276 JOHNSTON STREET ANNANDALE 2038	2	1	S	61	55	63	57	62	56	63	57	2.1	1.7	1.9	1.7	60	55	NO	NO	NO	NO	YES	Trigger 1.	3	*
NCA21	RES-NCA21-5080	276 JOHNSTON STREET ANNANDALE 2038	2	2	W	54	49	54	48	55	49	54	49	-0.2	-0.6	-0.5	-0.7	60	55	NO	NO	NO	NO	NO	No treatment	0	*
NCA21	RES-NCA21-5080	276 JOHNSTON STREET ANNANDALE 2038	2	3	N	61	55	62	56	61	56	62	56	1.1	0.9	0.9	0.6	60	55	NO	NO	NO	NO	NO	No treatment	0	*
NCA21	RES-NCA21-5080	276 JOHNSTON STREET ANNANDALE 2038	2	4	NE	66	60	67	61	66	60	68	62	1.7	1.4	1.5	1.2	60	55	NO	NO	NO	NO	NO	No treatment	0	*
NCA21	RES-NCA21-5080	276 JOHNSTON STREET ANNANDALE 2038	2	5	E	69	63	71	65	70	64	72	65	2.1	1.7	1.8	1.5	60	55	NO	NO	NO	NO	YES	Trigger 1.	12	*
NCA21	RES-NCA21-5080	276 JOHNSTON STREET ANNANDALE 2038	2	6	S	66	60	68	62	67	61	68	62	2.1	1.9	1.8	1.7	60	55	NO	NO	NO	NO	YES	Trigger 1.	8	*
NCA21	RES-NCA21-5080	276 JOHNSTON STREET ANNANDALE 2038	2	7	W	55	49	57	51	56	50	57	51	1.6	1.4	1.4	1.1	60	55	NO	NO	NO	NO	NO	No treatment	0	*
NCA21	RES-NCA21-5287	4 PRITCHARD STREET ANNANDALE 2038	0	1	NW	65	59	65	59	66	60	65	59	-0.2	-0.7	-0.6	-0.9	60	55	YES	NO	NO	NO	YES	Trigger 2.	5	*
NCA21	RES-NCA21-5287	4 PRITCHARD STREET ANNANDALE 2038	0	2	NE	64	59	64	59	65	59	65	59	0	-0.3	-0.1	-0.4	60	55	YES	NO	NO	NO	YES	Trigger 2.	5	*
NCA21	RES-NCA21-5287	4 PRITCHARD STREET ANNANDALE 2038	0	3	NE	63	58	63	58	63	58	63	58	0.3	0.1	0.1	-0.1	60	55	NO	NO	NO	NO	NO	No treatment	0	*
NCA21	RES-NCA21-5287	4 PRITCHARD STREET ANNANDALE 2038	0	4	SE	56	52	58	53	57	52	58	52	1.1	1	0.8	0.6	60	55	NO	NO	NO	NO	NO	No treatment	0	*
NCA21	RES-NCA21-5301	5 BAYVIEW CRESCENT ANNANDALE 2038	0	1	SW	56	49	60	52	57	50	60	53	3.5	3.1	3.1	2.9	60	55	NO	NO	NO	NO	NO	No treatment	0	*
NCA21	RES-NCA21-5301	5 BAYVIEW CRESCENT ANNANDALE 2038	0	2	NE	61	55	65	59	62	56	66	59	4.1	3.9	4.1	3.9	60	55	YES	NO	YES	NO	YES	Trigger 1. Trigger 2. Trigger 3.	6	*
NCA21	RES-NCA21-5301	5 BAYVIEW CRESCENT ANNANDALE 2038	0	3	SE	53	48	56	51	53	48	57	51	3.4	3.1	3.2	2.8	60	55	NO	NO	NO	NO	NO	No treatment	0	*

NCA	NCA ID	Receiver Address	Facade			Opening Year				Design Year				Trigger 1				NCG noise criteria		Trigger 2 Do noise levels exceed the cumulative limit with project roads adding ≥2dB to the total noise levels?		Trigger 3 Is the contribution from the road project Acute?		Consider additional noise mitigation?	Report	Exceedance dB(A)	At-property treatment category
						No Build		Build		No Build		Build		Opening Year		Design Year											
			Floor	Number	Orientation	Day	Night	Day	Night	Day	Night	Day	Night	Day	Night	Day	Night	Day	Night			Day	Night				
						dB(A)	dB(A)	dB(A)	dB(A)	dB(A)	dB(A)	dB(A)	dB(A)	dB(A)	dB(A)	dB(A)	dB(A)	dB(A)	dB(A)	Day	Night	≥ 65dB LAeq,15h	≥ 60dB LAeq,9h				
NCA21	RES-NCA21-5301	5 BAYVIEW CRESCENT ANNANDALE 2038	0	4	SE	51	46	53	47	52	46	53	47	1.7	1.5	1.4	1.2	60	55	NO	NO	NO	NO	NO	No treatment	0	*
NCA21	RES-NCA21-534	10 KENTVILLE AVENUE ANNANDALE 2038	0	1	S	61	54	61	54	64	56	61	54	-0.8	-0.7	-3	-2.6	60	55	NO	NO	NO	NO	NO	No treatment	0	*
NCA21	RES-NCA21-534	10 KENTVILLE AVENUE ANNANDALE 2038	0	2	W	50	43	49	43	51	45	49	43	-0.6	-0.7	-1.9	-1.6	60	55	NO	NO	NO	NO	NO	No treatment	0	*
NCA21	RES-NCA21-534	10 KENTVILLE AVENUE ANNANDALE 2038	0	3	N	58	52	62	55	59	52	62	55	3.4	3	3	2.7	60	55	NO	NO	NO	NO	YES	Trigger 1.	2	*
NCA21	RES-NCA21-534	10 KENTVILLE AVENUE ANNANDALE 2038	1	1	S	62	55	61	54	64	57	61	55	-0.8	-0.7	-2.9	-2.5	60	55	NO	NO	NO	NO	NO	No treatment	0	*
NCA21	RES-NCA21-534	10 KENTVILLE AVENUE ANNANDALE 2038	1	2	W	53	47	53	47	54	48	53	47	0.1	-0.2	-0.8	-0.8	60	55	NO	NO	NO	NO	NO	No treatment	0	*
NCA21	RES-NCA21-534	10 KENTVILLE AVENUE ANNANDALE 2038	1	3	N	61	55	64	57	61	55	64	58	2.7	2.2	2.4	2.1	60	55	NO	NO	NO	NO	YES	Trigger 1.	4	*
NCA21	RES-NCA21-5404	31 BAYVIEW CRESCENT ANNANDALE 2038	0	1	SE	59	52	58	52	60	54	58	52	-0.3	-0.3	-1.9	-1.5	60	55	NO	NO	NO	NO	NO	No treatment	0	*
NCA21	RES-NCA21-5404	31 BAYVIEW CRESCENT ANNANDALE 2038	0	2	SW	58	53	57	50	59	53	57	51	-1.1	-2.2	-1.4	-2.3	60	55	NO	NO	NO	NO	NO	No treatment	0	*
NCA21	RES-NCA21-5404	31 BAYVIEW CRESCENT ANNANDALE 2038	0	3	NW	63	58	63	57	64	58	64	58	0.1	-0.7	-0.3	-0.8	60	55	NO	NO	NO	NO	NO	No treatment	0	*
NCA21	RES-NCA21-5404	31 BAYVIEW CRESCENT ANNANDALE 2038	0	4	NE	63	57	63	57	64	58	63	57	0.3	-0.2	-0.5	-0.7	60	55	NO	NO	NO	NO	NO	No treatment	0	*
NCA21	RES-NCA21-5404	31 BAYVIEW CRESCENT ANNANDALE 2038	1	1	SE	62	55	61	55	63	57	61	55	-0.2	-0.2	-2	-1.7	60	55	NO	NO	NO	NO	NO	No treatment	0	*
NCA21	RES-NCA21-5404	31 BAYVIEW CRESCENT ANNANDALE 2038	1	2	SW	62	56	61	54	62	57	61	54	-1	-2	-1.6	-2.3	60	55	NO	NO	NO	NO	NO	No treatment	0	*
NCA21	RES-NCA21-5404	31 BAYVIEW CRESCENT ANNANDALE 2038	1	3	NW	66	61	66	60	66	61	66	60	0	-0.8	-0.3	-0.9	60	55	YES	YES	YES	YES	YES	Trigger 2. Trigger 3.	6	*
NCA21	RES-NCA21-5404	31 BAYVIEW CRESCENT ANNANDALE 2038	1	4	NE	65	60	66	60	66	60	66	60	0.3	-0.2	-0.3	-0.6	60	55	YES	YES	YES	NO	YES	Trigger 2. Trigger 3.	6	*
NCA21	RES-NCA21-5596	12 KENTVILLE AVENUE ANNANDALE 2038	0	1	S	59	52	57	50	62	54	57	50	-2	-2.1	-4.6	-4.5	60	55	NO	NO	NO	NO	NO	No treatment	0	*
NCA21	RES-NCA21-5596	12 KENTVILLE AVENUE ANNANDALE 2038	0	2	N	57	51	60	54	58	52	60	54	2.9	2.6	2.7	2.3	60	55	NO	NO	NO	NO	NO	No treatment	0	*
NCA21	RES-NCA21-5596	12 KENTVILLE AVENUE ANNANDALE 2038	0	3	E	50	44	50	44	51	45	51	45	0.1	-0.1	-0.4	-0.4	60	55	NO	NO	NO	NO	NO	No treatment	0	*
NCA21	RES-NCA21-5596	12 KENTVILLE AVENUE ANNANDALE 2038	1	1	S	60	53	58	51	63	55	59	51	-1.8	-1.8	-4.3	-4	60	55	NO	NO	NO	NO	NO	No treatment	0	*
NCA21	RES-NCA21-5596	12 KENTVILLE AVENUE ANNANDALE 2038	1	2	N	60	55	63	57	61	55	63	57	2.3	1.9	2	1.7	60	55	NO	NO	NO	NO	YES	Trigger 1.	3	*
NCA21	RES-NCA21-5596	12 KENTVILLE AVENUE ANNANDALE 2038	1	3	E	55	50	56	50	56	50	56	50	0.4	0.1	0.1	-7.1E-15	60	55	NO	NO	NO	NO	NO	No treatment	0	*
NCA21	RES-NCA21-585	11 BAYVIEW CRESCENT ANNANDALE 2038	0	1	SW	53	46	56	49	53	47	56	49	2.8	2.3	2.6	2.3	60	55	NO	NO	NO	NO	NO	No treatment	0	*
NCA21	RES-NCA21-585	11 BAYVIEW CRESCENT ANNANDALE 2038	0	2	NE	60	55	62	57	61	55	63	57	2.1	1.8	2	1.7	60	55	NO	NO	NO	NO	YES	Trigger 1.	3	*
NCA21	RES-NCA21-585	11 BAYVIEW CRESCENT ANNANDALE 2038	0	3	SE	51	46	53	48	52	46	54	48	2.2	2.1	2.1	1.9	60	55	NO	NO	NO	NO	NO	No treatment	0	*
NCA21	RES-NCA21-636	7 BAYVIEW CRESCENT ANNANDALE 2038	0	1	SW	55	48	58	51	56	49	59	52	3.4	3	3.1	2.9	60	55	NO	NO	NO	NO	NO	No treatment	0	*
NCA21	RES-NCA21-636	7 BAYVIEW CRESCENT ANNANDALE 2038	0	2	NW	50	44	52	46	51	45	52	47	2.1	1.9	1.8	1.7	60	55	NO	NO	NO	NO	NO	No treatment	0	*
NCA21	RES-NCA21-636	7 BAYVIEW CRESCENT ANNANDALE 2038	0	3	NW	52	46	54	48	52	47	54	48	1.7	1.7	1.5	1.5	60	55	NO	NO	NO	NO	NO	No treatment	0	*
NCA21	RES-NCA21-636	7 BAYVIEW CRESCENT ANNANDALE 2038	0	4	NE	61	55	64	58	61	55	64	58	3	2.7	2.9	2.7	60	55	NO	NO	NO	NO	YES	Trigger 1.	4	*
NCA21	RES-NCA21-8863	262 JOHNSTON STREET ANNANDALE NSW 2038	0	1	W	45	40	45	39	46	40	45	39	-0.3	-1.1	-0.4	-1	58	52	NO	NO	NO	NO	NO	No treatment	0	*
NCA21	RES-NCA21-8863	262 JOHNSTON STREET ANNANDALE NSW 2038	0	2	N	44	39	44	38	44	39	45	39	0.3	-0.4	0.2	-0.4	56	51	NO	NO	NO	NO	NO	No treatment	0	*
NCA21	RES-NCA21-8863	262 JOHNSTON STREET ANNANDALE NSW 2038	0	3	W	43	38	44	38	44	38	44	38	0.4	-0.3	0.2	-0.4	56	50	NO	NO	NO	NO	NO	No treatment	0	*
NCA21	RES-NCA21-8863	262 JOHNSTON STREET ANNANDALE NSW 2038	0	4	N	58	52	60	54	59	53	60	54	2.2	1.7	1.7	1.5	60	55	NO	NO	NO	NO	NO	No treatment	0	*
NCA21	RES-NCA21-8863	262 JOHNSTON STREET ANNANDALE NSW 2038	0	5	E	67	61	69	63	67	62	69	63	2.1	1.7	1.7	1.5	60	55	NO	NO	NO	NO	YES	Trigger 1.	9	*
NCA21	RES-NCA21-8863	262 JOHNSTON STREET ANNANDALE NSW 2038	0	6	E	67	62	69	63	68	62	69	63	2.1	1.7	1.7	1.4	60	55	NO	NO	NO	NO	YES	Trigger 1.	9	*
NCA21	RES-NCA21-8863	262 JOHNSTON STREET ANNANDALE NSW 2038	0	7	S	61	55	63	57	62	56	63	57	2.1	1.8	1.6	1.4	60	55	NO	NO	NO	NO	YES	Trigger 1.	3	*
NCA21	RES-NCA21-8863	262 JOHNSTON STREET ANNANDALE NSW 2038	0	8	S	56	50	58	52	56	50	58	52	2	1.7	1.7	1.5	60	55	NO	NO	NO	NO	NO	No treatment	0	*
NCA21	RES-NCA21-8863	262 JOHNSTON STREET ANNANDALE NSW 2038	1	1	W	47	42	47	41	47	42	47	41	-0.2	-0.9	-0.3	-0.8	59	54	NO	NO	NO	NO	NO	No treatment	0	*
NCA21	RES-NCA21-8863	262 JOHNSTON STREET ANNANDALE NSW 2038	1	2	N	46	41	47	41	47	41	47	41	0.5	-0.2	0.3	-0.1	59	53	NO	NO	NO	NO	NO	No treatment	0	*
NCA21	RES-NCA21-8863	262 JOHNSTON STREET ANNANDALE NSW 2038	1	3	W	46	40	46	40	46	40	46	40	0.5	-0.2	0.3	-0.2	58	52	NO	NO	NO	NO	NO	No treatment	0	*
NCA21	RES-NCA21-8863	262 JOHNSTON STREET ANNANDALE NSW 2038	1	4	N	59	53	61	55	59	54	61	55	2.1	1.8	1.7	1.4	60	55	NO	NO	NO	NO	YES	Trigger 1.	1	*
NCA21	RES-NCA21-8863	262 JOHNSTON STREET ANNANDALE NSW 2038	1	5	E	67	62	69	63	68	62	70	64	2.1	1.8	1.7	1.4	60	55	NO	NO	NO	NO	YES	Trigger 1.	10	*
NCA21	RES-NCA21-8863	262 JOHNSTON STREET ANNANDALE NSW 2038	1	6	E	68	62	70	64	68	62	70	64	2.1	1.8	1.7	1.4	60	55	NO	NO	NO	NO	YES	Trigger 1.	10	*
NCA21	RES-NCA21-8863	262 JOHNSTON STREET ANNANDALE NSW 2038	1	7	S	62	56	64	57	62	56	64	58	2.1	1.7	1.7	1.5	60	55	NO	NO	NO	NO	YES	Trigger 1.	4	*
NCA21	RES-NCA21-8863	262 JOHNSTON STREET ANNANDALE NSW 2038	1	8	S	56	51	58	52	57	51	59	53	2	1.6	1.6	1.4	60	55	NO	NO	NO	NO	NO	No treatment	0	*
NCA21	RES-NCA21-8863	262 JOHNSTON STREET ANNANDALE NSW 2038	2	1	W	50	44	50	44	50	44	50	44	0.3	-0.4	0.2	-0.4	60	55	NO	NO	NO	NO	NO	No treatment	0	*
NCA21	RES-NCA21-8863	262 JOHNSTON STREET ANNANDALE NSW 2038	2	2	N	49	44	50	44	50	44	50	44	0.8	0.3	0.6	0.3	60	55	NO	NO	NO	NO	NO	No treatment	0	*
NCA21	RES-NCA21-8863	262 JOHNSTON STREET ANNANDALE NSW 2038	2	3	W	49	43	50	44	49	44	50	44	0.8	0.2	0.6	0.2	60	55	NO	NO	NO	NO	NO	No treatment	0	*
NCA21	RES-NCA21-8863	262 JOHNSTON STREET ANNANDALE NSW 2038	2	4	N	59	53	61	55	60	54	61	55	2.1	1.7	1.7	1.4	60	55	NO	NO	NO	NO	YES	Trigger 1.	1	*
NCA21	RES-NCA21-8863	262 JOHNSTON STREET ANNANDALE NSW 2038	2	5	E	67	62	69	63	68	62	70	64	2.1	1.7	1.7	1.5	60	55	NO	NO	NO	NO	YES	Trigger 1.	10	*
NCA21	RES-NCA21-8863	262 JOHNSTON STREET ANNANDALE NSW 2038	2	6	E	68	62	70	64	68	62	70	64	2.1	1.7	1.6	1.5	60	55	NO	NO	NO	NO	YES	Trigger 1.	10	*
NCA21	RES-NCA21-8863	262 JOHNSTON STREET ANNANDALE NSW 2038	2	7	S	62	56	64	58	62	57	64	58	2	1.7	1.7	1.5	60	55	NO	NO	NO	NO	NO	No treatment	0	*
NCA21	RES-NCA21-8863	262 JOHNSTON STREET ANNANDALE NSW 2038	2	8	S	57	52	59	53	58	52	59	53	2	1.5	1.6	1.3	60	55	NO	NO	NO	NO	NO	No treatment	0	*
NCA21	RES-NCA21-8864	260 JOHNSTON STREET ANNANDALE NSW 2038	0	1	S	59	54	61	55	60	54	62	55	2.2	1.7	1.7	1.4	60	55	NO	NO	NO	NO	YES	Trigger 1.	2	*
NCA21	RES-NCA21-8864	260 JOHNSTON STREET ANNANDALE NSW 2038	0	2	W	44	39	44	38	44	39	44	38	-0.2	-1	-0.4	-0.9	56	51	NO	NO	NO	NO	NO	No treatment	0	*
NCA21	RES-NCA21-8864	260 JOHNSTON STREET ANNANDALE NSW 2038	0	3	N	57	51	59	53	57	52	59	53	2.2	1.8	1.7	1.4	60	55	NO	NO	NO	NO	NO	No treatment	0	*
NCA21	RES-NCA21-8864	260 JOHNSTON STREET ANNANDALE NSW 2038	0	4	E	66	61	68	62	67	61	69	63	2.1	1.8	1.7	1.5	60	55	NO	NO	NO	NO	YES	Trigger 1.	9	*
NCA21	RES-NCA21-8864	260 JOHNSTON STREET ANNANDALE NSW 2038	1	1	S	60	54	62	56	61	55	62	56	2.1	1.8	1.6	1.4	60	55	NO	NO	NO	NO	YES	Trigger 1.	2	*
NCA21	RES-NCA21-8864	260 JOHNSTON STREET ANNANDALE NSW 2038	1	2	W	46	40	46	39	46	40	46	40	-0.2	-0.9	-0.3	-0.8	58	52	NO	NO	NO	NO	NO	No treatment	0	*
NCA21	RES-NCA21-8864	260 JOHNSTON STREET ANNANDALE NSW 2038	1	3	N	61	55	63	57	61	55	63	57	2.1	1.7	1.7	1.5	60	55	NO	NO	NO	NO	YES	Trigger 1.	3	*
NCA21	RES-NCA21-8864	260 JOHNSTON STREET ANNANDALE NSW 2038	1	4	E	67	62	69	63	68	62	70	64	2.1	1.7	1.7	1.5	60	55	NO	NO	NO	NO	YES	Trigger 1.	10	*
NCA21	RES-NCA21-8864	260 JOHNSTON STREET ANNANDALE NSW 2038	2	1	S	61	55	63	57	61	55	63	57	2.1	1.8	1.6	1.4	60	55	NO	NO	NO	NO	YES	Trigger 1.	3	*
NCA21	RES-NCA21-8864	260 JOHNSTON STREET ANNANDALE NSW 2038	2	2	W	48	42	48	42	48	42	48	42	0.1	-0.7	-0.1	-0.7	60	54	NO	NO	NO	NO	NO	No treatment	0	*
NCA21	RES-NCA21-8864	260 JOHNSTON STREET ANNANDALE NSW 2038	2	3	N	61	55	63	57	62	56	63	57	2.1	1.7	1.7	1.5	60	55	NO	NO	NO	NO	YES	Trigger 1.	3	*
NCA21	RES-NCA21-8864	260 JOHNSTON STREET ANNANDALE NSW 2038	2	4	E	68	62	70	64	68	62	70	64	2.1	1.7	1.6	1.5	60	55	NO	NO	NO	NO	YES	Trigger 1.	10	*
NCA21	RES-NCA21-8864	260 JOHNSTON STREET ANNANDALE NSW 2038	3	1	S	61	55	63	57	62	56	63	57	2.1	1.6	1.6	1.4	60	55	NO	NO	NO	NO	YES	Trigger 1.	3	*
NCA21	RES-NCA21-8864	260 JOHNSTON STREET ANNANDALE NSW 2038	3	2	W	51	45	51	45	51	45	51	45	0.6	0	0.4	0	60	55	NO	NO	NO	NO	NO	No treatment	0	*
NCA21	RES-NCA21-8864	260 JOHNSTON STREET ANNANDALE NSW 2038	3	3	N	61	56	63	57	62	56	64	58	2	1.6	1.7	1.4	60	55	NO	NO	NO	NO	NO	No treatment	0	*
NCA21	RES-NCA21-8864	260 JOHNSTON STREET ANNANDALE NSW 2038	3	4	E	67	62	70	63	68	62	70	64	2.1	1.7	1.6	1.5	60	55	NO	NO	NO	NO	YES	Trigger 1.	10	*
NCA21	RES-NCA21-8867	232 JOHNSTON STREET ANNANDALE NSW 2038	0	1	S	54	49	56	50	55	49	56	50	2	1.6	1.6	1.4	60	55	NO	NO	NO	NO	NO	No treatment	0	*
NCA21	RES-NCA21-8867	232 JOHNSTON STREET ANNANDALE NSW 2038	0	2	S	50	44	52	46	51	45	52	46	1.7	1.4	1.4	1.1	60	55	NO	NO	NO	NO	NO	No treatment	0	*
NCA21	RES-NCA21-8867	232 JOHNSTON STREET ANNANDALE NSW 2038	0	3	W	49	43	49	43	49	43	49	43	0.4	0.1	0.3	0	60	55	NO	NO	NO	NO	NO	No treatment	0	*
NCA21	RES-NCA21-8867	232 JOHNSTON STREET ANNANDALE NSW 2038	0	4	N	50	44	51	45	50	45	51	45	1	0.7	0.8	0.5	60	55	NO	NO	NO	NO	NO	No treatment	0	*
NCA21	RES-NCA21-8867	232 JOHNSTON STREET ANNANDALE NSW 2038	0	5	W	49	43	49	43	49	43	50	44	0.7	0.3	0.5	0.2	60	55	NO	NO	NO	NO	NO	No treatment	0	*
NCA21	RES-NCA21-8867	232 JOHNSTON STREET ANNANDALE NSW 2038	0	6	N	54	48	55	49	54	48	56	50	1.8	1.5	1.5	1.2	60	55	NO	NO	NO	NO	NO	No treatment	0	*
NCA21	RES-NCA21-8867	232 JOHNSTON STREET ANNANDALE NSW 2038	0	7	E	67	61	69	63	68	62	69	63	2	1.7	1.6	1.4	60	55	NO	NO	NO	NO	NO	No treatment	0	*
NCA21	RES-NCA21-8867	232 JOHNSTON STREET ANNANDALE NSW 2038	0	8	N	65	59	67	61	66	60	67	61	2	1.8	1.7	1.5	60	55	NO	NO	NO	NO	NO	No treatment	0	*
NCA21	RES-NCA21-8867	232 JOHNSTON STREET ANNANDALE NSW 2038	0	9	E	68	62	70	64	68	62	70	64	2.1	1.7	1.7	1.4	60	55	NO	NO	NO	NO	YES	Trigger 1.	10	*
NCA21	RES-NCA21-8869	214 JOHNSTON STREET ANNANDALE NSW 2038	0	1	S	60	54	62	56	61	55	62	56	2.1	1.8	1.7	1.4	60	55	NO	NO	NO	NO	YES	Trigger 1.	2	*
NCA21	RES-NCA21-8869	214 JOHNSTON STREET ANNANDALE NSW 2038	0	2	S	55	50	57	51	56	50	58	52	2.1	1.8	1.7	1.5	60	55	NO	NO	NO	NO	NO	No treatment	0	*
NCA21	RES-NCA21-8869	214 JOHNSTON STREET ANNANDALE NSW 2038	0	3	W	46	41	46	40	46	41	47	40	0.3	-0.4	0.1	-0.4	58	53	NO	NO	NO	NO	NO	No treatment	0	*
NCA21	RES-NCA21-8869	214 JOHNSTON STREET ANNANDALE NSW 2038	0	4	NE	51	45	53	46	51	46	53	47	1.8	1.4	1.5	1.2	60	55	NO	NO	NO	NO	NO	No treatment	0	*
NCA21	RES-NCA21-8869	214 JOHNSTON STREET ANNANDALE NSW 2038	0	5	NE	57	51	59	53	57	51	59	53	2.1	1.7	1.7	1.4	60	55	NO	NO	NO	NO	NO	No treatment	0	*
NCA21	RES-NCA21-8869	214 JOHNSTON STREET ANNANDALE NSW 2038	0	6	E	67	61	69	63	68	62	69	63	2.1	1.7	1.6	1.4	60	55	NO	NO	NO	NO	YES	Trigger 1.	9	*
NCA21	RES-NCA21-8869	214 JOHNSTON STREET ANNANDALE NSW 2038	1	1	S	61	55	63	57	62	56	63	57	2	1.7	1.6	1.4	60	55	NO	NO	NO	NO	NO	No treatment	0	*
NCA21	RES-NCA21-8869	214 JOHNSTON STREET ANNANDALE NSW 2038	1	2	S	57	51	59	53	57	51	59	53	2	1.6	1.6	1.4	60	55	NO	NO	NO	NO	NO	No treatment	0	*
NCA21	RES-NCA21-8869	214 JOHNSTON STREET ANNANDALE NSW 2038	1	3	W	50	44	50	44	50	45	51	45	0.6	0	0.4	0	60	55	NO	NO	NO	NO	NO	No treatment	0	*
NCA21	RES-NCA21-8869	214 JOHNSTON STREET ANNANDALE NSW 2038	1	4	NE	54	48	55	49	54	48	55	49	1.6	1.2	1.3	1	60	55	NO	NO	NO	NO	NO	No treatment	0	*
NCA21	RES-NCA21-8869	214 JOHNSTON STREET ANNANDALE NSW 2038	1	5	NE	58	52	60	54	59	53	60	54	1.9	1.6	1.6	1.3	60	55	NO	NO	NO	NO	NO	No treatment	0	*
NCA21	RES-NCA21-8869	214 JOHNSTON STREET ANNANDALE NSW 2038	1	6	E	68	62	70	64	68	63	70	64	2.1	1.8	1.6	1.5	60	55	NO	NO	NO	NO	YES	Trigger 1.	10	*
NCA21	RES-NCA21-8903	230 JOHNSTON STREET ANNANDALE NSW 2038	0	1	S	54	48	56	50	55	49	56	50	2	1.6	1.6	1.4	60	55	NO	NO	NO	NO	NO	No treatment	0	*
NCA21	RES-NCA21-8903	230 JOHNSTON STREET ANNANDALE NSW 2038	0	2	S	50	44	51	45	50	45	52	46	1.6	1.3	1.4	1.1	60	55	NO	NO	NO	NO	NO	No treatment	0	*
NCA21	RES-NCA21-8903	230 JOHNSTON STREET ANNANDALE NSW 2038	0	3	W	49	43	49	43	49	44	49	43	0	-0.3	-0.2	-0.4	60	55	NO	NO	NO	NO	NO	No treatment	0	*
NCA21	RES-NCA21-8903	230 JOHNSTON STREET ANNANDALE NSW 2038	0	4	NE	50	44	51	45	50	45	51	45	0.7	0.5	0.4	0.2	60	55	NO	NO	NO	NO	NO	No treatment	0	*
NCA21	RES-NCA21-8903	230 JOHNSTON STREET ANNANDALE NSW 2038	0	5	W	49	43	49	43	49	43	49	43	0.4	0	0.2	-0.1	60	55	NO	NO	NO	NO	NO	No treatment	0	*
NCA21	RES-NCA21-8903	230 JOHNSTON STREET ANNANDALE NSW 2038	0	6	N	51	45	53	47	52	46	53	47	1.6	1.3	1.4	1.1	60	55	NO	NO	NO	NO	NO	No treatment	0	*
NCA21	RES-NCA21-8903	230 JOHNSTON STREET ANNANDALE NSW 2038	0	7	N	55	49	57	51	56	50	57	51	1.9	1.6	1.6	1.4	60	55	NO	NO	NO	NO	NO	No treatment	0	*
NCA21	RES-NCA21-8903	230 JOHNSTON STREET ANNANDALE NSW 2038	0	8	E	68	62	70	64	68	62	70	64	2	1.7	1.6	1.4	60	55	NO	NO	NO	NO	NO	No treatment	0	*
NCA21	RES-NCA21-8903	230 JOHNSTON STREET ANNANDALE NSW 2038	0	9	S	64	58	66	60	65	59	66	60	2	1.8	1.7	1.5	60	55	NO	NO	NO	NO	NO	No treatment	0	*
NCA21	RES-NCA21-8903	230 JOHNSTON STREET ANNANDALE NSW 2038	0	10	E	65	59	67	61	66	60	67	61	2.1	1.7	1.6	1.4	60	55	NO	NO	NO	NO	YES	Trigger 1.	7	*
NCA21	RES-NCA21-8909	234 JOHNSTON STREET ANNANDALE NSW 2038	0	1	S	54	48	56	50	55	49	56	50	2	1.6	1.6	1.4	60	55	NO	NO	NO	NO	NO	No treatment	0	*
NCA21	RES-NCA21-8909	234 JOHNSTON STREET ANNANDALE NSW 2038	0	2	W	48	42	49	43	49	43	49	43	0.9	0.6	0.8	0.5	60	55	NO	NO	NO	NO	NO	No treatment	0	*
NCA21	RES-NCA21-8909	234 JOHNSTON STREET ANNANDALE NSW 2038	0	3	N	63	57	65	59	63	57	65	59	2	1.8	1.7	1.5	60	55	NO	NO	NO	NO	NO	No treatment	0	*
NCA21	RES-NCA21-8909	234 JOHNSTON STREET ANNANDALE NSW 2038	0	4	E	68	62	70	64	68	63	70	64	2.1	1.7	1.7	1.4	60	55	NO	NO	NO	NO	YES	Trigger 1.	10	*
NCA21	RES-NCA21-8914	220 JOHNSTON STREET ANNANDALE NSW 2038	0	1	SW	53	47	55	49	54	48	55	49	1.9	1.5	1.5	1.3	60	55	NO	NO	NO	NO	NO	No treatment	0	*
NCA21	RES-NCA21-8914	220 JOHNSTON STREET ANNANDALE NSW 2038	0	2	SW	49	43	51	45	50	44	51	45	1.6	1.3	1.4	1.1	60	55	NO	NO	NO	NO	NO	No treatment	0	*
NCA21	RES-NCA21-8914	220 JOHNSTON STREET ANNANDALE NSW 2038	0	3	NW	49	43	49	43	49	43	49	43	0	-0.3	-0.1	-0.4	60	55	NO	NO	NO	NO	NO	No treatment	0	*
NCA21	RES-NCA21-8914	220 JOHNSTON STREET ANNANDALE NSW 2038	0	4	N	51	46	53	47	52	46	53	47	1.5	1.1	1.2	0.9	60	55	NO	NO	NO	NO	NO	No treatment	0	*
NCA21	RES-NCA21-8914	220 JOHNSTON STREET ANNANDALE NSW 2038	0	5	N	56	50	58	51	56	50	58	52	2	1.6	1.6	1.3	60	55	NO	NO	NO	NO	NO	No treatment	0	*
NCA21	RES-NCA21-8914	220 JOHNSTON STREET ANNANDALE NSW 2038	0	6	E	67	61	69	63	68	62	69	63	2.1	1.7	1.6	1.4	60	55	NO	NO	NO	NO	YES	Trigger 1.	9	*
NCA21	RES-NCA21-8914	220 JOHNSTON STREET ANNANDALE NSW 2038	0	7	S	62	57	64	58	63	57	65	59	2.1	1.7	1.6	1.4	60	55	NO	NO	NO	NO	YES	Trigger 1.	5	*
NCA21	RES-NCA21-8914	220 JOHNSTON STREET ANNANDALE NSW 2038	0	8	E	63	57	65	59	63	58	65	59	2.1	1.7	1.6	1.4	60	55	NO	NO	NO	NO	YES	Trigger 1.	5	*
NCA21	RES-NCA21-8928	216 JOHNSTON STREET ANNANDALE NSW 2038	0	1	S	56	50	58	52	56	51	58	52	2.1	1.7	1.6	1.4	60	55	NO	NO	NO	NO	NO	No treatment	0	*
NCA21	RES-NCA21-8928	216 JOHNSTON STREET ANNANDALE NSW 2038	0	2	S	49	43	51	45	50	44	51	45	1.9	1.5	1.5	1.3	60	55	NO	NO	NO	NO	NO	No treatment	0	*
NCA21	RES-NCA21-8928	216 JOHNSTON STREET ANNANDALE NSW 2038	0	3	W	48	42	48	41	48	43	48	42	-0.5	-1	-0.7	-1	60	55	NO	NO	NO	NO	NO	No treatment	0	*
NCA21	RES-NCA21-8928	216 JOHNSTON STREET ANNANDALE NSW 2038	0	6	SE	68	62	70	64	68	63	70	64	2.1	1.7	1.7	1.4	60	55	NO	NO	NO	NO	YES	Trigger 1.	10	*
NCA21	RES-NCA21-8928	216 JOHNSTON STREET ANNANDALE NSW 2038	1	1	S	57	51	59	53	58	52	59	53	2	1.6	1.6	1.4	60	55	NO	NO	NO	NO	NO	No treatment	0	*
NCA21	RES-NCA21-8928	216 JOHNSTON STREET ANNANDALE NSW 2038	1	2	S	52	46	53	47	52	47	54	48	1.8	1.4	1.4	1.1	60	55	NO	NO	NO	NO	NO	No treatment	0	*
NCA21	RES-NCA21-8928	216 JOHNSTON STREET ANNANDALE NSW 2038	1	3	W	50	45	51	44	51	45	51	45	0.2	-0.3	-0.1	-0.3	60	55	NO	NO	NO	NO	NO	No treatment	0	*
NCA21	RES-NCA21-8928	216 JOHNSTON STREET ANNANDALE NSW 2038	1	6	SE	68	63	70	64	69	63	71	65	2.1	1.7	1.7	1.4	60	55	NO	NO	NO	NO	YES	Trigger 1.	11	*
NCA21	RES-NCA21-8937	226 JOHNSTON STREET ANNANDALE NSW 2038	0	1	S	54	48	56	50	55	49	56	50	2.1	1.7	1.7	1.5	60	55	NO	NO	NO	NO	NO	No treatment	0	*

NCA	NCA ID	Receiver Address	Facade			Opening Year				Design Year				Trigger 1				NCG noise criteria		Trigger 2 Do noise levels exceed the cumulative limit with project roads adding ≥2dB to the total noise levels?		Trigger 3 Is the contribution from the road project Acute?		Consider additional noise mitigation?	Report	Exceedance dB(A)	At-property treatment category
						No Build		Build		No Build		Build		Opening Year		Design Year											
			Floor	Number	Orientation	Day	Night	Day	Night	Day	Night	Day	Night	Day	Night	Day	Night	Day	Night			Day	Night				
						dB(A)	dB(A)	dB(A)	dB(A)	dB(A)	dB(A)	dB(A)	dB(A)	dB(A)	dB(A)	dB(A)	dB(A)	dB(A)	dB(A)	Day	Night	≥ 65dB LAeq,15h	≥ 60dB LAeq,9h				
NCA21	RES-NCA21-8937	226 JOHNSTON STREET ANNANDALE NSW 2038	0	2	S	49	43	51	44	49	44	51	45	1.9	1.4	1.4	1.2	60	55	NO	NO	NO	NO	NO	No treatment	0	*
NCA21	RES-NCA21-8937	226 JOHNSTON STREET ANNANDALE NSW 2038	0	3	W	48	42	48	41	49	43	48	42	-0.3	-0.8	-0.6	-0.9	60	55	NO	NO	NO	NO	NO	No treatment	0	*
NCA21	RES-NCA21-8937	226 JOHNSTON STREET ANNANDALE NSW 2038	0	4	N	52	46	54	48	53	47	54	48	1.8	1.4	1.5	1.2	60	55	NO	NO	NO	NO	NO	No treatment	0	*
NCA21	RES-NCA21-8937	226 JOHNSTON STREET ANNANDALE NSW 2038	0	5	N	58	52	60	54	58	53	60	54	2.1	1.7	1.6	1.4	60	55	NO	NO	NO	NO	NO	No treatment	0	*
NCA21	RES-NCA21-8937	226 JOHNSTON STREET ANNANDALE NSW 2038	0	6	E	68	62	70	63	68	62	70	64	2.1	1.7	1.6	1.4	60	55	NO	NO	NO	NO	YES	Trigger 1.	10	*
NCA21	RES-NCA21-8937	226 JOHNSTON STREET ANNANDALE NSW 2038	1	1	S	56	50	58	52	56	51	58	52	2	1.7	1.6	1.4	60	55	NO	NO	NO	NO	NO	No treatment	0	*
NCA21	RES-NCA21-8937	226 JOHNSTON STREET ANNANDALE NSW 2038	1	2	S	52	46	53	47	52	46	54	48	1.8	1.3	1.4	1.2	60	55	NO	NO	NO	NO	NO	No treatment	0	*
NCA21	RES-NCA21-8937	226 JOHNSTON STREET ANNANDALE NSW 2038	1	3	W	51	45	51	45	51	45	51	45	0.3	-0.1	0.1	-0.2	60	55	NO	NO	NO	NO	NO	No treatment	0	*
NCA21	RES-NCA21-8937	226 JOHNSTON STREET ANNANDALE NSW 2038	1	4	N	55	49	57	51	55	50	57	51	1.7	1.2	1.3	1	60	55	NO	NO	NO	NO	NO	No treatment	0	*
NCA21	RES-NCA21-8937	226 JOHNSTON STREET ANNANDALE NSW 2038	1	5	N	59	54	61	55	60	54	61	55	2	1.6	1.5	1.4	60	55	NO	NO	NO	NO	NO	No treatment	0	*
NCA21	RES-NCA21-8937	226 JOHNSTON STREET ANNANDALE NSW 2038	1	6	E	68	62	70	64	69	63	70	64	2.1	1.7	1.6	1.4	60	55	NO	NO	NO	NO	YES	Trigger 1.	10	*
NCA21	RES-NCA21-8938	228 JOHNSTON STREET ANNANDALE NSW 2038	0	1	S	57	51	59	53	58	52	60	54	2.2	1.8	1.7	1.5	60	55	NO	NO	NO	NO	NO	No treatment	0	*
NCA21	RES-NCA21-8938	228 JOHNSTON STREET ANNANDALE NSW 2038	0	2	S	52	46	54	47	52	46	54	48	2	1.6	1.6	1.3	60	55	NO	NO	NO	NO	NO	No treatment	0	*
NCA21	RES-NCA21-8938	228 JOHNSTON STREET ANNANDALE NSW 2038	0	3	W	48	42	48	41	49	43	48	42	-0.4	-0.9	-0.6	-0.9	60	55	NO	NO	NO	NO	NO	No treatment	0	*
NCA21	RES-NCA21-8938	228 JOHNSTON STREET ANNANDALE NSW 2038	0	4	N	52	46	53	47	52	46	53	47	1.6	1.2	1.3	1	60	55	NO	NO	NO	NO	NO	No treatment	0	*
NCA21	RES-NCA21-8938	228 JOHNSTON STREET ANNANDALE NSW 2038	0	5	N	56	51	58	52	57	51	58	52	2	1.6	1.6	1.4	60	55	NO	NO	NO	NO	NO	No treatment	0	*
NCA21	RES-NCA21-8938	228 JOHNSTON STREET ANNANDALE NSW 2038	0	6	E	68	62	70	64	68	62	70	64	2.1	1.8	1.7	1.5	60	55	NO	NO	NO	NO	YES	Trigger 1.	10	*
NCA21	RES-NCA21-8938	228 JOHNSTON STREET ANNANDALE NSW 2038	1	1	S	59	53	61	55	59	53	61	55	2.1	1.7	1.7	1.5	60	55	NO	NO	NO	NO	YES	Trigger 1.	1	*
NCA21	RES-NCA21-8938	228 JOHNSTON STREET ANNANDALE NSW 2038	1	2	S	54	48	56	49	54	49	56	50	1.9	1.5	1.5	1.2	60	55	NO	NO	NO	NO	NO	No treatment	0	*
NCA21	RES-NCA21-8938	228 JOHNSTON STREET ANNANDALE NSW 2038	1	3	W	51	45	51	45	51	45	51	45	0.4	0	0	-0.1	60	55	NO	NO	NO	NO	NO	No treatment	0	*
NCA21	RES-NCA21-8938	228 JOHNSTON STREET ANNANDALE NSW 2038	1	4	N	56	50	58	52	56	51	58	52	1.7	1.4	1.3	1.1	60	55	NO	NO	NO	NO	NO	No treatment	0	*
NCA21	RES-NCA21-8938	228 JOHNSTON STREET ANNANDALE NSW 2038	1	5	N	60	55	62	56	61	55	62	56	2	1.6	1.6	1.4	60	55	NO	NO	NO	NO	NO	No treatment	0	*
NCA21	RES-NCA21-8938	228 JOHNSTON STREET ANNANDALE NSW 2038	1	6	E	68	63	70	64	69	63	71	65	2.1	1.7	1.6	1.4	60	55	NO	NO	NO	NO	YES	Trigger 1.	11	*
NCA21	RES-NCA21-8939	242 JOHNSTON STREET ANNANDALE NSW 2038	0	1	S	63	57	65	59	63	58	65	59	2	1.8	1.7	1.5	60	55	NO	NO	NO	NO	NO	No treatment	0	*
NCA21	RES-NCA21-8939	242 JOHNSTON STREET ANNANDALE NSW 2038	0	2	S	58	52	60	54	58	52	60	54	2.1	1.8	1.8	1.5	60	55	NO	NO	NO	NO	NO	No treatment	0	*
NCA21	RES-NCA21-8939	242 JOHNSTON STREET ANNANDALE NSW 2038	0	3	W	45	39	46	40	46	40	46	40	0.5	0.1	0.3	0	58	52	NO	NO	NO	NO	NO	No treatment	0	*
NCA21	RES-NCA21-8939	242 JOHNSTON STREET ANNANDALE NSW 2038	0	4	N	47	41	48	42	48	42	48	42	0.7	0.5	0.5	0.3	60	54	NO	NO	NO	NO	NO	No treatment	0	*
NCA21	RES-NCA21-8939	242 JOHNSTON STREET ANNANDALE NSW 2038	0	5	W	46	41	47	41	47	41	47	41	0.4	0	0.2	-0.1	59	53	NO	NO	NO	NO	NO	No treatment	0	*
NCA21	RES-NCA21-8939	242 JOHNSTON STREET ANNANDALE NSW 2038	0	6	N	55	49	56	50	55	49	57	51	1.9	1.6	1.6	1.4	60	55	NO	NO	NO	NO	NO	No treatment	0	*
NCA21	RES-NCA21-8939	242 JOHNSTON STREET ANNANDALE NSW 2038	0	7	E	67	62	69	63	68	62	70	64	2	1.8	1.7	1.5	60	55	NO	NO	NO	NO	NO	No treatment	0	*
NCA21	RES-NCA21-8939	242 JOHNSTON STREET ANNANDALE NSW 2038	1	1	S	64	58	66	60	65	59	66	60	2	1.7	1.7	1.4	60	55	NO	NO	NO	NO	NO	No treatment	0	*
NCA21	RES-NCA21-8939	242 JOHNSTON STREET ANNANDALE NSW 2038	1	2	S	59	53	61	55	59	54	61	55	2	1.7	1.7	1.5	60	55	NO	NO	NO	NO	NO	No treatment	0	*
NCA21	RES-NCA21-8939	242 JOHNSTON STREET ANNANDALE NSW 2038	1	3	W	49	43	49	43	49	43	49	43	0.5	0.2	0.4	0.1	60	55	NO	NO	NO	NO	NO	No treatment	0	*
NCA21	RES-NCA21-8939	242 JOHNSTON STREET ANNANDALE NSW 2038	1	4	N	50	45	51	45	51	45	52	46	0.9	0.6	0.7	0.4	60	55	NO	NO	NO	NO	NO	No treatment	0	*
NCA21	RES-NCA21-8939	242 JOHNSTON STREET ANNANDALE NSW 2038	1	5	W	49	44	50	44	50	44	50	44	0.6	0.2	0.4	0.1	60	55	NO	NO	NO	NO	NO	No treatment	0	*
NCA21	RES-NCA21-8939	242 JOHNSTON STREET ANNANDALE NSW 2038	1	6	N	56	50	58	51	56	50	58	52	1.9	1.5	1.6	1.4	60	55	NO	NO	NO	NO	NO	No treatment	0	*
NCA21	RES-NCA21-8939	242 JOHNSTON STREET ANNANDALE NSW 2038	1	7	E	68	63	70	64	69	63	71	65	2.1	1.7	1.7	1.4	60	55	NO	NO	NO	NO	YES	Trigger 1.	11	*
NCA21	RES-NCA21-8945	218 JOHNSTON STREET ANNANDALE NSW 2038	0	1	W	48	42	48	41	48	43	48	42	-0.5	-0.9	-0.7	-1	60	55	NO	NO	NO	NO	NO	No treatment	0	*
NCA21	RES-NCA21-8945	218 JOHNSTON STREET ANNANDALE NSW 2038	0	2	N	50	44	51	45	50	45	51	45	1.5	1	1.1	0.9	60	55	NO	NO	NO	NO	NO	No treatment	0	*
NCA21	RES-NCA21-8945	218 JOHNSTON STREET ANNANDALE NSW 2038	0	3	N	55	49	57	51	56	50	57	51	2	1.6	1.6	1.3	60	55	NO	NO	NO	NO	NO	No treatment	0	*
NCA21	RES-NCA21-8945	218 JOHNSTON STREET ANNANDALE NSW 2038	0	4	E	68	62	70	64	68	63	70	64	2.1	1.7	1.7	1.4	60	55	NO	NO	NO	NO	YES	Trigger 1.	10	*
NCA21	RES-NCA21-8945	218 JOHNSTON STREET ANNANDALE NSW 2038	1	1	W	50	45	51	45	51	45	51	45	0.2	-0.2	0	-0.3	60	55	NO	NO	NO	NO	NO	No treatment	0	*
NCA21	RES-NCA21-8945	218 JOHNSTON STREET ANNANDALE NSW 2038	1	2	N	54	49	56	50	55	49	56	50	1.4	1.1	1	0.8	60	55	NO	NO	NO	NO	NO	No treatment	0	*
NCA21	RES-NCA21-8945	218 JOHNSTON STREET ANNANDALE NSW 2038	1	3	N	59	53	61	55	60	54	61	55	2	1.6	1.5	1.3	60	55	NO	NO	NO	NO	NO	No treatment	0	*
NCA21	RES-NCA21-8945	218 JOHNSTON STREET ANNANDALE NSW 2038	1	4	E	68	63	70	64	69	63	71	65	2.1	1.7	1.7	1.4	60	55	NO	NO	NO	NO	YES	Trigger 1.	11	*
NCA21	RES-NCA21-895	10 RAILWAY PARADE ANNANDALE 2038	0	1	SE	50	44	50	44	51	45	50	44	0	-0.6	-0.6	-0.8	60	55	NO	NO	NO	NO	NO	No treatment	0	*
NCA21	RES-NCA21-895	10 RAILWAY PARADE ANNANDALE 2038	0	4	NW	63	57	64	58	64	58	65	58	1.5	0.7	0.8	0.5	60	55	YES	NO	NO	NO	YES	Trigger 2.	5	*
NCA21	RES-NCA21-895	10 RAILWAY PARADE ANNANDALE 2038	0	5	NE	60	55	63	57	61	55	63	57	2.9	2.4	2	1.8	60	55	NO	NO	NO	NO	YES	Trigger 1.	3	*
NCA21	RES-NCA21-895	10 RAILWAY PARADE ANNANDALE 2038	0	6	NE	57	52	61	55	58	52	61	55	3.5	2.7	3.1	2.6	60	55	NO	NO	NO	NO	YES	Trigger 1.	1	*
NCA21	RES-NCA21-895	10 RAILWAY PARADE ANNANDALE 2038	1	1	SE	55	50	56	50	56	50	56	50	0.2	0	-0.3	-0.4	60	55	NO	NO	NO	NO	NO	No treatment	0	*
NCA21	RES-NCA21-895	10 RAILWAY PARADE ANNANDALE 2038	1	4	NW	65	60	65	59	66	60	66	59	0.5	-0.4	0.2	-0.4	60	55	YES	NO	YES	NO	YES	Trigger 2. Trigger 3.	6	*
NCA21	RES-NCA21-895	10 RAILWAY PARADE ANNANDALE 2038	1	5	NE	63	57	65	59	64	58	65	59	1.9	1.3	1.5	1.1	60	55	YES	NO	NO	NO	YES	Trigger 2.	5	*
NCA21	RES-NCA21-895	10 RAILWAY PARADE ANNANDALE 2038	1	6	NE	61	56	63	57	61	56	64	58	2.5	1.8	2.2	1.7	60	55	NO	NO	NO	NO	YES	Trigger 1.	4	*
NCA21	RES-NCA21-8956	222 JOHNSTON STREET ANNANDALE NSW 2038	0	1	S	57	52	59	53	58	52	60	54	2.2	1.7	1.6	1.4	60	55	NO	NO	NO	NO	NO	No treatment	0	*
NCA21	RES-NCA21-8956	222 JOHNSTON STREET ANNANDALE NSW 2038	0	2	NW	46	40	47	41	47	41	47	41	1.1	0.6	0.8	0.5	59	53	NO	NO	NO	NO	NO	No treatment	0	*
NCA21	RES-NCA21-8956	222 JOHNSTON STREET ANNANDALE NSW 2038	0	3	SW	47	41	48	42	47	42	49	43	1.6	1.2	1.3	1	59	54	NO	NO	NO	NO	NO	No treatment	0	*
NCA21	RES-NCA21-8956	222 JOHNSTON STREET ANNANDALE NSW 2038	0	4	NW	47	41	47	41	47	42	47	41	0.3	-0.4	0.1	-0.4	59	54	NO	NO	NO	NO	NO	No treatment	0	*
NCA21	RES-NCA21-8956	222 JOHNSTON STREET ANNANDALE NSW 2038	0	7	E	68	62	70	64	68	63	70	64	2.1	1.7	1.6	1.4	60	55	NO	NO	NO	NO	YES	Trigger 1.	10	*
NCA21	RES-NCA21-8956	222 JOHNSTON STREET ANNANDALE NSW 2038	1	1	S	59	54	61	55	60	54	62	56	2.1	1.7	1.7	1.4	60	55	NO	NO	NO	NO	YES	Trigger 1.	2	*
NCA21	RES-NCA21-8956	222 JOHNSTON STREET ANNANDALE NSW 2038	1	2	NW	51	45	52	46	51	46	52	46	1.3	0.8	0.9	0.6	60	55	NO	NO	NO	NO	NO	No treatment	0	*
NCA21	RES-NCA21-8956	222 JOHNSTON STREET ANNANDALE NSW 2038	1	3	SW	51	46	53	47	52	46	53	47	1.7	1.3	1.3	1.1	60	55	NO	NO	NO	NO	NO	No treatment	0	*
NCA21	RES-NCA21-8956	222 JOHNSTON STREET ANNANDALE NSW 2038	1	4	NW	50	45	51	45	51	45	51	45	0.7	0.2	0.5	0.2	60	55	NO	NO	NO	NO	NO	No treatment	0	*
NCA21	RES-NCA21-8956	222 JOHNSTON STREET ANNANDALE NSW 2038	1	7	E	68	63	70	64	69	63	71	65	2.1	1.7	1.7	1.4	60	55	NO	NO	NO	NO	YES	Trigger 1.	11	*
NCA21	RES-NCA21-8957	224 JOHNSTON STREET ANNANDALE NSW 2038	0	1	W	46	41	47	41	47	41	47	41	0.5	-0.1	0.3	-0.2	59	53	NO	NO	NO	NO	NO	No treatment	0	*
NCA21	RES-NCA21-8957	224 JOHNSTON STREET ANNANDALE NSW 2038	0	2	N	47	42	49	42	48	42	49	43	1.2	0.7	1	0.6	60	54	NO	NO	NO	NO	NO	No treatment	0	*
NCA21	RES-NCA21-8957	224 JOHNSTON STREET ANNANDALE NSW 2038	0	3	W	46	41	47	41	47	41	48	42	1.1	0.6	0.8	0.5	59	53	NO	NO	NO	NO	NO	No treatment	0	*
NCA21	RES-NCA21-8957	224 JOHNSTON STREET ANNANDALE NSW 2038	0	4	N	58	52	60	54	58	53	60	54	2.1	1.7	1.6	1.4	60	55	NO	NO	NO	NO	NO	No treatment	0	*
NCA21	RES-NCA21-8957	224 JOHNSTON STREET ANNANDALE NSW 2038	0	5	E	68	62	70	64	68	63	70	64	2.1	1.7	1.6	1.4	60	55	NO	NO	NO	NO	YES	Trigger 1.	10	*
NCA21	RES-NCA21-8957	224 JOHNSTON STREET ANNANDALE NSW 2038	1	1	W	50	45	51	45	51	45	51	45	0.8	0.3	0.6	0.2	60	55	NO	NO	NO	NO	NO	No treatment	0	*
NCA21	RES-NCA21-8957	224 JOHNSTON STREET ANNANDALE NSW 2038	1	2	N	52	47	54	48	53	47	54	48	1.4	0.9	1	0.8	60	55	NO	NO	NO	NO	NO	No treatment	0	*
NCA21	RES-NCA21-8957	224 JOHNSTON STREET ANNANDALE NSW 2038	1	3	W	51	45	52	46	52	46	52	46	1.1	0.7	0.9	0.5	60	55	NO	NO	NO	NO	NO	No treatment	0	*
NCA21	RES-NCA21-8957	224 JOHNSTON STREET ANNANDALE NSW 2038	1	4	N	59	53	61	55	60	54	61	55	2	1.6	1.6	1.3	60	55	NO	NO	NO	NO	NO	No treatment	0	*
NCA21	RES-NCA21-8957	224 JOHNSTON STREET ANNANDALE NSW 2038	1	5	E	68	63	70	64	69	63	71	65	2.1	1.7	1.7	1.4	60	55	NO	NO	NO	NO	YES	Trigger 1.	11	*
NCA21	RES-NCA21-8962	244 JOHNSTON STREET ANNANDALE NSW 2038	0	1	E	66	61	69	62	67	61	69	63	2.1	1.8	1.6	1.4	60	55	NO	NO	NO	NO	YES	Trigger 1.	9	*
NCA21	RES-NCA21-8962	244 JOHNSTON STREET ANNANDALE NSW 2038	0	2	S	55	50	57	51	56	50	57	51	2.1	1.7	1.5	1.3	60	55	NO	NO	NO	NO	NO	No treatment	0	*
NCA21	RES-NCA21-8962	244 JOHNSTON STREET ANNANDALE NSW 2038	0	3	W	45	39	45	39	45	39	45	39	0.4	-0.1	0.1	-0.2	57	51	NO	NO	NO	NO	NO	No treatment	0	*
NCA21	RES-NCA21-8962	244 JOHNSTON STREET ANNANDALE NSW 2038	0	4	N	57	51	59	52	57	51	59	53	2	1.7	1.6	1.4	60	55	NO	NO	NO	NO	NO	No treatment	0	*
NCA21	RES-NCA21-8962	244 JOHNSTON STREET ANNANDALE NSW 2038	1	1	E	68	62	70	64	69	63	70	64	2.1	1.8	1.7	1.5	60	55	NO	NO	NO	NO	YES	Trigger 1.	10	*
NCA21	RES-NCA21-8962	244 JOHNSTON STREET ANNANDALE NSW 2038	1	2	S	57	51	59	53	57	52	59	53	2	1.6	1.6	1.3	60	55	NO	NO	NO	NO	NO	No treatment	0	*
NCA21	RES-NCA21-8962	244 JOHNSTON STREET ANNANDALE NSW 2038	1	3	W	47	42	48	42	48	42	48	42	0.3	-0.1	0.2	-0.2	60	54	NO	NO	NO	NO	NO	No treatment	0	*
NCA21	RES-NCA21-8962	244 JOHNSTON STREET ANNANDALE NSW 2038	1	4	N	58	52	60	54	59	53	60	54	1.9	1.7	1.6	1.4	60	55	NO	NO	NO	NO	NO	No treatment	0	*
NCA21	RES-NCA21-8962	244 JOHNSTON STREET ANNANDALE NSW 2038	2	1	E	68	63	70	64	69	63	71	65	2	1.8	1.7	1.5	60	55	NO	NO	NO	NO	NO	No treatment	0	*
NCA21	RES-NCA21-8962	244 JOHNSTON STREET ANNANDALE NSW 2038	2	2	S	58	52	60	54	59	53	60	54	1.9	1.6	1.7	1.4	60	55	NO	NO	NO	NO	NO	No treatment	0	*
NCA21	RES-NCA21-8962	244 JOHNSTON STREET ANNANDALE NSW 2038	2	3	W	51	45	52	46	52	46	52	46	0.5	0.3	0.3	0.2	60	55	NO	NO	NO	NO	NO	No treatment	0	*
NCA21	RES-NCA21-8962	244 JOHNSTON STREET ANNANDALE NSW 2038	2	4	N	59	53	61	55	59	54	61	55	1.9	1.6	1.6	1.3	60	55	NO	NO	NO	NO	NO	No treatment	0	*
NCA21	RES-NCA21-8964	246 JOHNSTON STREET ANNANDALE NSW 2038	0	1	SE	66	60	68	62	66	60	68	62	2.1	1.7	1.6	1.4	60	55	NO	NO	NO	NO	YES	Trigger 1.	8	*
NCA21	RES-NCA21-8964	246 JOHNSTON STREET ANNANDALE NSW 2038	0	2	S	57	51	59	52	57	51	59	53	2.1	1.7	1.6	1.4	60	55	NO	NO	NO	NO	NO	No treatment	0	*
NCA21	RES-NCA21-8964	246 JOHNSTON STREET ANNANDALE NSW 2038	0	3	W	43	38	44	38	44	38	44	38	0.8	0.3	0.6	0.2	56	50	NO	NO	NO	NO	NO	No treatment	0	*
NCA21	RES-NCA21-8964	246 JOHNSTON STREET ANNANDALE NSW 2038	1	1	SE	67	61	69	63	68	62	70	63	2.1	1.7	1.7	1.4	60	55	NO	NO	NO	NO	YES	Trigger 1.	10	*
NCA21	RES-NCA21-8964	246 JOHNSTON STREET ANNANDALE NSW 2038	1	2	S	58	52	60	54	59	53	60	54	2.1	1.7	1.7	1.4	60	55	NO	NO	NO	NO	NO	No treatment	0	*
NCA21	RES-NCA21-8964	246 JOHNSTON STREET ANNANDALE NSW 2038	1	3	W	46	40	47	41	47	41	47	41	0.8	0.3	0.5	0.2	59	53	NO	NO	NO	NO	NO	No treatment	0	*
NCA21	RES-NCA21-8964	246 JOHNSTON STREET ANNANDALE NSW 2038	2	1	SE	68	62	70	64	68	62	70	64	2.1	1.8	1.7	1.5	60	55	NO	NO	NO	NO	YES	Trigger 1.	10	*
NCA21	RES-NCA21-8964	246 JOHNSTON STREET ANNANDALE NSW 2038	2	2	S	59	53	61	55	59	54	61	55	2.1	1.7	1.7	1.4	60	55	NO	NO	NO	NO	YES	Trigger 1.	1	*
NCA21	RES-NCA21-8964	246 JOHNSTON STREET ANNANDALE NSW 2038	2	3	W	50	44	51	45	50	45	51	45	0.8	0.4	0.6	0.3	60	55	NO	NO	NO	NO	NO	No treatment	0	*
NCA21	RES-NCA21-8974	236 JOHNSTON STREET ANNANDALE NSW 2038	0	1	SE	65	59	67	61	65	59	67	61	2.1	1.8	1.8	1.5	60	55	NO	NO	NO	NO	YES	Trigger 1.	7	*
NCA21	RES-NCA21-8974	236 JOHNSTON STREET ANNANDALE NSW 2038	0	2	SW	46	40	47	41	46	41	48	42	1.7	1.4	1.4	1.2	58	53	NO	NO	NO	NO	NO	No treatment	0	*
NCA21	RES-NCA21-8974	236 JOHNSTON STREET ANNANDALE NSW 2038	0	3	NW	46	41	47	41	47	41	47	41	0.5	0.2	0.4	0.1	59	53	NO	NO	NO	NO	NO	No treatment	0	*
NCA21	RES-NCA21-8974	236 JOHNSTON STREET ANNANDALE NSW 2038	0	4	NE	63	58	66	59	64	58	66	60	2.1	1.7	1.7	1.4	60	55	NO	NO	NO	NO	YES	Trigger 1.	6	*
NCA21	RES-NCA21-8974	236 JOHNSTON STREET ANNANDALE NSW 2038	1	1	SE	66	60	68	62	66	60	68	62	2.1	1.8	1.7	1.5	60	55	NO	NO	NO	NO	YES	Trigger 1.	8	*
NCA21	RES-NCA21-8974	236 JOHNSTON STREET ANNANDALE NSW 2038	1	2	SW	51	45	53	47	51	46	53	47	1.9	1.6	1.6	1.4	60	55	NO	NO	NO	NO	NO	No treatment	0	*
NCA21	RES-NCA21-8974	236 JOHNSTON STREET ANNANDALE NSW 2038	1	3	NW	50	44	50	45	50	45	51	45	0.6	0.4	0.4	0.2	60	55	NO	NO	NO	NO	NO	No treatment	0	*
NCA21	RES-NCA21-8974	236 JOHNSTON STREET ANNANDALE NSW 2038	1	4	NE	64	59	66	60	65	59	67	61	2	1.7	1.7	1.5	60	55	NO	NO	NO	NO	NO	No treatment	0	*
NCA21	RES-NCA21-8974	236 JOHNSTON STREET ANNANDALE NSW 2038	2	1	SE	67	61	69	63	67	61	69	63	2	1.8	1.7	1.5	60	55	NO	NO	NO	NO	NO	No treatment	0	*
NCA21	RES-NCA21-8974	236 JOHNSTON STREET ANNANDALE NSW 2038	2	2	SW	58	52	60	54	58	52	60	54	2.1	1.8	1.8	1.6	60	55	NO	NO	NO	NO	NO	No treatment	0	*
NCA21	RES-NCA21-8974	236 JOHNSTON STREET ANNANDALE NSW 2038	2	3	NW	54	49	55	49	55	49	55	50	0.9	0.7	0.5	0.5	60	55	NO	NO	NO	NO	NO	No treatment	0	*
NCA21	RES-NCA21-8974	236 JOHNSTON STREET ANNANDALE NSW 2038	2	4	NE	65	59	67	61	66	60	67	61	2	1.7	1.7	1.5	60	55	NO	NO	NO	NO	NO	No treatment	0	*
NCA21	RES-NCA21-937	6 PRITCHARD STREET ANNANDALE 2038	0	1	SE	57	52	58	53	57	52	58	53	1	0.9	0.6	0.5	60	55	NO	NO	NO	NO	NO	No treatment	0	*
NCA21	RES-NCA21-937	6 PRITCHARD STREET ANNANDALE 2038	0	2	SW	51	46	51	45	51	46	52	46	0.3	-0.4	0.3	-0.3	60	55	NO	NO	NO	NO	NO	No treatment	0	*
NCA21	RES-NCA21-937	6 PRITCHARD STREET ANNANDALE 2038	0	3	SW	53	48	53	47	54	48	53	47	-0.1	-1	-0.3	-1	60	55	NO	NO	NO	NO	NO	No treatment	0	*
NCA21	RES-NCA21-937	6 PRITCHARD STREET ANNANDALE 2038	0	4	NW	65	59	65	59	66	60	65	59	-0.1	-0.8	-0.6	-0.9	60	55	YES	NO	NO	NO	YES	Trigger 2.	5	*
NCA23	RES-NCA23-10418	233A JOHNSTON STREET ANNANDALE NSW 2038	0	1	W	68	62	70	64	69	63	71	65	2.1	1.8	1.9	1.7	60	55	NO	NO	NO	NO	YES	Trigger 1.	11	*
NCA23	RES-NCA23-10418	233A JOHNSTON STREET ANNANDALE NSW 2038	0	2	W	68	62	70	64	69	63	70	64	2.2	1.9	1.9	1.7	60	55	NO	NO	NO	NO	YES	Trigger 1.	10	*
NCA23	RES-NCA23-10418	233A JOHNSTON STREET ANNANDALE NSW 2038	0	3	N	51	46	54	48	52	46	54	48	2.2	1.8	1.8	1.5	60	55	NO	NO	NO	NO	NO	No treatment	0	*
NCA23	RES-NCA23-10418	233A JOHNSTON STREET ANNANDALE NSW 2038	0	4	N	41	36	43	37	42	36	43	37	1.3	1	1.1	0.8	54	48	NO	NO	NO	NO	NO	No treatment	0	*
NCA23	RES-NCA23-10418	233A JOHNSTON STREET ANNANDALE NSW 2038	0	5	E	46	41	47	42	47	41	48	42	1.3	1.3	1.2	1.1	59	53	NO	NO	NO	NO	NO	No treatment	0	*
NCA23	RES-NCA23-10418	233A JOHNSTON STREET ANNANDALE NSW 2038	0	6	E	48	43	50	45	49	44	50	45	1.2	1.2	1	0.9	60	55	NO	NO	NO	NO	NO	No treatment	0	*
NCA23	RES-NCA23-10418	233A JOHNSTON STREET ANNANDALE NSW 2038	0	7	S	51	46	53	47	52	46	54	48	1.9	1.7	1.7	1.5	60	55	NO	NO	NO	NO	NO	No treatment	0	*
NCA23	RES-NCA23-10418	233A JOHNSTON STREET ANNANDALE NSW 2038	0	8	S	57	51	59	53	58	52	59	53	2.1	1.8	1.8	1.6	60	55	NO	NO	NO	NO	NO	No treatment	0	*
NCA23	RES-NCA23-10418	233A JOHNSTON STREET ANNANDALE NSW 2038	1	1	W	69	64	71	65	70	64	72	66	2.1	1.8	1.9	1.6	60	55	NO	NO	NO	NO	YES	Trigger 1.	12	*
NCA23	RES-NCA23-10418	233A JOHNSTON STREET ANNANDALE NSW 2038	1	2	W	69	64	71	65	70	64	72	66	2.1	1.8	1.9	1.6	60	55	NO	NO	NO	NO	YES	Trigger 1.	12	*

NCA	NCA ID	Receiver Address	Facade			Opening Year				Design Year				Trigger 1				NCG noise criteria		Trigger 2 Do noise levels exceed the cumulative limit with project roads adding ≥2dB to the total noise levels?		Trigger 3 Is the contribution from the road project Acute?		Consider additional noise mitigation?	Report	Exceedance dB(A)	At-property treatment category
						No Build		Build		No Build		Build		Opening Year		Design Year											
			Floor	Number	Orientation	Day	Night	Day	Night	Day	Night	Day	Night	Day	Night	Day	Night	Day	Night			Day	Night				
						dB(A)	dB(A)	dB(A)	dB(A)	dB(A)	dB(A)	dB(A)	dB(A)	dB(A)	dB(A)	dB(A)	dB(A)	dB(A)	dB(A)	Day	Night	≥ 65dB LAeq,15h	≥ 60dB LAeq,9h				
NCA23	RES-NCA23-10418	233A JOHNSTON STREET ANNANDALE NSW 2038	1	3	N	53	48	55	49	54	48	56	50	2	1.7	1.8	1.5	60	55	NO	NO	NO	NO	NO	No treatment	0	*
NCA23	RES-NCA23-10418	233A JOHNSTON STREET ANNANDALE NSW 2038	1	4	N	44	38	45	39	44	38	45	39	1.3	1	1.1	0.9	56	50	NO	NO	NO	NO	NO	No treatment	0	*
NCA23	RES-NCA23-10418	233A JOHNSTON STREET ANNANDALE NSW 2038	1	5	E	48	43	50	44	49	44	50	45	1.2	1.2	1.2	1	60	55	NO	NO	NO	NO	NO	No treatment	0	*
NCA23	RES-NCA23-10418	233A JOHNSTON STREET ANNANDALE NSW 2038	1	6	E	51	46	52	47	51	46	52	47	1.1	1.1	0.9	0.8	60	55	NO	NO	NO	NO	NO	No treatment	0	*
NCA23	RES-NCA23-10418	233A JOHNSTON STREET ANNANDALE NSW 2038	1	7	S	53	47	55	49	53	47	55	49	1.9	1.6	1.6	1.4	60	55	NO	NO	NO	NO	NO	No treatment	0	*
NCA23	RES-NCA23-10418	233A JOHNSTON STREET ANNANDALE NSW 2038	1	8	S	58	52	60	54	58	53	60	54	2	1.8	1.7	1.5	60	55	NO	NO	NO	NO	NO	No treatment	0	*
NCA23	RES-NCA23-10418	233A JOHNSTON STREET ANNANDALE NSW 2038	2	1	W	69	63	71	65	70	64	72	66	2.1	1.8	1.9	1.7	60	55	NO	NO	NO	NO	YES	Trigger 1.	12	*
NCA23	RES-NCA23-10418	233A JOHNSTON STREET ANNANDALE NSW 2038	2	2	W	69	64	71	65	70	64	72	66	2	1.8	1.8	1.6	60	55	NO	NO	NO	NO	NO	No treatment	0	*
NCA23	RES-NCA23-10418	233A JOHNSTON STREET ANNANDALE NSW 2038	2	3	N	54	48	56	50	55	49	56	50	1.9	1.7	1.6	1.4	60	55	NO	NO	NO	NO	NO	No treatment	0	*
NCA23	RES-NCA23-10418	233A JOHNSTON STREET ANNANDALE NSW 2038	2	4	N	47	42	49	43	48	42	49	43	1.4	1.1	1.2	0.9	60	54	NO	NO	NO	NO	NO	No treatment	0	*
NCA23	RES-NCA23-10418	233A JOHNSTON STREET ANNANDALE NSW 2038	2	5	E	51	46	53	47	52	46	53	47	1.3	1.2	1.1	1	60	55	NO	NO	NO	NO	NO	No treatment	0	*
NCA23	RES-NCA23-10418	233A JOHNSTON STREET ANNANDALE NSW 2038	2	6	E	54	49	55	50	54	49	55	50	1	0.9	0.7	0.6	60	55	NO	NO	NO	NO	NO	No treatment	0	*
NCA23	RES-NCA23-10418	233A JOHNSTON STREET ANNANDALE NSW 2038	2	7	S	55	50	57	51	56	50	57	51	1.8	1.5	1.4	1.2	60	55	NO	NO	NO	NO	NO	No treatment	0	*
NCA23	RES-NCA23-10418	233A JOHNSTON STREET ANNANDALE NSW 2038	2	8	S	60	55	62	56	61	55	62	56	1.9	1.6	1.6	1.4	60	55	NO	NO	NO	NO	NO	No treatment	0	*
NCA23	RES-NCA23-10419	233A JOHNSTON STREET ANNANDALE NSW 2038	0	1	W	67	61	69	63	67	61	69	63	2.3	2	2.1	1.9	60	55	NO	NO	NO	NO	YES	Trigger 1.	9	*
NCA23	RES-NCA23-10419	233A JOHNSTON STREET ANNANDALE NSW 2038	0	2	W	66	60	68	62	66	60	68	62	2.3	2	2.1	1.9	60	55	NO	NO	NO	NO	YES	Trigger 1.	8	*
NCA23	RES-NCA23-10419	233A JOHNSTON STREET ANNANDALE NSW 2038	0	3	N	53	48	56	50	54	48	56	50	2.3	1.9	1.9	1.6	60	55	NO	NO	NO	NO	NO	No treatment	0	*
NCA23	RES-NCA23-10419	233A JOHNSTON STREET ANNANDALE NSW 2038	0	4	E	44	38	46	40	45	39	46	40	1.4	1.3	1.4	1.2	57	51	NO	NO	NO	NO	NO	No treatment	0	*
NCA23	RES-NCA23-10419	233A JOHNSTON STREET ANNANDALE NSW 2038	0	5	E	47	42	49	43	48	43	49	44	1.3	1.3	1.1	1	60	55	NO	NO	NO	NO	NO	No treatment	0	*
NCA23	RES-NCA23-10419	233A JOHNSTON STREET ANNANDALE NSW 2038	0	6	S	62	56	65	58	63	57	65	59	2.3	2	2.1	1.8	60	55	NO	NO	NO	NO	YES	Trigger 1.	5	*
NCA23	RES-NCA23-10419	233A JOHNSTON STREET ANNANDALE NSW 2038	1	1	W	69	64	71	65	70	64	72	66	2.1	1.8	1.9	1.8	60	55	NO	NO	NO	NO	YES	Trigger 1.	12	*
NCA23	RES-NCA23-10419	233A JOHNSTON STREET ANNANDALE NSW 2038	1	2	W	69	63	71	65	70	64	72	66	2.2	1.9	2	1.8	60	55	NO	NO	NO	NO	YES	Trigger 1.	12	*
NCA23	RES-NCA23-10419	233A JOHNSTON STREET ANNANDALE NSW 2038	1	3	N	57	51	59	53	57	51	59	53	2	1.8	1.8	1.6	60	55	NO	NO	NO	NO	NO	No treatment	0	*
NCA23	RES-NCA23-10419	233A JOHNSTON STREET ANNANDALE NSW 2038	1	4	E	47	41	48	42	47	41	48	42	1.4	1.2	1.3	1.2	59	53	NO	NO	NO	NO	NO	No treatment	0	*
NCA23	RES-NCA23-10419	233A JOHNSTON STREET ANNANDALE NSW 2038	1	5	E	49	44	51	45	50	45	51	46	1.3	1.3	1.1	1	60	55	NO	NO	NO	NO	NO	No treatment	0	*
NCA23	RES-NCA23-10419	233A JOHNSTON STREET ANNANDALE NSW 2038	1	6	S	65	59	67	61	65	59	67	61	2	1.7	1.8	1.6	60	55	NO	NO	NO	NO	NO	No treatment	0	*
NCA23	RES-NCA23-10419	233A JOHNSTON STREET ANNANDALE NSW 2038	2	1	W	70	64	72	66	70	64	72	66	2	1.8	1.9	1.7	60	55	NO	NO	NO	NO	NO	No treatment	0	*
NCA23	RES-NCA23-10419	233A JOHNSTON STREET ANNANDALE NSW 2038	2	2	W	69	64	72	65	70	64	72	66	2.1	1.8	1.9	1.6	60	55	NO	NO	NO	NO	YES	Trigger 1.	12	*
NCA23	RES-NCA23-10419	233A JOHNSTON STREET ANNANDALE NSW 2038	2	3	N	57	52	59	53	58	52	60	54	2	1.7	1.7	1.5	60	55	NO	NO	NO	NO	NO	No treatment	0	*
NCA23	RES-NCA23-10419	233A JOHNSTON STREET ANNANDALE NSW 2038	2	4	E	50	45	52	46	51	45	52	46	1.5	1.3	1.3	1.1	60	55	NO	NO	NO	NO	NO	No treatment	0	*
NCA23	RES-NCA23-10419	233A JOHNSTON STREET ANNANDALE NSW 2038	2	5	E	52	47	53	48	52	47	54	48	1.4	1.3	1.2	1	60	55	NO	NO	NO	NO	NO	No treatment	0	*
NCA23	RES-NCA23-10419	233A JOHNSTON STREET ANNANDALE NSW 2038	2	6	S	65	59	67	61	66	60	67	61	1.9	1.7	1.8	1.6	60	55	NO	NO	NO	NO	NO	No treatment	0	*
NCA23	RES-NCA23-10421	233 JOHNSTON STREET ANNANDALE NSW 2038	0	1	W	69	63	71	65	69	63	71	65	2.1	2	2	1.8	60	55	NO	NO	NO	NO	YES	Trigger 1.	11	*
NCA23	RES-NCA23-10421	233 JOHNSTON STREET ANNANDALE NSW 2038	0	2	N	52	46	54	48	52	47	54	48	2.1	1.8	2	1.6	60	55	NO	NO	NO	NO	NO	No treatment	0	*
NCA23	RES-NCA23-10421	233 JOHNSTON STREET ANNANDALE NSW 2038	0	3	E	51	46	52	48	52	47	52	48	1.3	1.2	0.9	0.8	60	55	NO	NO	NO	NO	NO	No treatment	0	*
NCA23	RES-NCA23-10421	233 JOHNSTON STREET ANNANDALE NSW 2038	1	1	W	69	64	72	65	70	64	72	66	2.2	1.9	2	1.7	60	55	NO	NO	NO	NO	YES	Trigger 1.	12	*
NCA23	RES-NCA23-10421	233 JOHNSTON STREET ANNANDALE NSW 2038	1	2	N	55	49	57	51	55	49	57	51	2.1	1.7	1.8	1.6	60	55	NO	NO	NO	NO	NO	No treatment	0	*
NCA23	RES-NCA23-10421	233 JOHNSTON STREET ANNANDALE NSW 2038	1	3	E	54	49	56	50	55	50	56	51	1.4	1.2	1	0.9	60	55	NO	NO	NO	NO	NO	No treatment	0	*
NCA23	RES-NCA23-10422	233 JOHNSTON STREET ANNANDALE NSW 2038	0	1	W	69	63	71	65	69	63	71	65	2.1	1.9	2	1.8	60	55	NO	NO	NO	NO	YES	Trigger 1.	11	*
NCA23	RES-NCA23-10422	233 JOHNSTON STREET ANNANDALE NSW 2038	0	2	N	64	58	66	60	64	58	66	60	1.9	1.7	1.7	1.6	60	55	NO	NO	NO	NO	NO	No treatment	0	*
NCA23	RES-NCA23-10422	233 JOHNSTON STREET ANNANDALE NSW 2038	0	3	E	51	46	52	47	51	46	52	47	1.3	1.3	0.9	0.8	60	55	NO	NO	NO	NO	NO	No treatment	0	*
NCA23	RES-NCA23-10422	233 JOHNSTON STREET ANNANDALE NSW 2038	1	1	W	69	64	72	65	70	64	72	66	2.1	1.8	1.9	1.7	60	55	NO	NO	NO	NO	YES	Trigger 1.	12	*
NCA23	RES-NCA23-10422	233 JOHNSTON STREET ANNANDALE NSW 2038	1	2	N	64	58	66	60	65	59	66	60	1.8	1.7	1.6	1.5	60	55	NO	NO	NO	NO	NO	No treatment	0	*
NCA23	RES-NCA23-10422	233 JOHNSTON STREET ANNANDALE NSW 2038	1	3	E	53	48	54	49	54	49	55	49	1.3	1.2	1	0.8	60	55	NO	NO	NO	NO	NO	No treatment	0	*
NCA23	RES-NCA23-10423	233 JOHNSTON STREET ANNANDALE NSW 2038	0	1	W	69	63	71	65	69	63	71	65	2.2	1.9	2.1	1.8	60	55	NO	NO	NO	NO	YES	Trigger 1.	11	*
NCA23	RES-NCA23-10423	233 JOHNSTON STREET ANNANDALE NSW 2038	0	2	N	56	50	58	52	57	51	59	53	2.1	1.7	1.8	1.6	60	55	NO	NO	NO	NO	NO	No treatment	0	*
NCA23	RES-NCA23-10423	233 JOHNSTON STREET ANNANDALE NSW 2038	0	3	E	51	46	52	48	52	47	52	47	1.1	1.1	0.8	0.6	60	55	NO	NO	NO	NO	NO	No treatment	0	*
NCA23	RES-NCA23-10423	233 JOHNSTON STREET ANNANDALE NSW 2038	1	1	W	70	64	72	66	70	64	72	66	2.1	1.9	2	1.8	60	55	NO	NO	NO	NO	YES	Trigger 1.	12	*
NCA23	RES-NCA23-10423	233 JOHNSTON STREET ANNANDALE NSW 2038	1	2	N	59	53	61	55	59	53	61	55	2	1.7	1.7	1.5	60	55	NO	NO	NO	NO	NO	No treatment	0	*
NCA23	RES-NCA23-10423	233 JOHNSTON STREET ANNANDALE NSW 2038	1	3	E	54	49	55	50	54	49	55	50	1.2	1.1	0.9	0.7	60	55	NO	NO	NO	NO	NO	No treatment	0	*
NCA23	RES-NCA23-10424	233 JOHNSTON STREET ANNANDALE NSW 2038	0	2	W	69	63	71	65	69	63	71	65	2.2	2	2	1.9	60	55	NO	NO	NO	NO	YES	Trigger 1.	11	*
NCA23	RES-NCA23-10424	233 JOHNSTON STREET ANNANDALE NSW 2038	0	4	E	51	47	53	48	52	47	53	48	1.3	1.2	0.9	0.8	60	55	NO	NO	NO	NO	NO	No treatment	0	*
NCA23	RES-NCA23-10424	233 JOHNSTON STREET ANNANDALE NSW 2038	1	2	W	69	64	72	65	70	64	72	66	2.2	1.9	1.9	1.7	60	55	NO	NO	NO	NO	YES	Trigger 1.	12	*
NCA23	RES-NCA23-10424	233 JOHNSTON STREET ANNANDALE NSW 2038	1	4	E	55	50	56	51	55	50	56	51	1.4	1.1	1	0.8	60	55	NO	NO	NO	NO	NO	No treatment	0	*
NCA23	RES-NCA23-10425	233 JOHNSTON STREET ANNANDALE NSW 2038	0	1	W	68	62	70	64	69	63	71	65	2.2	1.9	2.1	1.8	60	55	NO	NO	NO	NO	YES	Trigger 1.	11	*
NCA23	RES-NCA23-10425	233 JOHNSTON STREET ANNANDALE NSW 2038	0	3	E	51	47	53	48	52	47	53	48	1.2	1.1	0.8	0.8	60	55	NO	NO	NO	NO	NO	No treatment	0	*
NCA23	RES-NCA23-10425	233 JOHNSTON STREET ANNANDALE NSW 2038	0	4	S	55	49	57	51	55	50	57	51	2.1	1.8	1.8	1.6	60	55	NO	NO	NO	NO	NO	No treatment	0	*
NCA23	RES-NCA23-10425	233 JOHNSTON STREET ANNANDALE NSW 2038	1	1	W	69	63	71	65	70	64	72	66	2.1	1.9	2	1.8	60	55	NO	NO	NO	NO	YES	Trigger 1.	12	*
NCA23	RES-NCA23-10425	233 JOHNSTON STREET ANNANDALE NSW 2038	1	3	E	55	50	56	51	55	50	56	51	1.3	1.1	1	0.8	60	55	NO	NO	NO	NO	NO	No treatment	0	*
NCA23	RES-NCA23-10425	233 JOHNSTON STREET ANNANDALE NSW 2038	1	4	S	57	52	59	53	58	52	60	54	2	1.7	1.7	1.5	60	55	NO	NO	NO	NO	NO	No treatment	0	*
NCA23	RES-NCA23-10426	233 JOHNSTON STREET ANNANDALE NSW 2038	0	1	S	51	46	54	47	52	46	54	48	2.1	1.8	2	1.7	60	55	NO	NO	NO	NO	NO	No treatment	0	*
NCA23	RES-NCA23-10426	233 JOHNSTON STREET ANNANDALE NSW 2038	0	2	W	69	63	71	65	69	63	71	65	2.2	1.9	2.1	1.8	60	55	NO	NO	NO	NO	YES	Trigger 1.	11	*
NCA23	RES-NCA23-10426	233 JOHNSTON STREET ANNANDALE NSW 2038	0	4	E	50	46	52	47	51	46	52	47	1.2	1.2	0.8	0.8	60	55	NO	NO	NO	NO	NO	No treatment	0	*
NCA23	RES-NCA23-10426	233 JOHNSTON STREET ANNANDALE NSW 2038	1	1	S	54	48	56	50	55	49	57	51	2.1	1.7	1.8	1.6	60	55	NO	NO	NO	NO	NO	No treatment	0	*
NCA23	RES-NCA23-10426	233 JOHNSTON STREET ANNANDALE NSW 2038	1	2	W	69	64	71	65	70	64	72	66	2.1	1.9	2	1.8	60	55	NO	NO	NO	NO	YES	Trigger 1.	12	*
NCA23	RES-NCA23-10426	233 JOHNSTON STREET ANNANDALE NSW 2038	1	4	E	52	48	53	49	53	48	53	49	1.1	1.1	0.8	0.7	60	55	NO	NO	NO	NO	NO	No treatment	0	*
NCA23	RES-NCA23-10426	233 JOHNSTON STREET ANNANDALE NSW 2038	2	1	S	62	56	64	58	62	57	64	58	2	1.7	1.6	1.4	60	55	NO	NO	NO	NO	NO	No treatment	0	*
NCA23	RES-NCA23-10426	233 JOHNSTON STREET ANNANDALE NSW 2038	2	2	W	69	63	71	65	70	64	72	66	2	1.9	1.9	1.7	60	55	NO	NO	NO	NO	NO	No treatment	0	*
NCA23	RES-NCA23-10426	233 JOHNSTON STREET ANNANDALE NSW 2038	2	3	N	61	56	63	57	62	56	63	57	1.6	1.4	1.2	1.1	60	55	NO	NO	NO	NO	NO	No treatment	0	*
NCA23	RES-NCA23-10426	233 JOHNSTON STREET ANNANDALE NSW 2038	2	4	E	54	49	55	50	54	50	55	50	1.2	1.1	0.9	0.7	60	55	NO	NO	NO	NO	NO	No treatment	0	*
NCA23	RES-NCA23-10427	233 JOHNSTON STREET ANNANDALE NSW 2038	0	1	S	58	52	60	54	59	53	61	55	2.1	1.9	2	1.7	60	55	NO	NO	NO	NO	NO	No treatment	0	*
NCA23	RES-NCA23-10427	233 JOHNSTON STREET ANNANDALE NSW 2038	0	2	W	69	63	71	65	69	63	71	65	2.2	2	2.1	1.8	60	55	NO	NO	NO	NO	YES	Trigger 1.	11	*
NCA23	RES-NCA23-10427	233 JOHNSTON STREET ANNANDALE NSW 2038	0	4	E	51	47	52	48	52	47	52	48	1.1	1	0.7	0.6	60	55	NO	NO	NO	NO	NO	No treatment	0	*
NCA23	RES-NCA23-10427	233 JOHNSTON STREET ANNANDALE NSW 2038	1	1	S	60	54	62	56	61	55	62	56	2.1	1.8	1.9	1.6	60	55	NO	NO	NO	NO	YES	Trigger 1.	2	*
NCA23	RES-NCA23-10427	233 JOHNSTON STREET ANNANDALE NSW 2038	1	2	W	70	64	72	66	70	64	72	66	2.1	1.9	2	1.8	60	55	NO	NO	NO	NO	YES	Trigger 1.	12	*
NCA23	RES-NCA23-10427	233 JOHNSTON STREET ANNANDALE NSW 2038	1	4	E	54	49	55	50	54	49	55	50	1.2	1	0.9	0.7	60	55	NO	NO	NO	NO	NO	No treatment	0	*
NCA23	RES-NCA23-1709	255 JOHNSTON STREET ANNANDALE 2038	0	1	S	54	48	56	49	54	48	56	50	1.9	1.6	1.6	1.5	60	55	NO	NO	NO	NO	NO	No treatment	0	*
NCA23	RES-NCA23-1709	255 JOHNSTON STREET ANNANDALE 2038	0	2	S	59	53	61	55	60	54	62	55	2.1	1.8	1.9	1.6	60	55	NO	NO	NO	NO	YES	Trigger 1.	2	*
NCA23	RES-NCA23-1709	255 JOHNSTON STREET ANNANDALE 2038	0	3	W	68	63	71	64	69	63	71	65	2.2	1.9	2	1.7	60	55	NO	NO	NO	NO	YES	Trigger 1.	11	*
NCA23	RES-NCA23-1709	255 JOHNSTON STREET ANNANDALE 2038	0	6	E	54	48	54	49	54	49	55	49	0.7	0.8	0.6	0.6	60	55	NO	NO	NO	NO	NO	No treatment	0	*
NCA23	RES-NCA23-2342	253 JOHNSTON STREET ANNANDALE 2038	0	1	W	67	61	69	63	68	62	70	64	2.2	1.9	1.9	1.7	60	55	NO	NO	NO	NO	YES	Trigger 1.	10	*
NCA23	RES-NCA23-2342	253 JOHNSTON STREET ANNANDALE 2038	0	2	N	57	51	59	53	58	52	59	53	2	1.7	1.7	1.5	60	55	NO	NO	NO	NO	NO	No treatment	0	*
NCA23	RES-NCA23-2342	253 JOHNSTON STREET ANNANDALE 2038	0	3	E	48	42	49	43	48	43	50	44	1.4	1.3	1.3	1.2	60	55	NO	NO	NO	NO	NO	No treatment	0	*
NCA23	RES-NCA23-2342	253 JOHNSTON STREET ANNANDALE 2038	0	4	N	50	44	51	45	50	45	52	46	1.4	1.2	1.3	1.1	60	55	NO	NO	NO	NO	NO	No treatment	0	*
NCA23	RES-NCA23-2342	253 JOHNSTON STREET ANNANDALE 2038	0	5	E	50	45	51	46	51	45	52	46	1.3	1.3	1.3	1.3	60	55	NO	NO	NO	NO	NO	No treatment	0	*
NCA23	RES-NCA23-2342	253 JOHNSTON STREET ANNANDALE 2038	1	1	W	68	63	71	65	69	63	71	65	2.1	1.9	1.9	1.7	60	55	NO	NO	NO	NO	YES	Trigger 1.	11	*
NCA23	RES-NCA23-2342	253 JOHNSTON STREET ANNANDALE 2038	1	2	N	60	55	62	56	61	55	63	57	2	1.6	1.6	1.3	60	55	NO	NO	NO	NO	NO	No treatment	0	*
NCA23	RES-NCA23-2342	253 JOHNSTON STREET ANNANDALE 2038	1	3	E	54	49	55	50	54	49	56	50	1.2	1.1	1.1	0.9	60	55	NO	NO	NO	NO	NO	No treatment	0	*
NCA23	RES-NCA23-2342	253 JOHNSTON STREET ANNANDALE 2038	1	4	N	56	51	58	52	57	51	58	52	1.4	1.2	1.1	0.9	60	55	NO	NO	NO	NO	NO	No treatment	0	*
NCA23	RES-NCA23-2342	253 JOHNSTON STREET ANNANDALE 2038	1	5	E	56	51	57	52	56	51	57	52	1.1	1.2	1	1	60	55	NO	NO	NO	NO	NO	No treatment	0	*
NCA23	RES-NCA23-2344	275 JOHNSTON STREET ANNANDALE 2038	0	1	S	55	49	57	51	55	49	57	51	2	1.8	1.9	1.6	60	55	NO	NO	NO	NO	NO	No treatment	0	*
NCA23	RES-NCA23-2344	275 JOHNSTON STREET ANNANDALE 2038	0	2	NW	68	63	71	64	69	63	71	65	2.1	1.9	2.1	1.8	60	55	NO	NO	NO	NO	YES	Trigger 1.	11	*
NCA23	RES-NCA23-2344	275 JOHNSTON STREET ANNANDALE 2038	0	3	N	55	49	57	51	55	49	57	51	2	1.7	1.9	1.7	60	55	NO	NO	NO	NO	NO	No treatment	0	*
NCA23	RES-NCA23-2344	275 JOHNSTON STREET ANNANDALE 2038	0	4	E	56	50	57	51	56	51	57	52	1.1	1.2	0.9	1	60	55	NO	NO	NO	NO	NO	No treatment	0	*
NCA23	RES-NCA23-2360	249 JOHNSTON STREET ANNANDALE 2038	0	3	W	65	59	67	61	65	60	67	61	2.1	1.8	1.8	1.6	60	55	NO	NO	NO	NO	YES	Trigger 1.	7	*
NCA23	RES-NCA23-2360	249 JOHNSTON STREET ANNANDALE 2038	0	4	N	54	48	56	50	54	48	56	50	1.9	1.6	1.7	1.4	60	55	NO	NO	NO	NO	NO	No treatment	0	*
NCA23	RES-NCA23-2360	249 JOHNSTON STREET ANNANDALE 2038	0	5	N	54	49	55	50	55	50	56	50	1	0.9	0.8	0.7	60	55	NO	NO	NO	NO	NO	No treatment	0	*
NCA23	RES-NCA23-2360	249 JOHNSTON STREET ANNANDALE 2038	0	6	E	53	48	55	49	54	48	55	50	1.2	1.3	1.1	1.1	60	55	NO	NO	NO	NO	NO	No treatment	0	*
NCA23	RES-NCA23-2360	249 JOHNSTON STREET ANNANDALE 2038	1	3	W	66	60	68	62	67	61	69	63	2.1	1.8	1.8	1.6	60	55	NO	NO	NO	NO	YES	Trigger 1.	9	*
NCA23	RES-NCA23-2360	249 JOHNSTON STREET ANNANDALE 2038	1	4	N	58	52	59	54	58	53	60	54	1.7	1.5	1.4	1.2	60	55	NO	NO	NO	NO	NO	No treatment	0	*
NCA23	RES-NCA23-2360	249 JOHNSTON STREET ANNANDALE 2038	1	5	N	57	52	58	53	57	52	58	53	1	0.9	0.8	0.6	60	55	NO	NO	NO	NO	NO	No treatment	0	*
NCA23	RES-NCA23-2360	249 JOHNSTON STREET ANNANDALE 2038	1	6	E	56	50	57	51	56	51	57	52	1	1	0.9	0.9	60	55	NO	NO	NO	NO	NO	No treatment	0	*
NCA23	RES-NCA23-2360a	247 JOHNSTON STREET ANNANDALE 2038	0	1	S	51	45	52	46	51	45	53	47	1.8	1.6	1.6	1.4	60	55	NO	NO	NO	NO	NO	No treatment	0	*
NCA23	RES-NCA23-2360a	247 JOHNSTON STREET ANNANDALE 2038	0	2	S	54	48	56	50	55	49	56	50	2.1	1.8	1.8	1.6	60	55	NO	NO	NO	NO	NO	No treatment	0	*
NCA23	RES-NCA23-2360a	247 JOHNSTON STREET ANNANDALE 2038	0	3	W	65	59	67	61	65	60	67	61	2.2	1.9	1.9	1.7	60	55	NO	NO	NO	NO	YES	Trigger 1.	7	*
NCA23	RES-NCA23-2360a	247 JOHNSTON STREET ANNANDALE 2038	0	4	E	53	48	54	49	54	48	55	49	1.2	1.3	1.1	1.1	60	55	NO	NO	NO	NO	NO	No treatment	0	*
NCA23	RES-NCA23-2360a	247 JOHNSTON STREET ANNANDALE 2038	1	1	S	53	47	55	49	53	47	55	49	1.8	1.6	1.6	1.4	60	55	NO	NO	NO	NO	NO	No treatment	0	*
NCA23	RES-NCA23-2360a	247 JOHNSTON STREET ANNANDALE 2038	1	2	S	56	50	58	52	56	51	58	52	2	1.7	1.8	1.5	60	55	NO	NO	NO	NO	NO	No treatment	0	*
NCA23	RES-NCA23-2360a	247 JOHNSTON STREET ANNANDALE 2038	1	3	W	66	60	68	62	67	61	69	63	2.1	1.8	1.9	1.6	60	55	NO	NO	NO	NO	YES	Trigger 1.	9	*
NCA23	RES-NCA23-2360a	247 JOHNSTON STREET ANNANDALE 2038	1	4	E	55	50	56	51	56	50	57	51	1	1.1	0.9	0.9	60	55	NO	NO	NO	NO	NO	No treatment	0	*
NCA23	RES-NCA23-2491	259 JOHNSTON STREET ANNANDALE 2038	0	1	S	53	47	55	49	53	47	55	49	2	1.7	1.7	1.5	60	55	NO	NO	NO	NO	NO	No treatment	0	*
NCA23	RES-NCA23-2491	259 JOHNSTON STREET ANNANDALE 2038	0	2	W	65	59	67	61	65	59	67	61	2.2	1.9	2	1.7	60	55	NO	NO	NO	NO	YES	Trigger 1.	7	*
NCA23	RES-NCA23-2491	259 JOHNSTON STREET ANNANDALE 2038	0	3	N	57	51	59	53	57	51	59	53	2	1.7	1.8	1.5	60	55	NO	NO	NO	NO	NO	No treatment	0	*
NCA23	RES-NCA23-2491	259 JOHNSTON STREET ANNANDALE 2038	0	4	E	53	48	54	49	54	49	54	49	1.1	1.1	0.8	0.8	60	55	NO	NO	NO	NO	NO	No treatment	0	*
NCA23	RES-NCA23-2491	259 JOHNSTON STREET ANNANDALE 2038	1	1	S	56	51	58	52	57	51	59	53	1.9	1.7	1.7	1.5	60	55	NO	NO	NO	NO	NO	No treatment	0	*
NCA23	RES-NCA23-2491	259 JOHNSTON STREET ANNANDALE 2038	1	2	W	66	61	69	62	67	61	69	63	2.1	1.8	1.9	1.7	60	55	NO	NO	NO	NO	YES	Trigger 1.	9	*
NCA23	RES-NCA23-2491	259 JOHNSTON STREET ANNANDALE 2038	1	3	N	61	56	63	57	62	56	63	57	1.8	1.4	1.5	1.3	60	55	NO	NO	NO	NO	NO	No treatment	0	*
NCA23	RES-NCA23-2491	259 JOHNSTON STREET ANNANDALE 2038	1	4	E	57	51	58	52	57	52	58	52	0.9	1	0.8	0.7	60	55	NO	NO	NO	NO	NO	No treatment	0	*
NCA23	RES-NCA23-2560	277 JOHNSTON STREET ANNANDALE 2038	0	1	S	55	49	57	51	55	50	57	51	2.1	1.8	1.9	1.6	60	55	NO	NO	NO	NO	NO	No treatment	0	*
NCA23	RES-NCA23-2560	277 JOHNSTON STREET ANNANDALE 2038	0	2	W	68	62	70	64	69	63	71	65	2.1	1.9	2.1	1.8	60	55	NO	NO	NO	NO	YES	Trigger 1.	11	*

NCA	NCA ID	Receiver Address	Facade			Opening Year				Design Year				Trigger 1				NCG noise criteria		Trigger 2 Do noise levels exceed the cumulative limit with project roads adding ≥2dB to the total noise levels?		Trigger 3 Is the contribution from the road project Acute?		Consider additional noise mitigation?	Report	Exceedance dB(A)	At-property treatment category
						No Build		Build		No Build		Build		Opening Year		Design Year						Day	Night				
			Floor	Number	Orientation	Day dB(A)	Night dB(A)	Day dB(A)	Night dB(A)	Day dB(A)	Night dB(A)	Day dB(A)	Night dB(A)	Day dB(A)	Night dB(A)	Day dB(A)	Night dB(A)	Day dB(A)	Night dB(A)	Day	Night	≥ 65dB LAeq,15h	≥ 60dB LAeq,9h				
NCA23	RES-NCA23-2560	277 JOHNSTON STREET ANNANDALE 2038	0	3	N	65	59	67	61	66	60	67	61	1.9	1.7	1.7	1.6	60	55	NO	NO	NO	NO	NO	No treatment	0	*
NCA23	RES-NCA23-2560	277 JOHNSTON STREET ANNANDALE 2038	0	4	E	56	50	58	52	57	51	58	52	1.2	1.5	1.3	1.5	60	55	NO	NO	NO	NO	NO	No treatment	0	*
NCA23	RES-NCA23-2560	277 JOHNSTON STREET ANNANDALE 2038	1	1	S	59	53	61	55	60	54	62	56	2.2	1.9	1.8	1.7	60	55	NO	NO	NO	NO	YES	Trigger 1.	2	*
NCA23	RES-NCA23-2560	277 JOHNSTON STREET ANNANDALE 2038	1	2	W	69	64	72	65	70	64	72	66	2.2	1.9	2	1.7	60	55	NO	NO	NO	NO	YES	Trigger 1.	12	*
NCA23	RES-NCA23-2560	277 JOHNSTON STREET ANNANDALE 2038	1	3	N	66	60	68	62	66	61	68	62	1.9	1.6	1.7	1.5	60	55	NO	NO	NO	NO	NO	No treatment	0	*
NCA23	RES-NCA23-2560	277 JOHNSTON STREET ANNANDALE 2038	1	4	E	58	53	59	54	59	53	60	54	1.1	1.2	1.1	1.2	60	55	NO	NO	NO	NO	NO	No treatment	0	*
NCA23	RES-NCA23-3728	251 JOHNSTON STREET ANNANDALE 2038	0	1	S	56	50	58	52	56	50	58	52	2	1.8	1.8	1.6	60	55	NO	NO	NO	NO	NO	No treatment	0	*
NCA23	RES-NCA23-3728	251 JOHNSTON STREET ANNANDALE 2038	0	2	W	67	62	69	63	68	62	70	64	2.1	1.9	1.9	1.7	60	55	NO	NO	NO	NO	YES	Trigger 1.	10	*
NCA23	RES-NCA23-3728	251 JOHNSTON STREET ANNANDALE 2038	0	4	E	50	45	52	46	51	45	52	47	1.4	1.4	1.3	1.2	60	55	NO	NO	NO	NO	NO	No treatment	0	*
NCA23	RES-NCA23-3728	251 JOHNSTON STREET ANNANDALE 2038	0	5	S	49	43	51	44	49	43	51	45	1.6	1.5	1.5	1.4	60	55	NO	NO	NO	NO	NO	No treatment	0	*
NCA23	RES-NCA23-3728	251 JOHNSTON STREET ANNANDALE 2038	0	6	SE	47	41	48	42	47	41	49	43	1.4	1.3	1.4	1.3	59	53	NO	NO	NO	NO	NO	No treatment	0	*
NCA23	RES-NCA23-3728	251 JOHNSTON STREET ANNANDALE 2038	1	1	S	60	54	62	56	61	55	62	56	2.1	1.8	1.8	1.5	60	55	NO	NO	NO	NO	YES	Trigger 1.	2	*
NCA23	RES-NCA23-3728	251 JOHNSTON STREET ANNANDALE 2038	1	2	W	69	63	71	65	69	63	71	65	2.1	1.8	1.9	1.6	60	55	NO	NO	NO	NO	YES	Trigger 1.	11	*
NCA23	RES-NCA23-3728	251 JOHNSTON STREET ANNANDALE 2038	1	4	E	55	50	57	51	56	50	57	52	1.3	1.3	1.2	1.2	60	55	NO	NO	NO	NO	NO	No treatment	0	*
NCA23	RES-NCA23-3728	251 JOHNSTON STREET ANNANDALE 2038	1	5	S	55	49	57	51	56	50	57	51	1.9	1.6	1.6	1.5	60	55	NO	NO	NO	NO	NO	No treatment	0	*
NCA23	RES-NCA23-3728	251 JOHNSTON STREET ANNANDALE 2038	1	6	SE	52	46	54	48	53	47	54	48	1.5	1.4	1.5	1.4	60	55	NO	NO	NO	NO	NO	No treatment	0	*
NCA23	RES-NCA23-3850	269 JOHNSTON STREET ANNANDALE 2038	0	1	W	69	63	71	65	69	63	71	65	2.2	1.9	2	1.8	60	55	NO	NO	NO	NO	YES	Trigger 1.	11	*
NCA23	RES-NCA23-3850	269 JOHNSTON STREET ANNANDALE 2038	0	2	N	59	53	61	55	59	53	61	55	2.1	1.8	2	1.7	60	55	NO	NO	NO	NO	YES	Trigger 1.	1	*
NCA23	RES-NCA23-3850	269 JOHNSTON STREET ANNANDALE 2038	0	3	N	54	48	55	49	54	48	56	50	1.8	1.5	1.7	1.5	60	55	NO	NO	NO	NO	NO	No treatment	0	*
NCA23	RES-NCA23-3850	269 JOHNSTON STREET ANNANDALE 2038	0	4	E	54	49	55	50	54	49	55	50	0.8	0.9	0.6	0.6	60	55	NO	NO	NO	NO	NO	No treatment	0	*
NCA23	RES-NCA23-4152	257 JOHNSTON STREET ANNANDALE 2038	0	1	W	68	63	71	65	69	63	71	65	2.2	1.9	2	1.7	60	55	NO	NO	NO	NO	YES	Trigger 1.	11	*
NCA23	RES-NCA23-4152	257 JOHNSTON STREET ANNANDALE 2038	0	2	N	63	58	66	59	64	58	66	60	2.2	1.9	2	1.7	60	55	NO	NO	NO	NO	YES	Trigger 1.	6	*
NCA23	RES-NCA23-4152	257 JOHNSTON STREET ANNANDALE 2038	0	3	N	53	48	55	49	54	48	56	50	1.9	1.7	1.8	1.6	60	55	NO	NO	NO	NO	NO	No treatment	0	*
NCA23	RES-NCA23-4152	257 JOHNSTON STREET ANNANDALE 2038	0	4	E	54	48	55	49	54	49	55	50	0.8	0.9	0.6	0.6	60	55	NO	NO	NO	NO	NO	No treatment	0	*
NCA23	RES-NCA23-4236	267 JOHNSTON STREET ANNANDALE 2038	0	1	S	53	47	55	49	54	48	55	49	1.9	1.6	1.7	1.5	60	55	NO	NO	NO	NO	NO	No treatment	0	*
NCA23	RES-NCA23-4236	267 JOHNSTON STREET ANNANDALE 2038	0	2	S	57	52	59	53	58	52	60	54	2.1	1.9	2	1.7	60	55	NO	NO	NO	NO	NO	No treatment	0	*
NCA23	RES-NCA23-4236	267 JOHNSTON STREET ANNANDALE 2038	0	3	W	69	63	71	65	69	63	71	65	2.2	1.9	2	1.8	60	55	NO	NO	NO	NO	YES	Trigger 1.	11	*
NCA23	RES-NCA23-4236	267 JOHNSTON STREET ANNANDALE 2038	0	6	SE	54	48	54	49	54	49	55	49	0.9	1	0.8	0.7	60	55	NO	NO	NO	NO	NO	No treatment	0	*
NCA23	RES-NCA23-4312	271 JOHNSTON STREET ANNANDALE 2038	0	1	S	54	48	56	50	54	48	56	50	1.9	1.7	1.8	1.6	60	55	NO	NO	NO	NO	NO	No treatment	0	*
NCA23	RES-NCA23-4312	271 JOHNSTON STREET ANNANDALE 2038	0	2	W	68	62	70	64	68	62	70	64	2.2	1.9	2	1.8	60	55	NO	NO	NO	NO	YES	Trigger 1.	10	*
NCA23	RES-NCA23-4312	271 JOHNSTON STREET ANNANDALE 2038	0	4	E	54	49	55	50	55	49	55	50	0.9	0.8	0.6	0.6	60	55	NO	NO	NO	NO	NO	No treatment	0	*
NCA23	RES-NCA23-4349	263 JOHNSTON STREET ANNANDALE 2038	0	1	S	58	52	60	54	59	53	60	54	2.1	1.9	1.9	1.7	60	55	NO	NO	NO	NO	NO	No treatment	0	*
NCA23	RES-NCA23-4349	263 JOHNSTON STREET ANNANDALE 2038	0	2	W	69	63	71	65	69	63	71	65	2.2	1.9	2	1.7	60	55	NO	NO	NO	NO	YES	Trigger 1.	11	*
NCA23	RES-NCA23-4349	263 JOHNSTON STREET ANNANDALE 2038	0	4	SE	52	47	54	49	53	48	54	49	1.2	1.1	1	0.9	60	55	NO	NO	NO	NO	NO	No treatment	0	*
NCA23	RES-NCA23-4498	273 JOHNSTON STREET ANNANDALE 2038	0	1	W	67	62	70	64	68	62	70	64	2.3	1.9	2.1	1.9	60	55	NO	NO	NO	NO	YES	Trigger 1.	10	*
NCA23	RES-NCA23-4498	273 JOHNSTON STREET ANNANDALE 2038	0	2	N	53	48	55	49	54	48	56	50	1.9	1.6	1.8	1.5	60	55	NO	NO	NO	NO	NO	No treatment	0	*
NCA23	RES-NCA23-4498	273 JOHNSTON STREET ANNANDALE 2038	0	3	SE	55	49	55	50	55	50	56	51	0.9	1	0.7	0.7	60	55	NO	NO	NO	NO	NO	No treatment	0	*
NCA23	RES-NCA23-4569	251A JOHNSTON STREET ANNANDALE 2038	0	1	W	68	62	70	64	68	63	70	64	2.2	1.9	1.9	1.7	60	55	NO	NO	NO	NO	YES	Trigger 1.	10	*
NCA23	RES-NCA23-4569	251A JOHNSTON STREET ANNANDALE 2038	0	2	N	56	50	58	52	56	50	58	52	2	1.8	1.8	1.6	60	55	NO	NO	NO	NO	NO	No treatment	0	*
NCA23	RES-NCA23-4569	251A JOHNSTON STREET ANNANDALE 2038	0	3	N	51	45	53	47	52	46	53	47	1.7	1.5	1.5	1.3	60	55	NO	NO	NO	NO	NO	No treatment	0	*
NCA23	RES-NCA23-4569	251A JOHNSTON STREET ANNANDALE 2038	0	4	E	53	48	54	49	54	48	54	49	0.8	0.9	0.7	0.6	60	55	NO	NO	NO	NO	NO	No treatment	0	*
NCA23	RES-NCA23-4569	251A JOHNSTON STREET ANNANDALE 2038	0	5	S	53	48	55	49	54	48	56	50	2	1.7	1.7	1.4	60	55	NO	NO	NO	NO	NO	No treatment	0	*
NCA23	RES-NCA23-4569	251A JOHNSTON STREET ANNANDALE 2038	0	6	S	63	57	65	59	64	58	66	60	2.1	1.9	1.9	1.7	60	55	NO	NO	NO	NO	YES	Trigger 1.	6	*
NCA23	RES-NCA23-4633	251B JOHNSTON STREET ANNANDALE 2038	0	1	S	52	47	54	48	53	47	54	48	1.9	1.6	1.7	1.5	60	55	NO	NO	NO	NO	NO	No treatment	0	*
NCA23	RES-NCA23-4633	251B JOHNSTON STREET ANNANDALE 2038	0	2	W	67	61	69	63	68	62	70	64	2.1	1.9	1.9	1.7	60	55	NO	NO	NO	NO	YES	Trigger 1.	10	*
NCA23	RES-NCA23-4633	251B JOHNSTON STREET ANNANDALE 2038	0	3	N	53	47	55	49	54	48	55	49	1.9	1.7	1.8	1.5	60	55	NO	NO	NO	NO	NO	No treatment	0	*
NCA23	RES-NCA23-4633	251B JOHNSTON STREET ANNANDALE 2038	0	4	E	52	47	54	48	53	48	54	49	1.2	1.3	1.1	1	60	55	NO	NO	NO	NO	NO	No treatment	0	*
NCA23	RES-NCA23-5166	265 JOHNSTON STREET ANNANDALE 2038	0	2	W	69	63	71	65	69	63	71	65	2.2	1.9	2	1.8	60	55	NO	NO	NO	NO	YES	Trigger 1.	11	*
NCA23	RES-NCA23-5166	265 JOHNSTON STREET ANNANDALE 2038	0	3	N	55	49	57	51	56	50	57	51	2	1.6	1.8	1.6	60	55	NO	NO	NO	NO	NO	No treatment	0	*
NCA23	RES-NCA23-5166	265 JOHNSTON STREET ANNANDALE 2038	0	4	E	54	48	55	49	54	49	55	50	0.9	1	0.6	0.6	60	55	NO	NO	NO	NO	NO	No treatment	0	*
NCA23	RES-NCA23-9463	233 JOHNSTON STREET ANNANDALE NSW 2038	0	1	W	68	63	71	64	69	63	71	65	2.2	1.8	1.9	1.6	60	55	NO	NO	NO	NO	YES	Trigger 1.	11	*
NCA23	RES-NCA23-9463	233 JOHNSTON STREET ANNANDALE NSW 2038	0	4	E	49	43	50	45	49	44	50	45	1.2	1.2	1.1	1.1	60	55	NO	NO	NO	NO	NO	No treatment	0	*
NCA23	RES-NCA23-9463	233 JOHNSTON STREET ANNANDALE NSW 2038	0	5	S	52	46	54	48	52	46	54	48	2	1.6	1.7	1.5	60	55	NO	NO	NO	NO	NO	No treatment	0	*
NCA23	RES-NCA23-9463	233 JOHNSTON STREET ANNANDALE NSW 2038	0	6	S	57	51	59	53	58	52	60	54	2.1	1.8	1.9	1.6	60	55	NO	NO	NO	NO	NO	No treatment	0	*
NCA23	RES-NCA23-9463	233 JOHNSTON STREET ANNANDALE NSW 2038	1	1	W	69	64	72	65	70	64	72	66	2.1	1.8	1.9	1.7	60	55	NO	NO	NO	NO	YES	Trigger 1.	12	*
NCA23	RES-NCA23-9463	233 JOHNSTON STREET ANNANDALE NSW 2038	1	2	N	62	56	64	58	62	56	64	58	2	1.8	1.7	1.4	60	55	NO	NO	NO	NO	NO	No treatment	0	*
NCA23	RES-NCA23-9463	233 JOHNSTON STREET ANNANDALE NSW 2038	1	3	N	56	51	58	52	57	51	58	52	1.7	1.4	1.2	1	60	55	NO	NO	NO	NO	NO	No treatment	0	*
NCA23	RES-NCA23-9463	233 JOHNSTON STREET ANNANDALE NSW 2038	1	4	E	53	48	54	49	53	48	54	49	1.1	1.1	0.9	0.8	60	55	NO	NO	NO	NO	NO	No treatment	0	*
NCA23	RES-NCA23-9463	233 JOHNSTON STREET ANNANDALE NSW 2038	1	5	S	53	47	55	49	53	48	55	49	1.8	1.5	1.6	1.3	60	55	NO	NO	NO	NO	NO	No treatment	0	*
NCA23	RES-NCA23-9463	233 JOHNSTON STREET ANNANDALE NSW 2038	1	6	S	58	52	60	54	59	53	60	54	2.1	1.7	1.9	1.6	60	55	NO	NO	NO	NO	NO	No treatment	0	*
NCA23	RES-NCA23-9506	245 JOHNSTON STREET ANNANDALE NSW 2038	0	1	W	67	61	69	63	67	61	69	63	2.2	1.9	1.9	1.7	60	55	NO	NO	NO	NO	YES	Trigger 1.	9	*
NCA23	RES-NCA23-9506	245 JOHNSTON STREET ANNANDALE NSW 2038	0	2	N	56	50	58	52	57	51	59	52	2	1.8	1.8	1.5	60	55	NO	NO	NO	NO	NO	No treatment	0	*
NCA23	RES-NCA23-9506	245 JOHNSTON STREET ANNANDALE NSW 2038	0	3	E	48	42	49	43	48	42	50	43	1.4	1.3	1.5	1.3	60	54	NO	NO	NO	NO	NO	No treatment	0	*
NCA23	RES-NCA23-9506	245 JOHNSTON STREET ANNANDALE NSW 2038	0	4	S	47	41	49	43	48	42	49	43	1.5	1.2	1.3	1.2	60	54	NO	NO	NO	NO	NO	No treatment	0	*
NCA23	RES-NCA23-9506	245 JOHNSTON STREET ANNANDALE NSW 2038	0	5	E	47	41	49	43	48	42	49	43	1.4	1.3	1.4	1.4	60	54	NO	NO	NO	NO	NO	No treatment	0	*
NCA23	RES-NCA23-9506	245 JOHNSTON STREET ANNANDALE NSW 2038	0	6	S	47	41	48	42	47	42	49	43	1.4	1.2	1.4	1.2	59	54	NO	NO	NO	NO	NO	No treatment	0	*
NCA23	RES-NCA23-9506	245 JOHNSTON STREET ANNANDALE NSW 2038	0	7	E	47	41	49	43	48	42	49	43	1.4	1.3	1.4	1.3	60	54	NO	NO	NO	NO	NO	No treatment	0	*
NCA23	RES-NCA23-9506	245 JOHNSTON STREET ANNANDALE NSW 2038	0	8	S	52	47	54	48	53	47	55	49	2	1.7	1.8	1.6	60	55	NO	NO	NO	NO	NO	No treatment	0	*
NCA23	RES-NCA23-9506	245 JOHNSTON STREET ANNANDALE NSW 2038	1	1	W	68	62	70	64	68	63	70	64	2.1	1.8	1.9	1.7	60	55	NO	NO	NO	NO	YES	Trigger 1.	10	*
NCA23	RES-NCA23-9506	245 JOHNSTON STREET ANNANDALE NSW 2038	1	2	N	58	52	60	54	58	52	60	54	2	1.7	1.7	1.5	60	55	NO	NO	NO	NO	NO	No treatment	0	*
NCA23	RES-NCA23-9506	245 JOHNSTON STREET ANNANDALE NSW 2038	1	3	E	52	46	53	47	52	46	53	47	1.4	1.3	1.3	1.3	60	55	NO	NO	NO	NO	NO	No treatment	0	*
NCA23	RES-NCA23-9506	245 JOHNSTON STREET ANNANDALE NSW 2038	1	4	S	52	46	53	47	52	46	54	48	1.6	1.3	1.4	1.3	60	55	NO	NO	NO	NO	NO	No treatment	0	*
NCA23	RES-NCA23-9506	245 JOHNSTON STREET ANNANDALE NSW 2038	1	5	E	52	46	53	47	52	47	54	48	1.4	1.3	1.3	1.2	60	55	NO	NO	NO	NO	NO	No treatment	0	*
NCA23	RES-NCA23-9506	245 JOHNSTON STREET ANNANDALE NSW 2038	1	6	S	52	46	53	47	52	46	54	48	1.5	1.4	1.4	1.2	60	55	NO	NO	NO	NO	NO	No treatment	0	*
NCA23	RES-NCA23-9506	245 JOHNSTON STREET ANNANDALE NSW 2038	1	7	E	52	46	53	47	52	46	54	48	1.5	1.3	1.4	1.2	60	55	NO	NO	NO	NO	NO	No treatment	0	*
NCA23	RES-NCA23-9506	245 JOHNSTON STREET ANNANDALE NSW 2038	1	8	S	55	49	57	51	55	50	57	51	1.9	1.6	1.7	1.4	60	55	NO	NO	NO	NO	NO	No treatment	0	*
NCA23	RES-NCA23-9508	239 JOHNSTON STREET ANNANDALE NSW 2038	0	1	W	68	62	70	64	68	62	70	64	2.1	1.8	1.9	1.6	60	55	NO	NO	NO	NO	YES	Trigger 1.	10	*
NCA23	RES-NCA23-9508	239 JOHNSTON STREET ANNANDALE NSW 2038	0	2	N	54	48	55	49	54	48	56	50	1.9	1.6	1.6	1.4	60	55	NO	NO	NO	NO	NO	No treatment	0	*
NCA23	RES-NCA23-9508	239 JOHNSTON STREET ANNANDALE NSW 2038	0	3	E	51	46	52	47	51	46	52	47	1.3	1.1	1	0.9	60	55	NO	NO	NO	NO	NO	No treatment	0	*
NCA23	RES-NCA23-9508	239 JOHNSTON STREET ANNANDALE NSW 2038	0	4	S	53	47	54	48	53	47	55	49	1.9	1.6	1.6	1.4	60	55	NO	NO	NO	NO	NO	No treatment	0	*
NCA23	RES-NCA23-9509	241 JOHNSTON STREET ANNANDALE NSW 2038	0	1	W	68	62	70	64	68	63	70	64	2.2	1.8	1.8	1.6	60	55	NO	NO	NO	NO	YES	Trigger 1.	10	*
NCA23	RES-NCA23-9509	241 JOHNSTON STREET ANNANDALE NSW 2038	0	2	N	52	47	54	48	53	47	55	49	1.9	1.6	1.7	1.5	60	55	NO	NO	NO	NO	NO	No treatment	0	*
NCA23	RES-NCA23-9509	241 JOHNSTON STREET ANNANDALE NSW 2038	0	3	E	51	46	52	47	51	46	52	47	1.2	1.3	1.1	1	60	55	NO	NO	NO	NO	NO	No treatment	0	*
NCA23	RES-NCA23-9509	241 JOHNSTON STREET ANNANDALE NSW 2038	0	4	S	54	48	56	50	55	49	56	50	2	1.7	1.6	1.4	60	55	NO	NO	NO	NO	NO	No treatment	0	*
NCA23	RES-NCA23-9513	243 JOHNSTON STREET ANNANDALE NSW 2038	0	1	S	54	49	56	50	55	49	57	51	2	1.7	1.7	1.5	60	55	NO	NO	NO	NO	NO	No treatment	0	*
NCA23	RES-NCA23-9513	243 JOHNSTON STREET ANNANDALE NSW 2038	0	2	W	68	62	70	64	68	62	70	64	2.1	1.8	1.9	1.7	60	55	NO	NO	NO	NO	YES	Trigger 1.	10	*
NCA23	RES-NCA23-9513	243 JOHNSTON STREET ANNANDALE NSW 2038	0	3	N	54	48	56	50	54	48	56	50	2	1.8	1.8	1.6	60	55	NO	NO	NO	NO	NO	No treatment	0	*
NCA23	RES-NCA23-9513	243 JOHNSTON STREET ANNANDALE NSW 2038	0	4	E	48	43	50	44	49	43	50	44	1.3	1.4	1.3	1.3	60	55	NO	NO	NO	NO	NO	No treatment	0	*
NCA23	RES-NCA23-9513	243 JOHNSTON STREET ANNANDALE NSW 2038	1	1	S	59	53	61	55	60	54	61	55	2	1.8	1.6	1.4	60	55	NO	NO	NO	NO	NO	No treatment	0	*
NCA23	RES-NCA23-9513	243 JOHNSTON STREET ANNANDALE NSW 2038	1	2	W	69	63	71	65	69	64	71	65	2.1	1.8	1.9	1.6	60	55	NO	NO	NO	NO	YES	Trigger 1.	11	*
NCA23	RES-NCA23-9513	243 JOHNSTON STREET ANNANDALE NSW 2038	1	3	N	56	50	58	52	57	51	58	52	1.9	1.7	1.7	1.5	60	55	NO	NO	NO	NO	NO	No treatment	0	*
NCA23	RES-NCA23-9513	243 JOHNSTON STREET ANNANDALE NSW 2038	1	4	E	52	46	53	48	52	47	54	48	1.3	1.3	1.2	1.1	60	55	NO	NO	NO	NO	NO	No treatment	0	*
NCA23	RES-NCA23-9515	237 JOHNSTON STREET ANNANDALE NSW 2038	0	1	W	67	61	69	63	67	61	69	63	2.1	1.9	1.9	1.7	60	55	NO	NO	NO	NO	YES	Trigger 1.	9	*
NCA23	RES-NCA23-9515	237 JOHNSTON STREET ANNANDALE NSW 2038	0	2	N	52	47	54	48	53	47	55	49	1.8	1.6	1.6	1.4	60	55	NO	NO	NO	NO	NO	No treatment	0	*
NCA23	RES-NCA23-9515	237 JOHNSTON STREET ANNANDALE NSW 2038	0	3	E	50	45	52	47	51	46	52	47	1.2	1.1	0.9	0.8	60	55	NO	NO	NO	NO	NO	No treatment	0	*
NCA23	RES-NCA23-9515	237 JOHNSTON STREET ANNANDALE NSW 2038	0	4	S	54	48	56	50	55	49	56	50	2	1.6	1.6	1.4	60	55	NO	NO	NO	NO	NO	No treatment	0	*
NCA23	RES-NCA23-9517	235 JOHNSTON STREET ANNANDALE NSW 2038	0	1	W	66	60	68	62	66	61	68	62	2.1	1.8	1.9	1.6	60	55	NO	NO	NO	NO	YES	Trigger 1.	8	*
NCA23	RES-NCA23-9517	235 JOHNSTON STREET ANNANDALE NSW 2038	0	2	N	54	49	56	50	55	49	57	51	2	1.7	1.7	1.5	60	55	NO	NO	NO	NO	NO	No treatment	0	*
NCA23	RES-NCA23-9517	235 JOHNSTON STREET ANNANDALE NSW 2038	0	3	N	51	45	53	47	51	46	53	47	1.8	1.6	1.5	1.3	60	55	NO	NO	NO	NO	NO	No treatment	0	*
NCA23	RES-NCA23-9517	235 JOHNSTON STREET ANNANDALE NSW 2038	0	4	E	49	44	51	45	50	45	51	45	1.2	1.1	1	0.9	60	55	NO	NO	NO	NO	NO	No treatment	0	*
NCA23	RES-NCA23-9568	225 JOHNSTON STREET ANNANDALE NSW 2038	0	1	E	50	44	51	45	50	45	51	46	1.1	1	0.8	0.8	60	55	NO	NO	NO	NO	NO	No treatment	0	*
NCA23	RES-NCA23-9568	225 JOHNSTON STREET ANNANDALE NSW 2038	0	2	S	50	44	52	46	51	45	52	46	1.8	1.5	1.5	1.3	60	55	NO	NO	NO	NO	NO	No treatment	0	*
NCA23	RES-NCA23-9568	225 JOHNSTON STREET ANNANDALE NSW 2038	0	3	S	55	49	57	51	55	50	57	51	2	1.7	1.8	1.5	60	55	NO	NO	NO	NO	NO	No treatment	0	*
NCA23	RES-NCA23-9568	225 JOHNSTON STREET ANNANDALE NSW 2038	0	4	W	69	63	71	65	69	64	71	65	2.2	1.9	2	1.8	60	55	NO	NO	NO	NO	YES	Trigger 1.	11	*
NCA23	RES-NCA23-9568	225 JOHNSTON STREET ANNANDALE NSW 2038	0	5	N	58	52	60	54	58	52	60	54	2	1.7	1.8	1.6	60	55	NO	NO	NO	NO	NO	No treatment	0	*
NCA23	RES-NCA23-9568	225 JOHNSTON STREET ANNANDALE NSW 2038	0	6	E	49	44	50	45	50	44	51	45	1.3	1.1	1.1	0.9	60	55	NO	NO	NO	NO	NO	No treatment	0	*
NCA23	RES-NCA23-9568	225 JOHNSTON STREET ANNANDALE NSW 2038	0	7	N	52	46	53	47	52	47	53	47	1.3	1.1	1.1	0.8	60	55	NO	NO	NO	NO	NO	No treatment	0	*
NCA23	RES-NCA23-9569	221 JOHNSTON STREET ANNANDALE NSW 2038	0	1	E	50	45	51	46	51	46	51	46	0.9	0.8	0.5	0.4	60	55	NO	NO	NO	NO	NO	No treatment	0	*
NCA23	RES-NCA23-9569	221 JOHNSTON STREET ANNANDALE NSW 2038	0	2	S	51	46	53	47	52	46	54	48	1.9	1.6	1.6	1.4	60	55	NO	NO	NO	NO	NO	No treatment	0	*
NCA23	RES-NCA23-9569	221 JOHNSTON STREET ANNANDALE NSW 2038	0	3	S	58	53	61	54	59	53	61	55	2.1	1.8	1.9	1.7	60	55	NO	NO	NO	NO	YES	Trigger 1.	1	*
NCA23	RES-NCA23-9569	221 JOHNSTON STREET ANNANDALE NSW 2038	0	4	W	70	64	72	66	70	64	72	66	2.2	1.9	2.1	1.8	60	55	NO	NO	NO	NO	YES	Trigger 1.	12	*
NCA23	RES-NCA23-9569	221 JOHNSTON STREET ANNANDALE NSW 2038	0	5	N	61	55	63	57	61	55	63	57	2	1.8	1.9	1.6	60	55	NO	NO	NO	NO	NO	No treatment	0	*
NCA23	RES-NCA23-9569	221 JOHNSTON STREET ANNANDALE NSW 2038	0	6	N	54	49	56	50	55	49	56	50	1.8	1.5	1.6	1.3	60	55	NO	NO	NO	NO	NO	No treatment	0	*
NCA23	RES-NCA23-9589	227 JOHNSTON STREET ANNANDALE NSW 2038	0	1	S	53	47	55	49	54	48	55	49	1.9	1.6	1.6	1.4	60	55	NO	NO	NO	NO	NO	No treatment	0	*
NCA23	RES-NCA23-9589	227 JOHNSTON STREET ANNANDALE NSW 2038	0	2	S	59	53	61	55	59	54	61	55	2.1	1.8	1.9	1.6	60	55	NO	NO	NO	NO	YES	Trigger 1.	1	*
NCA23	RES-NCA23-9589	227 JOHNSTON STREET ANNANDALE NSW 2038	0	3	W	69	63	71	65	69	63	71	65	2.2	1.9	2.1	1.8	60	55	NO	NO	NO	NO	YES	Trigger 1.	11	*
NCA23	RES-NCA23-9589	227 JOHNSTON STREET ANNANDALE NSW 2038	0	4	N	56	51	58	52	57	51	59	53	2.1	1.8	1.9	1.6	60	55	NO	NO	NO	NO	NO	No treatment	0	*
NCA23	RES-NCA23-9589	227 JOHNSTON STREET ANNANDALE NSW 2038	0	5	N	54	49	55	50	54	49	56	50	1.5	1.3	1.3	1.1	60	55	NO	NO	NO	NO	NO	No treatment	0	*
NCA23	RES-NCA23-9589	227 JOHNSTON STREET ANNANDALE NSW 2038	0	6	E	52	47	53	48	52	47	53	48	1	0.9	0.6	0.5	60	55	NO	NO	NO	NO	NO	No treatment	0	*
NCA23	RES-NCA23-9594	209 JOHNSTON STREET ANNANDALE NSW 2038	0	1	E	50	45	50	45	50	45	51	45	0.6	0.5	0.3	0.3	60	55	NO	NO	NO	NO	NO	No treatment	0	*

NCA	NCA ID	Receiver Address	Facade			Opening Year				Design Year				Trigger 1				NCG noise criteria		Trigger 2 Do noise levels exceed the cumulative limit with project roads adding ≥2dB to the total noise levels?		Trigger 3 Is the contribution from the road project Acute?		Consider additional noise mitigation?	Report	Exceedance dB(A)	At-property treatment category
			Floor	Number	Orientation	No Build		Build		No Build		Build		Opening Year		Design Year		Day	Night			Day	Night				
						Day dB(A)	Night dB(A)	Day dB(A)	Night dB(A)	Day dB(A)	Night dB(A)	Day dB(A)	Night dB(A)	Day dB(A)	Night dB(A)	Day dB(A)	Night dB(A)	dB(A)	dB(A)	Day	Night	≥ 65dB LAeq,15h	≥ 60dB LAeq,9h				
NCA23	RES-NCA23-9594	209 JOHNSTON STREET ANNANDALE NSW 2038	0	2	S	51	45	53	47	52	46	53	47	1.9	1.6	1.7	1.4	60	55	NO	NO	NO	NO	NO	No treatment	0	*
NCA23	RES-NCA23-9594	209 JOHNSTON STREET ANNANDALE NSW 2038	0	3	S	59	53	61	55	60	54	61	55	2.1	1.8	1.9	1.6	60	55	NO	NO	NO	NO	YES	Trigger 1.	1	*
NCA23	RES-NCA23-9594	209 JOHNSTON STREET ANNANDALE NSW 2038	0	4	W	68	62	70	64	69	63	71	65	2.1	1.9	2	1.8	60	55	NO	NO	NO	NO	YES	Trigger 1.	11	*
NCA23	RES-NCA23-9659	203 JOHNSTON STREET ANNANDALE NSW 2038	0	1	E	49	43	50	44	49	44	50	45	1.3	1	1	0.8	60	55	NO	NO	NO	NO	NO	No treatment	0	*
NCA23	RES-NCA23-9659	203 JOHNSTON STREET ANNANDALE NSW 2038	0	2	S	56	50	58	52	56	50	58	52	2.1	1.8	1.9	1.6	60	55	NO	NO	NO	NO	NO	No treatment	0	*
NCA23	RES-NCA23-9659	203 JOHNSTON STREET ANNANDALE NSW 2038	0	3	W	69	63	71	65	70	64	72	66	2.1	1.9	2	1.8	60	55	NO	NO	NO	NO	YES	Trigger 1.	12	*
NCA23	RES-NCA23-9659	203 JOHNSTON STREET ANNANDALE NSW 2038	0	5	E	48	43	50	44	49	43	50	44	1.5	1.2	1.3	1	60	55	NO	NO	NO	NO	NO	No treatment	0	*
NCA23	RES-NCA23-9659	203 JOHNSTON STREET ANNANDALE NSW 2038	0	6	N	49	44	51	45	50	44	51	45	1.4	1	1.2	0.9	60	55	NO	NO	NO	NO	NO	No treatment	0	*
NCA23	RES-NCA23-9660	223 JOHNSTON STREET ANNANDALE NSW 2038	0	1	E	49	43	50	44	49	44	50	45	1.3	1.1	1.1	1	60	55	NO	NO	NO	NO	NO	No treatment	0	*
NCA23	RES-NCA23-9660	223 JOHNSTON STREET ANNANDALE NSW 2038	0	2	S	57	51	59	53	58	52	59	53	2	1.8	1.8	1.6	60	55	NO	NO	NO	NO	NO	No treatment	0	*
NCA23	RES-NCA23-9660	223 JOHNSTON STREET ANNANDALE NSW 2038	0	3	W	69	63	71	65	70	64	72	66	2.2	1.9	2	1.8	60	55	NO	NO	NO	NO	YES	Trigger 1.	12	*
NCA23	RES-NCA23-9660	223 JOHNSTON STREET ANNANDALE NSW 2038	0	4	N	54	48	56	50	54	49	56	50	1.9	1.5	1.7	1.4	60	55	NO	NO	NO	NO	NO	No treatment	0	*
NCA23	RES-NCA23-9661	219 JOHNSTON STREET ANNANDALE NSW 2038	0	1	E	47	42	48	43	47	42	48	43	1.2	1.1	1	0.8	59	54	NO	NO	NO	NO	NO	No treatment	0	*
NCA23	RES-NCA23-9661	219 JOHNSTON STREET ANNANDALE NSW 2038	0	2	S	58	53	60	54	59	53	61	55	2.1	1.8	1.8	1.6	60	55	NO	NO	NO	NO	NO	No treatment	0	*
NCA23	RES-NCA23-9661	219 JOHNSTON STREET ANNANDALE NSW 2038	0	3	S	64	58	66	60	64	59	66	60	2.2	1.9	1.9	1.7	60	55	NO	NO	NO	NO	YES	Trigger 1.	6	*
NCA23	RES-NCA23-9661	219 JOHNSTON STREET ANNANDALE NSW 2038	0	4	NW	69	63	71	65	69	64	71	65	2.2	1.9	2	1.7	60	55	NO	NO	NO	NO	YES	Trigger 1.	11	*
NCA23	RES-NCA23-9661	219 JOHNSTON STREET ANNANDALE NSW 2038	0	5	N	58	52	60	54	58	52	60	54	2	1.7	1.8	1.6	60	55	NO	NO	NO	NO	NO	No treatment	0	*
NCA23	RES-NCA23-9661	219 JOHNSTON STREET ANNANDALE NSW 2038	0	6	N	53	47	54	48	53	48	55	49	1.8	1.5	1.5	1.2	60	55	NO	NO	NO	NO	NO	No treatment	0	*
NCA23	RES-NCA23-9661	219 JOHNSTON STREET ANNANDALE NSW 2038	1	1	E	54	49	55	49	54	49	55	49	1	0.9	0.7	0.5	60	55	NO	NO	NO	NO	NO	No treatment	0	*
NCA23	RES-NCA23-9661	219 JOHNSTON STREET ANNANDALE NSW 2038	1	2	S	60	54	62	56	60	54	62	56	2.1	1.7	1.8	1.6	60	55	NO	NO	NO	NO	YES	Trigger 1.	2	*
NCA23	RES-NCA23-9661	219 JOHNSTON STREET ANNANDALE NSW 2038	1	3	S	65	59	67	61	65	59	67	61	2.1	1.9	1.9	1.7	60	55	NO	NO	NO	NO	YES	Trigger 1.	7	*
NCA23	RES-NCA23-9661	219 JOHNSTON STREET ANNANDALE NSW 2038	1	4	NW	69	63	71	65	70	64	72	66	2.1	1.8	2	1.7	60	55	NO	NO	NO	NO	YES	Trigger 1.	12	*
NCA23	RES-NCA23-9661	219 JOHNSTON STREET ANNANDALE NSW 2038	1	5	N	61	56	63	57	62	56	63	57	1.9	1.6	1.5	1.3	60	55	NO	NO	NO	NO	NO	No treatment	0	*
NCA23	RES-NCA23-9661	219 JOHNSTON STREET ANNANDALE NSW 2038	1	6	N	58	52	59	54	58	53	59	54	1.6	1.3	1.2	0.9	60	55	NO	NO	NO	NO	NO	No treatment	0	*
NCA23	RES-NCA23-9678	205 JOHNSTON STREET ANNANDALE NSW 2038	0	1	E	49	44	50	45	50	44	50	45	1.2	1.1	0.9	0.8	60	55	NO	NO	NO	NO	NO	No treatment	0	*
NCA23	RES-NCA23-9678	205 JOHNSTON STREET ANNANDALE NSW 2038	0	2	W	69	63	71	65	69	64	71	65	2.2	1.9	2	1.7	60	55	NO	NO	NO	NO	YES	Trigger 1.	11	*
NCA23	RES-NCA23-9678	205 JOHNSTON STREET ANNANDALE NSW 2038	0	3	N	55	49	57	51	55	50	57	51	1.8	1.6	1.7	1.4	60	55	NO	NO	NO	NO	NO	No treatment	0	*
NCA23	RES-NCA23-9692	207 JOHNSTON STREET ANNANDALE NSW 2038	0	1	E	48	43	50	44	49	43	50	44	1.3	1.1	1.1	0.8	60	55	NO	NO	NO	NO	NO	No treatment	0	*
NCA23	RES-NCA23-9692	207 JOHNSTON STREET ANNANDALE NSW 2038	0	2	S	55	49	57	51	55	49	57	51	2	1.8	1.9	1.6	60	55	NO	NO	NO	NO	NO	No treatment	0	*
NCA23	RES-NCA23-9692	207 JOHNSTON STREET ANNANDALE NSW 2038	0	3	NW	69	63	71	65	70	64	72	65	2.2	1.9	2	1.7	60	55	NO	NO	NO	NO	YES	Trigger 1.	12	*
NCA23	RES-NCA23-9692	207 JOHNSTON STREET ANNANDALE NSW 2038	0	4	N	59	53	61	55	59	53	61	55	2	1.7	1.8	1.5	60	55	NO	NO	NO	NO	NO	No treatment	0	*
NCA23	RES-NCA23-9700	229 JOHNSTON STREET ANNANDALE NSW 2038	0	1	S	55	49	57	51	55	50	57	51	2	1.8	1.9	1.7	60	55	NO	NO	NO	NO	NO	No treatment	0	*
NCA23	RES-NCA23-9700	229 JOHNSTON STREET ANNANDALE NSW 2038	0	2	W	69	63	71	65	69	63	71	65	2.2	1.9	2	1.8	60	55	NO	NO	NO	NO	YES	Trigger 1.	11	*
NCA23	RES-NCA23-9700	229 JOHNSTON STREET ANNANDALE NSW 2038	0	3	N	55	50	57	51	56	50	58	52	2	1.6	1.8	1.5	60	55	NO	NO	NO	NO	NO	No treatment	0	*
NCA23	RES-NCA23-9700	229 JOHNSTON STREET ANNANDALE NSW 2038	0	4	E	50	45	52	46	51	46	52	46	1.4	1.2	1	0.9	60	55	NO	NO	NO	NO	NO	No treatment	0	*
NCA23	RES-NCA23-9706	197 JOHNSTON STREET ANNANDALE NSW 2038	0	1	E	48	43	50	44	49	44	50	44	1.3	1.1	0.9	0.8	60	55	NO	NO	NO	NO	NO	No treatment	0	*
NCA23	RES-NCA23-9706	197 JOHNSTON STREET ANNANDALE NSW 2038	0	2	S	56	50	58	52	56	50	58	52	2.1	1.8	1.9	1.6	60	55	NO	NO	NO	NO	NO	No treatment	0	*
NCA23	RES-NCA23-9706	197 JOHNSTON STREET ANNANDALE NSW 2038	0	3	W	69	63	71	65	69	63	71	65	2.1	1.9	2	1.8	60	55	NO	NO	NO	NO	YES	Trigger 1.	11	*
NCA23	RES-NCA23-9706	197 JOHNSTON STREET ANNANDALE NSW 2038	0	4	N	65	60	68	61	66	60	68	62	2.1	1.8	2	1.7	60	55	NO	NO	NO	NO	YES	Trigger 1.	8	*
NCA23	RES-NCA23-9706	197 JOHNSTON STREET ANNANDALE NSW 2038	0	5	W	67	61	69	63	68	62	70	64	2.1	1.9	2	1.8	60	55	NO	NO	NO	NO	YES	Trigger 1.	10	*
NCA23	RES-NCA23-9712	213 JOHNSTON STREET ANNANDALE NSW 2038	0	1	E	47	42	48	43	48	42	49	43	1.3	1.1	1.1	0.9	60	54	NO	NO	NO	NO	NO	No treatment	0	*
NCA23	RES-NCA23-9712	213 JOHNSTON STREET ANNANDALE NSW 2038	0	2	S	59	53	61	55	59	54	61	55	2.1	1.8	1.9	1.6	60	55	NO	NO	NO	NO	YES	Trigger 1.	1	*
NCA23	RES-NCA23-9712	213 JOHNSTON STREET ANNANDALE NSW 2038	0	3	W	68	62	70	64	69	63	71	65	2.2	1.9	2	1.8	60	55	NO	NO	NO	NO	YES	Trigger 1.	11	*
NCA23	RES-NCA23-9712	213 JOHNSTON STREET ANNANDALE NSW 2038	1	1	E	52	47	53	48	52	47	53	48	1.2	1	0.9	0.7	60	55	NO	NO	NO	NO	NO	No treatment	0	*
NCA23	RES-NCA23-9712	213 JOHNSTON STREET ANNANDALE NSW 2038	1	2	S	60	54	62	56	60	55	62	56	2	1.8	1.9	1.6	60	55	NO	NO	NO	NO	NO	No treatment	0	*
NCA23	RES-NCA23-9712	213 JOHNSTON STREET ANNANDALE NSW 2038	1	3	W	69	63	71	65	69	64	71	65	2.1	1.9	1.9	1.7	60	55	NO	NO	NO	NO	YES	Trigger 1.	11	*
NCA23	RES-NCA23-9722	231 JOHNSTON STREET ANNANDALE NSW 2038	0	1	S	54	48	56	50	54	49	56	50	2.1	1.7	1.9	1.6	60	55	NO	NO	NO	NO	NO	No treatment	0	*
NCA23	RES-NCA23-9722	231 JOHNSTON STREET ANNANDALE NSW 2038	0	2	W	69	63	71	65	69	63	71	65	2.2	1.9	2	1.8	60	55	NO	NO	NO	NO	YES	Trigger 1.	11	*
NCA23	RES-NCA23-9722	231 JOHNSTON STREET ANNANDALE NSW 2038	0	3	N	58	52	60	54	58	52	60	54	2	1.8	1.9	1.6	60	55	NO	NO	NO	NO	NO	No treatment	0	*
NCA23	RES-NCA23-9722	231 JOHNSTON STREET ANNANDALE NSW 2038	0	4	E	52	47	53	48	53	48	53	48	1.2	1	0.8	0.6	60	55	NO	NO	NO	NO	NO	No treatment	0	*
NCA23	RES-NCA23-9742	215 JOHNSTON STREET ANNANDALE NSW 2038	0	1	E	47	42	48	43	48	42	49	43	1.2	1.1	1	0.9	60	54	NO	NO	NO	NO	NO	No treatment	0	*
NCA23	RES-NCA23-9742	215 JOHNSTON STREET ANNANDALE NSW 2038	0	2	W	68	62	70	64	69	63	71	65	2.2	1.9	2	1.7	60	55	NO	NO	NO	NO	YES	Trigger 1.	11	*
NCA23	RES-NCA23-9742	215 JOHNSTON STREET ANNANDALE NSW 2038	0	3	N	62	56	64	58	62	56	64	58	2.1	1.8	1.9	1.7	60	55	NO	NO	NO	NO	YES	Trigger 1.	4	*
NCA23	RES-NCA23-9742	215 JOHNSTON STREET ANNANDALE NSW 2038	0	4	E	47	41	48	42	47	42	48	43	1.3	1.1	1	0.9	59	54	NO	NO	NO	NO	NO	No treatment	0	*
NCA23	RES-NCA23-9742	215 JOHNSTON STREET ANNANDALE NSW 2038	0	5	N	53	47	54	48	53	47	55	49	1.8	1.4	1.5	1.2	60	55	NO	NO	NO	NO	NO	No treatment	0	*
NCA23	RES-NCA23-9742	215 JOHNSTON STREET ANNANDALE NSW 2038	1	1	E	52	47	53	48	52	47	53	48	1.2	1.1	0.8	0.7	60	55	NO	NO	NO	NO	NO	No treatment	0	*
NCA23	RES-NCA23-9742	215 JOHNSTON STREET ANNANDALE NSW 2038	1	2	W	69	63	71	65	69	63	71	65	2.1	1.8	2	1.7	60	55	NO	NO	NO	NO	YES	Trigger 1.	11	*
NCA23	RES-NCA23-9742	215 JOHNSTON STREET ANNANDALE NSW 2038	1	3	N	63	57	65	59	63	57	65	59	2.1	1.7	1.8	1.6	60	55	NO	NO	NO	NO	YES	Trigger 1.	5	*
NCA23	RES-NCA23-9742	215 JOHNSTON STREET ANNANDALE NSW 2038	1	4	E	52	46	53	48	52	47	53	48	1.3	1.1	1	0.8	60	55	NO	NO	NO	NO	NO	No treatment	0	*
NCA23	RES-NCA23-9742	215 JOHNSTON STREET ANNANDALE NSW 2038	1	5	N	55	50	57	51	56	50	57	51	1.6	1.3	1.3	1.1	60	55	NO	NO	NO	NO	NO	No treatment	0	*
NCA23	RES-NCA23-9769	201 JOHNSTON STREET ANNANDALE NSW 2038	0	1	N	54	49	56	50	55	49	57	51	2	1.6	1.8	1.5	60	55	NO	NO	NO	NO	NO	No treatment	0	*
NCA23	RES-NCA23-9769	201 JOHNSTON STREET ANNANDALE NSW 2038	0	2	E	48	43	49	44	48	43	49	44	0.9	0.9	0.6	0.6	60	55	NO	NO	NO	NO	NO	No treatment	0	*
NCA23	RES-NCA23-9769	201 JOHNSTON STREET ANNANDALE NSW 2038	0	3	S	46	40	47	41	46	40	47	41	1.6	1.3	1.4	1.1	58	52	NO	NO	NO	NO	NO	No treatment	0	*
NCA23	RES-NCA23-9769	201 JOHNSTON STREET ANNANDALE NSW 2038	0	5	S	65	59	67	61	66	60	68	62	2.2	1.9	1.9	1.7	60	55	NO	NO	NO	NO	YES	Trigger 1.	8	*
NCA23	RES-NCA23-9769	201 JOHNSTON STREET ANNANDALE NSW 2038	0	6	W	69	63	71	65	69	64	71	65	2.1	1.9	2	1.8	60	55	NO	NO	NO	NO	YES	Trigger 1.	11	*
NCA23	RES-NCA23-9769	201 JOHNSTON STREET ANNANDALE NSW 2038	0	7	N	66	60	68	62	66	61	68	62	2.2	1.9	1.9	1.7	60	55	NO	NO	NO	NO	YES	Trigger 1.	8	*
NCA23	RES-NCA23-9769	201 JOHNSTON STREET ANNANDALE NSW 2038	0	8	W	67	62	70	63	68	62	70	64	2.2	1.9	1.9	1.7	60	55	NO	NO	NO	NO	YES	Trigger 1.	10	*
NCA23	RES-NCA23-9769	201 JOHNSTON STREET ANNANDALE NSW 2038	1	1	N	58	52	59	54	58	53	60	54	1.6	1.4	1.4	1.1	60	55	NO	NO	NO	NO	NO	No treatment	0	*
NCA23	RES-NCA23-9769	201 JOHNSTON STREET ANNANDALE NSW 2038	1	2	E	52	47	53	48	53	47	53	48	0.9	0.8	0.5	0.5	60	55	NO	NO	NO	NO	NO	No treatment	0	*
NCA23	RES-NCA23-9769	201 JOHNSTON STREET ANNANDALE NSW 2038	1	3	S	51	46	53	47	52	46	53	47	1.7	1.3	1.4	1.1	60	55	NO	NO	NO	NO	NO	No treatment	0	*
NCA23	RES-NCA23-9769	201 JOHNSTON STREET ANNANDALE NSW 2038	1	4	S	54	48	56	50	55	49	56	50	1.9	1.5	1.5	1.2	60	55	NO	NO	NO	NO	NO	No treatment	0	*
NCA23	RES-NCA23-9769	201 JOHNSTON STREET ANNANDALE NSW 2038	1	5	S	66	60	68	62	66	60	68	62	2.1	1.8	1.9	1.7	60	55	NO	NO	NO	NO	YES	Trigger 1.	8	*
NCA23	RES-NCA23-9769	201 JOHNSTON STREET ANNANDALE NSW 2038	1	6	W	69	63	71	65	69	64	71	65	2.1	1.8	1.9	1.7	60	55	NO	NO	NO	NO	YES	Trigger 1.	11	*
NCA23	RES-NCA23-9769	201 JOHNSTON STREET ANNANDALE NSW 2038	1	7	N	66	60	68	62	67	61	68	62	2.1	1.8	1.9	1.7	60	55	NO	NO	NO	NO	YES	Trigger 1.	8	*
NCA23	RES-NCA23-9769	201 JOHNSTON STREET ANNANDALE NSW 2038	1	8	W	68	62	70	64	68	62	70	64	2.1	1.8	1.9	1.6	60	55	NO	NO	NO	NO	YES	Trigger 1.	10	*
NCA23	RES-NCA23-9822	191 JOHNSTON STREET ANNANDALE NSW 2038	0	2	E	46	41	47	42	46	41	47	42	1.2	1.2	0.9	0.9	58	53	NO	NO	NO	NO	NO	No treatment	0	*
NCA23	RES-NCA23-9822	191 JOHNSTON STREET ANNANDALE NSW 2038	0	3	SW	58	52	60	54	59	53	61	55	2.1	1.8	1.8	1.6	60	55	NO	NO	NO	NO	NO	No treatment	0	*
NCA23	RES-NCA23-9822	191 JOHNSTON STREET ANNANDALE NSW 2038	0	4	SE	42	36	43	37	42	37	44	38	1.5	1.1	1.3	0.9	54	49	NO	NO	NO	NO	NO	No treatment	0	*
NCA23	RES-NCA23-9822	191 JOHNSTON STREET ANNANDALE NSW 2038	0	5	SW	64	58	66	60	65	59	67	61	2.1	1.8	1.9	1.7	60	55	NO	NO	NO	NO	YES	Trigger 1.	7	*
NCA23	RES-NCA23-9822	191 JOHNSTON STREET ANNANDALE NSW 2038	0	6	NW	69	63	71	65	69	64	71	65	2.2	1.9	1.9	1.7	60	55	NO	NO	NO	NO	YES	Trigger 1.	11	*
NCA23	RES-NCA23-9822	191 JOHNSTON STREET ANNANDALE NSW 2038	1	2	E	48	43	50	45	49	44	50	45	1.1	1.1	0.7	0.7	60	55	NO	NO	NO	NO	NO	No treatment	0	*
NCA23	RES-NCA23-9822	191 JOHNSTON STREET ANNANDALE NSW 2038	1	3	SW	59	53	61	55	60	54	61	55	2.1	1.8	1.8	1.6	60	55	NO	NO	NO	NO	YES	Trigger 1.	1	*
NCA23	RES-NCA23-9822	191 JOHNSTON STREET ANNANDALE NSW 2038	1	4	SE	45	39	46	40	45	40	46	41	1.4	1.1	1.2	0.9	57	52	NO	NO	NO	NO	NO	No treatment	0	*
NCA23	RES-NCA23-9822	191 JOHNSTON STREET ANNANDALE NSW 2038	1	5	SW	65	59	67	61	65	59	67	61	2.1	1.8	1.9	1.7	60	55	NO	NO	NO	NO	YES	Trigger 1.	7	*
NCA23	RES-NCA23-9822	191 JOHNSTON STREET ANNANDALE NSW 2038	1	6	NW	69	63	71	65	70	64	71	65	2.1	1.9	1.9	1.7	60	55	NO	NO	NO	NO	YES	Trigger 1.	11	*
NCA23	RES-NCA23-9822	191 JOHNSTON STREET ANNANDALE NSW 2038	2	1	N	56	51	58	52	57	51	58	52	1.3	1.1	1	0.8	60	55	NO	NO	NO	NO	NO	No treatment	0	*
NCA23	RES-NCA23-9822	191 JOHNSTON STREET ANNANDALE NSW 2038	2	2	E	52	47	53	48	53	48	53	48	0.9	0.8	0.6	0.4	60	55	NO	NO	NO	NO	NO	No treatment	0	*
NCA23	RES-NCA23-9822	191 JOHNSTON STREET ANNANDALE NSW 2038	2	3	SW	60	54	62	56	60	55	62	56	2	1.7	1.8	1.5	60	55	NO	NO	NO	NO	NO	No treatment	0	*
NCA23	RES-NCA23-9822	191 JOHNSTON STREET ANNANDALE NSW 2038	2	4	SE	50	44	51	45	50	45	51	46	1.5	1.1	1.2	0.9	60	55	NO	NO	NO	NO	NO	No treatment	0	*
NCA23	RES-NCA23-9822	191 JOHNSTON STREET ANNANDALE NSW 2038	2	5	SW	65	59	67	61	65	59	67	61	2.1	1.8	1.8	1.6	60	55	NO	NO	NO	NO	YES	Trigger 1.	7	*
NCA23	RES-NCA23-9822	191 JOHNSTON STREET ANNANDALE NSW 2038	2	6	NW	69	63	71	65	69	63	71	65	2.1	1.8	1.8	1.6	60	55	NO	NO	NO	NO	YES	Trigger 1.	11	*
NCA23	RES-NCA23-9823	193 JOHNSTON STREET ANNANDALE NSW 2038	0	1	NE	45	40	47	41	46	40	47	41	1.3	0.9	1	0.7	58	52	NO	NO	NO	NO	NO	No treatment	0	*
NCA23	RES-NCA23-9823	193 JOHNSTON STREET ANNANDALE NSW 2038	0	2	SE	46	41	48	42	47	42	48	42	1.2	1.1	0.9	0.8	59	54	NO	NO	NO	NO	NO	No treatment	0	*
NCA23	RES-NCA23-9823	193 JOHNSTON STREET ANNANDALE NSW 2038	0	3	NW	69	63	71	65	69	64	71	65	2.1	1.9	2	1.8	60	55	NO	NO	NO	NO	YES	Trigger 1.	11	*
NCA23	RES-NCA23-9823	193 JOHNSTON STREET ANNANDALE NSW 2038	0	4	E	44	39	46	40	45	39	46	40	1.4	1.1	1.2	0.9	57	51	NO	NO	NO	NO	NO	No treatment	0	*
NCA23	RES-NCA23-9823	193 JOHNSTON STREET ANNANDALE NSW 2038	1	1	NE	50	45	51	46	51	45	52	46	1.2	0.9	1	0.6	60	55	NO	NO	NO	NO	NO	No treatment	0	*
NCA23	RES-NCA23-9823	193 JOHNSTON STREET ANNANDALE NSW 2038	1	2	SE	50	45	51	46	50	45	51	46	1.2	1.1	0.9	0.7	60	55	NO	NO	NO	NO	NO	No treatment	0	*
NCA23	RES-NCA23-9823	193 JOHNSTON STREET ANNANDALE NSW 2038	1	3	NW	69	63	71	65	69	64	71	65	2.1	1.8	1.9	1.6	60	55	NO	NO	NO	NO	YES	Trigger 1.	11	*
NCA23	RES-NCA23-9823	193 JOHNSTON STREET ANNANDALE NSW 2038	1	4	E	49	43	50	45	50	44	51	45	1.4	1.1	1.1	0.9	60	55	NO	NO	NO	NO	NO	No treatment	0	*
NCA23	RES-NCA23-9824	195 JOHNSTON STREET ANNANDALE NSW 2038	0	1	N	48	42	49	43	48	43	49	43	1.1	0.8	0.9	0.7	60	55	NO	NO	NO	NO	NO	No treatment	0	*
NCA23	RES-NCA23-9824	195 JOHNSTON STREET ANNANDALE NSW 2038	0	2	E	47	42	48	43	48	42	48	43	1.1	1	0.7	0.7	60	54	NO	NO	NO	NO	NO	No treatment	0	*
NCA23	RES-NCA23-9824	195 JOHNSTON STREET ANNANDALE NSW 2038	0	4	W	69	63	71	65	69	64	71	65	2.2	1.9	1.9	1.7	60	55	NO	NO	NO	NO	YES	Trigger 1.	11	*
NCA23	RES-NCA23-9824	195 JOHNSTON STREET ANNANDALE NSW 2038	0	5	N	58	52	60	54	58	53	60	54	2.1	1.8	1.9	1.6	60	55	NO	NO	NO	NO	NO	No treatment	0	*
NCA23	RES-NCA23-9824	195 JOHNSTON STREET ANNANDALE NSW 2038	0	6	E	46	40	47	41	46	41	47	42	1.4	1.2	1.2	0.9	58	53	NO	NO	NO	NO	NO	No treatment	0	*
NCA23	RES-NCA23-9824	195 JOHNSTON STREET ANNANDALE NSW 2038	1	1	N	52	47	54	48	53	47	54	48	1.2	1	0.8	0.6	60	55	NO	NO	NO	NO	NO	No treatment	0	*
NCA23	RES-NCA23-9824	195 JOHNSTON STREET ANNANDALE NSW 2038	1	2	E	51	45	52	46	51	46	52	46	1	0.9	0.7	0.6	60	55	NO	NO	NO	NO	NO	No treatment	0	*
NCA23	RES-NCA23-9824	195 JOHNSTON STREET ANNANDALE NSW 2038	1	4	W	69	63	71	65	69	64	71	65	2.1	1.8	2	1.6	60	55	NO	NO	NO	NO	YES	Trigger 1.	11	*
NCA23	RES-NCA23-9824	195 JOHNSTON STREET ANNANDALE NSW 2038	1	5	N	60	54	62	56	60	55	62	56	2	1.7	1.7	1.5	60	55	NO	NO	NO	NO	NO	No treatment	0	*
NCA23	RES-NCA23-9824	195 JOHNSTON STREET ANNANDALE NSW 2038	1	6	E	51	45	52	47	51	46	52	47	1.4	1.2	1	0.8	60	55	NO	NO	NO	NO	NO	No treatment	0	*
NCA24	RES-NCA24-1976	1 HUTCHESON STREET ROZELLE 2039	0	1	SW	65	59	60	52	66	59	62	53	-4.6	-6.4	-4.1	-5.8	60	55	NO	NO	NO	NO	NO	No treatment	0	0
NCA24	RES-NCA24-1976	1 HUTCHESON STREET ROZELLE 2039	0	2	NW	50	45	49	43	51	45	49	43	-1.5	-1.9	-1.5	-1.9	60	55	NO	NO	NO	NO	NO	No treatment	0	0
NCA24	RES-NCA24-1976	1 HUTCHESON STREET ROZELLE 2039	0	3	NE	63	56	58	49	64	57	59	50	-5.2	-7	-4.6	-6.4	60	55	NO	NO	NO	NO	NO	No treatment	0	0
NCA24	RES-NCA24-1976	1 HUTCHESON STREET ROZELLE 2039	0	4	SE	67	60	63	56	68	61	64	57	-3.8	-4.1	-3.6	-4.1	60	55	NO	NO	NO	NO	NO	No treatment	0	0
NCA24	RES-NCA24-1976	1 HUTCHESON STREET ROZELLE 2039	0	5	NE	65	59	62	56	66	59	63	56	-3.4	-3.4	-3.3	-3.4	60	55	NO	NO	NO	NO	NO	No treatment	0	0
NCA24	RES-NCA24-1976	1 HUTCHESON STREET ROZELLE 2039	0	6	SE	69	62	65	57	70	63	66	58	-4	-4.7	-3.6	-4.5	60	55	YES	NO	NO	NO	YES	Trigger 2.	6	2
NCA24	RES-NCA24-3897	1 FOUCART STREET ROZELLE 2039	0	1	SW	68	61	67	59	69	61	67	59	-1.3	-2	-1.3	-1.9	60	55	NO	NO	NO	NO	NO	No treatment	0	0
NCA24	RES-NCA24-3897	1 FOUCART STREET ROZELLE 2039	0	2	NE	67	60	63	56	68	61	64	57	-3.5	-3.9	-3.3	-3.8	60	55	NO	NO	NO	NO	NO	No treatment	0	0
NCA24	RES-NCA24-3897	1 FOUCART STREET ROZELLE 2039	0	3	SE	69	62	65	58	69	63	66	58	-3.5	-4.6	-3.2	-4.4	60	55	YES	NO	NO	NO	YES	Trigger 2.	6	2
NCA24	RES-NCA24-4010	69 LILYFIELD ROAD ROZELLE 2039	0	1	SW	64	57	58	50	64	58	60	51	-5.2	-7.4	-4.5	-6.5	60	55	NO	NO	NO	NO	NO	No treatment	0	0
NCA24	RES-NCA24-4010	69 LILYFIELD ROAD ROZELLE 2039	0	2	NW	49	43	47	41	49	43	48	41	-1.5	-1.8	-1.5	-1.9	60	55	NO	NO	NO	NO	NO	No treatment	0	0

NCA	NCA ID	Receiver Address	Facade			Opening Year				Design Year				Trigger 1				NCG noise criteria		Trigger 2 Do noise levels exceed the cumulative limit with project roads adding ≥2dB to the total noise levels?		Trigger 3 Is the contribution from the road project Acute?		Consider additional noise mitigation?	Report	Exceedance dB(A)	At-property treatment category
						No Build		Build		No Build		Build		Opening Year		Design Year											
			Floor	Number	Orientation	Day	Night	Day	Night	Day	Night	Day	Night	Day	Night	Day	Night	Day	Night			Day	Night				
						dB(A)	dB(A)	dB(A)	dB(A)	dB(A)	dB(A)	dB(A)	dB(A)	dB(A)	dB(A)	dB(A)	dB(A)	dB(A)	dB(A)	Day	Night	≥ 65dB LAeq,15h	≥ 60dB LAeq,9h				
NCA24	RES-NCA24-4010	69 LILYFIELD ROAD ROZELLE 2039	0	3	W	49	43	48	41	50	43	48	42	-1.4	-1.9	-1.5	-1.9	60	55	NO	NO	NO	NO	NO	No treatment	0	0
NCA24	RES-NCA24-4010	69 LILYFIELD ROAD ROZELLE 2039	0	4	N	50	44	49	42	51	44	49	43	-1.4	-1.4	-1.5	-1.5	60	55	NO	NO	NO	NO	NO	No treatment	0	0
NCA24	RES-NCA24-4010	69 LILYFIELD ROAD ROZELLE 2039	0	7	E	65	58	62	56	66	59	63	56	-2.8	-2.3	-2.7	-2.6	60	55	NO	NO	NO	NO	NO	No treatment	0	0
NCA24	RES-NCA24-4010	69 LILYFIELD ROAD ROZELLE 2039	0	8	NE	66	58	63	56	66	59	64	56	-2.7	-2.4	-2.7	-2.5	60	55	NO	NO	NO	NO	NO	No treatment	0	0
NCA24	RES-NCA24-4010	69 LILYFIELD ROAD ROZELLE 2039	0	9	SE	67	60	64	56	68	61	65	57	-3.5	-3.7	-3.3	-3.7	60	55	NO	NO	NO	NO	NO	No treatment	0	0
NCA24	RES-NCA24-4010	69 LILYFIELD ROAD ROZELLE 2039	0	10	NE	66	59	63	56	67	59	64	56	-3	-2.8	-2.9	-2.9	60	55	NO	NO	NO	NO	NO	No treatment	0	0
NCA24	RES-NCA24-4010	69 LILYFIELD ROAD ROZELLE 2039	0	11	E	68	61	65	57	69	62	66	58	-3.7	-4.2	-3.4	-4.1	60	55	NO	NO	NO	NO	NO	No treatment	0	0
NCA24	RES-NCA24-4010	69 LILYFIELD ROAD ROZELLE 2039	0	12	SE	69	62	65	57	70	62	66	58	-3.9	-4.5	-3.4	-4.2	60	55	NO	NO	NO	NO	NO	No treatment	0	0
NCA24	RES-NCA24-4010	69 LILYFIELD ROAD ROZELLE 2039	0	13	SE	69	62	65	57	69	62	66	58	-3.9	-4.5	-3.5	-4.3	60	55	NO	NO	NO	NO	NO	No treatment	0	0
NCA24	RES-NCA24-4010	69 LILYFIELD ROAD ROZELLE 2039	1	1	SW	64	58	60	52	65	58	61	53	-4.5	-6	-4	-5.5	60	55	NO	NO	NO	NO	NO	No treatment	0	0
NCA24	RES-NCA24-4010	69 LILYFIELD ROAD ROZELLE 2039	1	2	NW	53	47	52	45	54	48	52	46	-1.6	-1.9	-1.6	-1.9	60	55	NO	NO	NO	NO	NO	No treatment	0	0
NCA24	RES-NCA24-4010	69 LILYFIELD ROAD ROZELLE 2039	1	3	W	54	48	52	46	54	48	53	46	-1.5	-2.2	-1.5	-2.1	60	55	NO	NO	NO	NO	NO	No treatment	0	0
NCA24	RES-NCA24-4010	69 LILYFIELD ROAD ROZELLE 2039	1	4	N	58	52	58	53	58	53	58	53	0.5	0.8	0.1	0.5	60	55	NO	NO	NO	NO	NO	No treatment	0	0
NCA24	RES-NCA24-4010	69 LILYFIELD ROAD ROZELLE 2039	1	5	E	59	54	58	53	59	54	59	53	-0.4	-0.2	-0.6	-0.5	60	55	NO	NO	NO	NO	NO	No treatment	0	0
NCA24	RES-NCA24-4010	69 LILYFIELD ROAD ROZELLE 2039	1	6	N	58	53	59	53	59	53	59	53	0.5	0.8	0.1	0.5	60	55	NO	NO	NO	NO	NO	No treatment	0	0
NCA24	RES-NCA24-4010	69 LILYFIELD ROAD ROZELLE 2039	1	7	E	66	59	63	56	66	59	64	57	-2.9	-2.7	-2.8	-2.8	60	55	NO	NO	NO	NO	NO	No treatment	0	0
NCA24	RES-NCA24-4010	69 LILYFIELD ROAD ROZELLE 2039	1	8	NE	66	59	63	56	67	60	64	57	-2.9	-2.7	-2.8	-2.8	60	55	NO	NO	NO	NO	NO	No treatment	0	0
NCA24	RES-NCA24-4010	69 LILYFIELD ROAD ROZELLE 2039	1	9	SE	67	61	64	57	68	61	65	57	-3.5	-3.8	-3.3	-3.7	60	55	NO	NO	NO	NO	NO	No treatment	0	0
NCA24	RES-NCA24-4010	69 LILYFIELD ROAD ROZELLE 2039	1	10	NE	66	59	63	56	67	60	64	57	-3.1	-2.9	-3	-3	60	55	NO	NO	NO	NO	NO	No treatment	0	0
NCA24	RES-NCA24-4010	69 LILYFIELD ROAD ROZELLE 2039	1	11	E	68	62	65	57	69	62	66	58	-3.6	-4.1	-3.3	-4	60	55	YES	NO	NO	NO	YES	Trigger 2.	6	2
NCA24	RES-NCA24-4010	69 LILYFIELD ROAD ROZELLE 2039	1	12	SE	69	62	65	58	70	62	66	58	-3.7	-4.3	-3.4	-4.2	60	55	YES	NO	NO	NO	YES	Trigger 2.	6	2
NCA24	RES-NCA24-4010	69 LILYFIELD ROAD ROZELLE 2039	1	13	SE	69	62	65	58	69	62	66	58	-3.8	-4.4	-3.5	-4.2	60	55	YES	NO	NO	NO	YES	Trigger 2.	6	2
NCA24	RES-NCA24-5255	2 HUTCHESON STREET ROZELLE 2039	0	1	SW	52	46	50	44	52	47	51	44	-1.6	-2.3	-1.6	-2.2	60	55	NO	NO	NO	NO	NO	No treatment	0	0
NCA24	RES-NCA24-5255	2 HUTCHESON STREET ROZELLE 2039	0	2	NW	50	45	49	43	51	45	49	43	-1.5	-2	-1.5	-1.9	60	55	NO	NO	NO	NO	NO	No treatment	0	0
NCA24	RES-NCA24-5255	2 HUTCHESON STREET ROZELLE 2039	0	3	NE	65	59	62	55	66	59	62	55	-3.6	-3.8	-3.5	-3.8	60	55	NO	NO	NO	NO	NO	No treatment	0	0
NCA24	RES-NCA24-5255	2 HUTCHESON STREET ROZELLE 2039	0	4	SE	69	62	65	57	70	63	66	58	-3.9	-4.7	-3.5	-4.5	60	55	YES	NO	NO	NO	YES	Trigger 2.	6	2
NCA24	RES-NCA24-5255	2 HUTCHESON STREET ROZELLE 2039	0	5	SW	65	59	61	53	66	59	62	54	-4	-5.5	-3.6	-5	60	55	NO	NO	NO	NO	NO	No treatment	0	0
NCA24	RES-NCA24-5255	2 HUTCHESON STREET ROZELLE 2039	0	6	NW	51	45	49	43	51	45	50	43	-1.5	-2	-1.6	-2	60	55	NO	NO	NO	NO	NO	No treatment	0	0
NCA25	RES-NCA25-1065	36 LILYFIELD ROAD ROZELLE 2039	0	1	N	69	61	67	59	70	62	68	60	-1.9	-2.2	-1.8	-2.1	60	55	NO	NO	NO	NO	NO	No treatment	0	0
NCA25	RES-NCA25-1065	36 LILYFIELD ROAD ROZELLE 2039	0	2	S	69	64	67	62	70	65	67	62	-2.5	-2.6	-2.7	-2.8	60	55	YES	YES	YES	YES	YES	Trigger 2. Trigger 3.	7	2
NCA25	RES-NCA25-1065	36 LILYFIELD ROAD ROZELLE 2039	0	3	W	60	55	58	53	61	55	59	53	-1.8	-2	-1.9	-2.1	60	55	NO	NO	NO	NO	NO	No treatment	0	0
NCA25	RES-NCA25-1065	36 LILYFIELD ROAD ROZELLE 2039	1	1	N	69	61	67	59	70	62	69	60	-1.8	-2.1	-1.7	-2.1	60	55	NO	NO	NO	NO	NO	No treatment	0	0
NCA25	RES-NCA25-1065	36 LILYFIELD ROAD ROZELLE 2039	1	2	S	70	65	68	63	70	65	68	63	-2.2	-2.3	-2.4	-2.4	60	55	YES	YES	YES	YES	YES	Trigger 2. Trigger 3.	8	2
NCA25	RES-NCA25-1065	36 LILYFIELD ROAD ROZELLE 2039	1	3	W	64	59	63	57	65	60	63	58	-1.6	-2	-1.7	-2	60	55	NO	NO	NO	NO	NO	No treatment	0	0
NCA25	RES-NCA25-1073	30 LILYFIELD ROAD ROZELLE 2039	0	1	N	69	61	67	59	70	62	68	60	-2	-2.2	-1.8	-2.2	60	55	NO	NO	NO	NO	NO	No treatment	0	0
NCA25	RES-NCA25-1073	30 LILYFIELD ROAD ROZELLE 2039	0	2	S	70	65	67	62	70	65	67	62	-2.6	-2.7	-2.8	-2.9	60	55	YES	YES	YES	YES	YES	Trigger 2. Trigger 3.	7	2
NCA25	RES-NCA25-1073	30 LILYFIELD ROAD ROZELLE 2039	1	1	N	69	61	67	59	70	62	69	60	-1.8	-2	-1.7	-2	60	55	NO	NO	NO	NO	NO	No treatment	0	0
NCA25	RES-NCA25-1073	30 LILYFIELD ROAD ROZELLE 2039	1	2	S	70	65	68	63	71	66	68	63	-2.2	-2.3	-2.4	-2.4	60	55	YES	YES	YES	YES	YES	Trigger 2. Trigger 3.	8	2
NCA25	RES-NCA25-1087	52 LILYFIELD ROAD ROZELLE 2039	0	1	N	69	61	67	58	70	62	68	60	-2	-2.2	-1.8	-2.1	60	55	NO	NO	NO	NO	NO	No treatment	0	0
NCA25	RES-NCA25-1087	52 LILYFIELD ROAD ROZELLE 2039	0	2	E	58	53	57	51	59	53	57	51	-1.8	-2	-1.8	-2	60	55	NO	NO	NO	NO	NO	No treatment	0	0
NCA25	RES-NCA25-1087	52 LILYFIELD ROAD ROZELLE 2039	0	3	S	68	63	66	61	68	63	66	61	-2.3	-2.5	-2.5	-2.7	60	55	YES	YES	YES	YES	YES	Trigger 2. Trigger 3.	6	2
NCA25	RES-NCA25-1133	21 LILYFIELD ROAD ROZELLE 2039	0	1	W	54	47	52	46	54	48	53	47	-1.3	-1.3	-1.3	-1.3	60	55	NO	NO	NO	NO	NO	No treatment	0	0
NCA25	RES-NCA25-1133	21 LILYFIELD ROAD ROZELLE 2039	0	2	N	52	47	52	48	53	48	53	47	0.1	0.4	-0.2	-0.1	60	55	NO	NO	NO	NO	NO	No treatment	0	0
NCA25	RES-NCA25-1133	21 LILYFIELD ROAD ROZELLE 2039	0	3	E	57	52	56	51	57	52	56	51	-0.8	-0.4	-1.1	-0.8	60	55	NO	NO	NO	NO	NO	No treatment	0	0
NCA25	RES-NCA25-1133	21 LILYFIELD ROAD ROZELLE 2039	0	4	N	52	47	52	46	53	47	52	46	-0.5	-0.3	-0.7	-0.6	60	55	NO	NO	NO	NO	NO	No treatment	0	0
NCA25	RES-NCA25-1133	21 LILYFIELD ROAD ROZELLE 2039	0	5	E	60	53	59	52	61	54	60	53	-1.4	-1.4	-1.4	-1.5	60	55	NO	NO	NO	NO	NO	No treatment	0	0
NCA25	RES-NCA25-1133	21 LILYFIELD ROAD ROZELLE 2039	0	6	S	67	60	66	58	68	61	67	59	-1.9	-2	-1.7	-2	60	55	NO	NO	NO	NO	NO	No treatment	0	0
NCA25	RES-NCA25-1133	21 LILYFIELD ROAD ROZELLE 2039	0	7	E	68	61	66	60	69	62	67	61	-1.5	-1.3	-1.6	-1.4	60	55	YES	YES	NO	NO	YES	Trigger 2.	7	2
NCA25	RES-NCA25-1133	21 LILYFIELD ROAD ROZELLE 2039	0	8	S	67	60	65	58	68	61	66	59	-1.8	-2	-1.7	-1.9	60	55	NO	NO	NO	NO	NO	No treatment	0	0
NCA25	RES-NCA25-1133	21 LILYFIELD ROAD ROZELLE 2039	1	1	W	58	52	57	51	58	53	57	51	-1.1	-1.4	-1.3	-1.4	60	55	NO	NO	NO	NO	NO	No treatment	0	0
NCA25	RES-NCA25-1133	21 LILYFIELD ROAD ROZELLE 2039	1	2	N	58	53	58	54	58	53	58	54	0.6	0.7	0.1	0.3	60	55	NO	NO	NO	NO	NO	No treatment	0	0
NCA25	RES-NCA25-1133	21 LILYFIELD ROAD ROZELLE 2039	1	3	E	61	56	60	56	61	56	60	56	-0.4	-0.1	-0.8	-0.5	60	55	NO	NO	NO	NO	NO	No treatment	0	0
NCA25	RES-NCA25-1133	21 LILYFIELD ROAD ROZELLE 2039	1	4	N	59	54	59	55	59	54	59	55	0.4	0.5	-0.1	0.1	60	55	NO	NO	NO	NO	NO	No treatment	0	0
NCA25	RES-NCA25-1133	21 LILYFIELD ROAD ROZELLE 2039	1	5	E	65	59	64	58	65	60	64	59	-1	-0.9	-1.1	-1.1	60	55	NO	NO	NO	NO	NO	No treatment	0	0
NCA25	RES-NCA25-1133	21 LILYFIELD ROAD ROZELLE 2039	1	6	S	68	62	66	60	69	62	67	60	-1.9	-2.2	-1.8	-2.2	60	55	YES	YES	NO	NO	YES	Trigger 2.	7	2
NCA25	RES-NCA25-1133	21 LILYFIELD ROAD ROZELLE 2039	1	7	E	68	62	67	61	69	63	67	61	-1.5	-1.3	-1.6	-1.6	60	55	YES	YES	NO	NO	YES	Trigger 2.	7	2
NCA25	RES-NCA25-1133	21 LILYFIELD ROAD ROZELLE 2039	1	8	S	68	61	66	59	69	62	67	60	-1.8	-2.2	-1.8	-2	60	55	YES	YES	NO	NO	YES	Trigger 2.	7	2
NCA25	RES-NCA25-1137	50 LILYFIELD ROAD ROZELLE 2039	0	1	N	68	60	66	58	69	61	68	59	-2	-2.2	-1.8	-2.1	60	55	NO	NO	NO	NO	NO	No treatment	0	0
NCA25	RES-NCA25-1137	50 LILYFIELD ROAD ROZELLE 2039	0	2	S	68	63	66	60	68	63	66	61	-2.3	-2.5	-2.5	-2.7	60	55	YES	YES	YES	YES	YES	Trigger 2. Trigger 3.	6	2
NCA25	RES-NCA25-1137	50 LILYFIELD ROAD ROZELLE 2039	0	3	W	58	52	57	51	59	53	57	51	-1.4	-1.5	-1.6	-1.7	60	55	NO	NO	NO	NO	NO	No treatment	0	0
NCA25	RES-NCA25-1137	50 LILYFIELD ROAD ROZELLE 2039	1	1	N	69	61	67	59	70	62	68	60	-1.9	-2.1	-1.8	-2.1	60	55	NO	NO	NO	NO	NO	No treatment	0	0
NCA25	RES-NCA25-1137	50 LILYFIELD ROAD ROZELLE 2039	1	2	S	69	64	66	61	69	64	67	61	-2.1	-2.3	-2.3	-2.5	60	55	YES	YES	YES	YES	YES	Trigger 2. Trigger 3.	7	2
NCA25	RES-NCA25-1137	50 LILYFIELD ROAD ROZELLE 2039	1	3	W	62	57	61	55	63	57	61	55	-1.3	-1.6	-1.4	-1.7	60	55	NO	NO	NO	NO	NO	No treatment	0	0
NCA25	RES-NCA25-1175	48 LILYFIELD ROAD ROZELLE 2039	0	1	N	68	60	66	58	70	61	68	59	-2	-2.2	-1.8	-2.1	60	55	NO	NO	NO	NO	NO	No treatment	0	0
NCA25	RES-NCA25-1175	48 LILYFIELD ROAD ROZELLE 2039	0	2	S	67	62	65	60	68	63	65	60	-2.3	-2.5	-2.6	-2.7	60	55	YES	YES	NO	NO	YES	Trigger 2.	5	1
NCA25	RES-NCA25-1175	48 LILYFIELD ROAD ROZELLE 2039	1	1	N	69	61	67	59	70	62	68	60	-1.8	-2.1	-1.7	-2.1	60	55	NO	NO	NO	NO	NO	No treatment	0	0
NCA25	RES-NCA25-1175	48 LILYFIELD ROAD ROZELLE 2039	1	2	S	68	63	66	61	68	63	66	61	-2.1	-2.2	-2.3	-2.4	60	55	YES	YES	YES	YES	YES	Trigger 2. Trigger 3.	6	2
NCA25	RES-NCA25-1198	17 LILYFIELD ROAD ROZELLE 2039	0	1	W	61	54	60	52	62	55	61	53	-1.7	-1.9	-1.7	-1.8	60	55	NO	NO	NO	NO	NO	No treatment	0	0
NCA25	RES-NCA25-1198	17 LILYFIELD ROAD ROZELLE 2039	0	2	N	54	48	55	49	54	48	56	49	1.7	1.3	1.5	1.2	60	55	NO	NO	NO	NO	NO	No treatment	0	0
NCA25	RES-NCA25-1198	17 LILYFIELD ROAD ROZELLE 2039	0	3	E	52	46	52	46	52	46	52	46	0.1	-0.2	-0.1	-0.3	60	55	NO	NO	NO	NO	NO	No treatment	0	0
NCA25	RES-NCA25-1198	17 LILYFIELD ROAD ROZELLE 2039	0	4	N	50	44	50	44	50	44	50	44	0	-0.1	-0.2	-0.2	60	55	NO	NO	NO	NO	NO	No treatment	0	0
NCA25	RES-NCA25-1198	17 LILYFIELD ROAD ROZELLE 2039	0	6	S	70	63	69	62	71	64	69	63	-1.4	-0.9	-1.5	-1.2	60	55	YES	YES	YES	YES	YES	Trigger 2. Trigger 3.	9	2
NCA25	RES-NCA25-1198	17 LILYFIELD ROAD ROZELLE 2039	1	1	W	62	55	61	54	63	56	62	54	-1.5	-1.8	-1.5	-1.8	60	55	NO	NO	NO	NO	NO	No treatment	0	0
NCA25	RES-NCA25-1198	17 LILYFIELD ROAD ROZELLE 2039	1	2	N	57	51	59	52	57	51	59	53	2.1	1.6	1.9	1.6	60	55	NO	NO	NO	NO	NO	No treatment	0	0
NCA25	RES-NCA25-1198	17 LILYFIELD ROAD ROZELLE 2039	1	3	E	55	49	56	49	56	50	56	50	0.5	0.2	0.4	0.1	60	55	NO	NO	NO	NO	NO	No treatment	0	0
NCA25	RES-NCA25-1198	17 LILYFIELD ROAD ROZELLE 2039	1	4	N	53	47	54	47	53	47	54	47	0.6	0.3	0.5	0.2	60	55	NO	NO	NO	NO	NO	No treatment	0	0
NCA25	RES-NCA25-1198	17 LILYFIELD ROAD ROZELLE 2039	1	6	S	71	64	69	63	71	65	70	64	-1.3	-0.9	-1.4	-1.1	60	55	YES	YES	YES	YES	YES	Trigger 2. Trigger 3.	10	2
NCA25	RES-NCA25-1198	17 LILYFIELD ROAD ROZELLE 2039	2	1	W	64	58	63	56	65	58	63	56	-1.5	-1.8	-1.5	-1.8	60	55	NO	NO	NO	NO	NO	No treatment	0	0
NCA25	RES-NCA25-1198	17 LILYFIELD ROAD ROZELLE 2039	2	2	N	61	55	63	56	62	56	63	57	1.7	1.2	1.5	1.2	60	55	NO	NO	NO	NO	NO	No treatment	0	0
NCA25	RES-NCA25-1198	17 LILYFIELD ROAD ROZELLE 2039	2	3	E	60	54	61	55	61	55	62	55	1.2	0.7	1	0.6	60	55	NO	NO	NO	NO	NO	No treatment	0	0
NCA25	RES-NCA25-1198	17 LILYFIELD ROAD ROZELLE 2039	2	4	N	58	52	59	53	58	52	59	53	1.5	1.1	1.3	0.9	60	55	NO	NO	NO	NO	NO	No treatment	0	0
NCA25	RES-NCA25-1198	17 LILYFIELD ROAD ROZELLE 2039	2	6	S	71	65	70	64	72	66	70	64	-1.4	-1.3	-1.6	-1.5	60	55	YES	YES	YES	YES	YES	Trigger 2. Trigger 3.	10	2
NCA25	RES-NCA25-1213	6 HORNSEY STREET ROZELLE 2039	0	1	N	62	56	63	58	62	57	64	58	1.3	1.3	1.2	1.1	60	55	NO	NO	NO	NO	NO	No treatment	0	0
NCA25	RES-NCA25-1213	6 HORNSEY STREET ROZELLE 2039	0	2	E	61	55	64	59	61	56	64	59	3.1	3.4	2.7	3	60	55	NO	NO	NO	NO	YES	Trigger 1.	4	1
NCA25	RES-NCA25-1213	6 HORNSEY STREET ROZELLE 2039	0	3	S	58	52	57	51	58	53	57	51	-1.1	-1.1	-1.1	-1.2	60	55	NO	NO	NO	NO	NO	No treatment	0	0
NCA25	RES-NCA25-1213	6 HORNSEY STREET ROZELLE 2039	0	4	E	60	54	60	54	60	54	60	54	0.1	0.6	-0.2	0.2	60	55	NO	NO	NO	NO	NO	No treatment	0	0
NCA25	RES-NCA25-1213	6 HORNSEY STREET ROZELLE 2039	0	5	S	61	54	59	53	61	55	60	53	-1.5	-1.4	-1.4	-1.4	60	55	NO	NO	NO	NO	NO	No treatment	0	0
NCA25	RES-NCA25-1213	6 HORNSEY STREET ROZELLE 2039	1	1	N	65	59	66	61	65	60	66	61	1.6	1.4	1.3	1.2	60	55	YES	YES	YES	YES	YES	Trigger 2. Trigger 3.	6	2
NCA25	RES-NCA25-1213	6 HORNSEY STREET ROZELLE 2039	1	2	E	65	60	67	61	66	60	67	61	1.5	1.3	1.2	1.1	60	55	YES	YES	YES	YES	YES	Trigger 2. Trigger 3.	7	2
NCA25	RES-NCA25-1213	6 HORNSEY STREET ROZELLE 2039	1	3	S	63	57	62	56	64	58	62	57	-1.2	-1.2	-1.2	-1.3	60	55	NO	NO	NO	NO	NO	No treatment	0	0
NCA25	RES-NCA25-1213	6 HORNSEY STREET ROZELLE 2039	1	4	E	63	58	63	58	64	58	64	58	0.1	0.3	-0.1	0.1	60	55	NO	NO	NO	NO	NO	No treatment	0	0
NCA25	RES-NCA25-1213	6 HORNSEY STREET ROZELLE 2039	1	5	S	64	58	63	57	65	59	63	57	-1.3	-1.4	-1.3	-1.3	60	55	NO	NO	NO	NO	NO	No treatment	0	0
NCA25	RES-NCA25-1374	15 LILYFIELD ROAD ROZELLE 2039	0	1	N	54	48	56	49	54	48	56	50	2.1	1.8	1.9	1.6	60	55	NO	NO	NO	NO	NO	No treatment	0	0
NCA25	RES-NCA25-1374	15 LILYFIELD ROAD ROZELLE 2039	0	3	S	70	64	69	63	71	64	70	63	-1.4	-1	-1.5	-1.2	60	55	YES	YES	YES	YES	YES	Trigger 2. Trigger 3.	10	2
NCA25	RES-NCA25-1374	15 LILYFIELD ROAD ROZELLE 2039	0	4	N	49	43	48	42	49	43	48	43	-0.8	-0.6	-1.1	-0.7	60	55	NO	NO	NO	NO	NO	No treatment	0	0
NCA25	RES-NCA25-1374	15 LILYFIELD ROAD ROZELLE 2039	0	5	W	48	43	48	42	49	43	48	42	-0.7	-0.4	-0.9	-0.7	60	55	NO	NO	NO	NO	NO	No treatment	0	0
NCA25	RES-NCA25-1374	15 LILYFIELD ROAD ROZELLE 2039	1	1	N	57	51	60	53	57	51	60	54	2.7	2.2	2.5	2.1	60	55	NO	NO	NO	NO	NO	No treatment	0	0
NCA25	RES-NCA25-1374	15 LILYFIELD ROAD ROZELLE 2039	1	3	S	71	65	70	64	72	65	70	64	-1.3	-0.9	-1.4	-1.1	60	55	YES	YES	YES	YES	YES	Trigger 2. Trigger 3.	10	2
NCA25	RES-NCA25-1374	15 LILYFIELD ROAD ROZELLE 2039	1	4	N	52	46	51	45	52	46	51	45	-1	-0.8	-1.1	-1	60	55	NO	NO	NO	NO	NO	No treatment	0	0
NCA25	RES-NCA25-1374	15 LILYFIELD ROAD ROZELLE 2039	1	5	W	51	46	51	45	52	46	51	45	-0.8	-0.6	-1	-0.8	60	55	NO	NO	NO	NO	NO	No treatment	0	0
NCA25	RES-NCA25-1374	15 LILYFIELD ROAD ROZELLE 2039	2	1	N	62	56	64	58	62	56	64	58	2.5	2.1	2.5	1.9	60	55	NO	NO	NO	NO	YES	Trigger 1.	4	1
NCA25	RES-NCA25-1374	15 LILYFIELD ROAD ROZELLE 2039	2	2	E	64	58	63	58	64	59	64	58	-0.4	-0.6	-0.5	-0.6	60	55	NO	NO	NO	NO	NO	No treatment	0	0
NCA25	RES-NCA25-1374	15 LILYFIELD ROAD ROZELLE 2039	2	3	S	72	66	70	64	72	66	71	65	-1.4	-1.2	-1.6	-1.4	60	55	YES	YES	YES	YES	YES	Trigger 2. Trigger 3.	11	3
NCA25	RES-NCA25-1374	15 LILYFIELD ROAD ROZELLE 2039	2	4	N	57	51	56	50	57	51	56	51	-0.7	-0.7	-0.9	-0.8	60	55	NO	NO	NO	NO	NO	No treatment	0	0
NCA25	RES-NCA25-1374	15 LILYFIELD ROAD ROZELLE 2039	2	5	W	56	51	56	50	57	51	56	50	-0.7	-0.6	-0.9	-0.8	60	55	NO	NO	NO	NO	NO	No treatment	0	0
NCA25	RES-NCA25-1401	14 LILYFIELD ROAD ROZELLE 2039	0	1	N	69	62	68	61	70	63	69	61	-1.6	-1.3	-1.6	-1.6	60	55	NO	YES	NO	NO	YES	Trigger 2.	9	2
NCA25	RES-NCA25-1401	14 LILYFIELD ROAD ROZELLE 2039	0	3	S	68	63	65	60	68	63	66	60	-2.6	-2.7	-2.7	-2.8	60	55	YES	YES	YES	YES	YES	Trigger 2. Trigger 3.	6	2
NCA25	RES-NCA25-1401	14 LILYFIELD ROAD ROZELLE 2039	1	1	N	70	63	69	62	71	63	69	62	-1.3	-1	-1.4	-1.2	60	55	NO	YES	NO	NO	YES	Trigger 2.	9	2
NCA25	RES-NCA25-1401	14 LILYFIELD ROAD ROZELLE 2039	1	3	S	69	64	67	62	69	64	67	62	-2	-2.2	-2.1	-2.2	60	55	YES	YES	YES	YES	YES	Trigger 2. Trigger 3.	7	2
NCA25	RES-NCA25-1421	37 LILYFIELD ROAD ROZELLE 2039	0	1	S	66	59	65	57	67	60	66	58	-1.7	-2	-1.6	-1.9	60	55	YES	NO	NO	NO	YES	Trigger 2.	6	2
NCA25	RES-NCA25-1421	37 LILYFIELD ROAD ROZELLE 2039	1	1	S	67	60	66	58	68	61	67	59	-1.6	-1.8	-1.5	-1.8	60	55	YES	NO	NO	NO	YES	Trigger 2.	7	2
NCA25	RES-NCA25-1421	37 LILYFIELD ROAD ROZELLE 2039	1	2	W	57	52	56	49	58	52	56	50	-1.9	-2.3	-1.9	-2.4	60	55	NO	NO	NO	NO	NO	No treatment	0	0
NCA25	RES-NCA25-1421	37 LILYFIELD ROAD ROZELLE 2039	1	4	E	59	52	57	51	60	53	58	51	-1.5	-1.6	-1.3	-1.6	60	55	NO	NO	NO	NO	NO	No treatment	0	0
NCA25	RES-NCA25-1487	33-35 LILYFIELD ROAD ROZELLE 2039	0	2	S	65	58	63	56	66	59	64	56	-1.9	-2.2	-1.7	-2.1	60	55	NO	NO	NO	NO	NO	No treatment	0	0
NCA25	RES-NCA25-1487	33-35 LILYFIELD ROAD ROZELLE 2039	1	1	E	63	56	62	55	64	57	63	56	-1.6	-1.6	-1.5	-1.6	60	55	NO	NO	NO	NO	NO	No treatment	0	0
NCA25	RES-NCA25-1487	33-35 LILYFIELD ROAD ROZELLE 2039	1	2	S	66	59	64	57	67	60	65	58	-1.7	-2	-1.6	-1.9	60	55	NO	NO	NO	NO	NO	No treatment	0	0
NCA25	RES-NCA25-1487	33-35 LILYFIELD ROAD ROZELLE 2039	1	3	W	57	50	55	49	57	51	56	49	-1.3	-1.5	-1.3	-1.6	60	55	NO	NO	NO	NO	NO	No treatment	0	0
NCA25	RES-NCA25-1487	33-35 LILYFIELD ROAD ROZELLE 2039	1	7	E	55	49	54	48	56	49	55	48	-1.3	-1.3	-1.3	-1.3	60	55	NO	NO	NO	NO	NO	No treatment	0	0
NCA25	RES-NCA25-1487	33-35 LILYFIELD ROAD ROZELLE 2039	1	8	S	63	56	61	54	64	57	62	55	-1.5	-1.7	-1.5	-1.8	60	55	NO	NO	NO	NO	NO	No treatment	0	0
NCA25	RES-NCA25-1487	33-35 LILYFIELD ROAD ROZELLE 2039	2	1	E	65	58	64	57	66	59	64	58	-1.3	-1.2	-1.3	-1.3	60	55	NO	NO	NO	NO	NO	No treatment	0	0

NCA	NCA ID	Receiver Address	Facade			Opening Year				Design Year				Trigger 1				NCG noise criteria		Trigger 2 Do noise levels exceed the cumulative limit with project roads adding ≥2dB to the total noise levels?		Trigger 3 Is the contribution from the road project Acute?		Consider additional noise mitigation?	Report	Exceedance dB(A)	At-property treatment category
						No Build		Build		No Build		Build		Opening Year		Design Year											
			Floor	Number	Orientation	Day	Night	Day	Night	Day	Night	Day	Night	Day	Night	Day	Night	Day	Night	Day	Night	Day	Night				
						dB(A)	dB(A)	dB(A)	dB(A)	dB(A)	dB(A)	dB(A)	dB(A)	dB(A)	dB(A)	dB(A)	dB(A)	dB(A)	dB(A)			≥ 65dB LAeq,15h	≥ 60dB LAeq,9h				
NCA25	RES-NCA25-1487	33-35 LILYFIELD ROAD ROZELLE 2039	2	2	S	67	61	66	59	68	61	66	59	-1.7	-2	-1.6	-1.9	60	55	YES	NO	NO	NO	YES	Trigger 2.	6	2
NCA25	RES-NCA25-1487	33-35 LILYFIELD ROAD ROZELLE 2039	2	3	W	61	55	59	53	61	55	60	53	-1.4	-2	-1.4	-2	60	55	NO	NO	NO	NO	NO	No treatment	0	0
NCA25	RES-NCA25-1487	33-35 LILYFIELD ROAD ROZELLE 2039	2	4	W	59	54	58	52	59	54	58	52	-1.1	-1.8	-1.1	-1.8	60	55	NO	NO	NO	NO	NO	No treatment	0	0
NCA25	RES-NCA25-1487	33-35 LILYFIELD ROAD ROZELLE 2039	2	5	N	53	48	53	47	54	48	53	48	-0.5	-0.3	-0.8	-0.6	60	55	NO	NO	NO	NO	NO	No treatment	0	0
NCA25	RES-NCA25-1487	33-35 LILYFIELD ROAD ROZELLE 2039	2	6	N	53	48	53	47	54	48	53	48	-0.7	-0.6	-1	-0.9	60	55	NO	NO	NO	NO	NO	No treatment	0	0
NCA25	RES-NCA25-1487	33-35 LILYFIELD ROAD ROZELLE 2039	2	7	E	59	54	58	52	60	54	59	53	-1.1	-1.1	-1.2	-1.2	60	55	NO	NO	NO	NO	NO	No treatment	0	0
NCA25	RES-NCA25-1487	33-35 LILYFIELD ROAD ROZELLE 2039	2	8	S	65	58	63	57	65	59	64	57	-1.6	-1.7	-1.5	-1.7	60	55	NO	NO	NO	NO	NO	No treatment	0	0
NCA25	RES-NCA25-1509	10 HORNSEY STREET ROZELLE 2039	0	1	N	61	56	65	59	62	56	65	59	3.4	3.5	3	3.1	60	55	YES	NO	NO	NO	YES	Trigger 1. Trigger 2.	5	1
NCA25	RES-NCA25-1509	10 HORNSEY STREET ROZELLE 2039	0	3	E	58	52	56	51	58	53	57	51	-1.3	-1.4	-1.4	-1.3	60	55	NO	NO	NO	NO	NO	No treatment	0	0
NCA25	RES-NCA25-1509	10 HORNSEY STREET ROZELLE 2039	0	4	S	61	56	60	54	62	56	60	54	-1.8	-1.6	-1.8	-1.6	60	55	NO	NO	NO	NO	NO	No treatment	0	0
NCA25	RES-NCA25-1509	10 HORNSEY STREET ROZELLE 2039	1	1	N	63	58	65	60	64	58	65	60	2.1	2	1.8	1.6	60	55	YES	YES	YES	NO	YES	Trigger 1. Trigger 2. Trigger 3.	5	1
NCA25	RES-NCA25-1509	10 HORNSEY STREET ROZELLE 2039	1	3	E	62	57	61	56	63	57	62	56	-1	-1.1	-1.1	-1.1	60	55	NO	NO	NO	NO	NO	No treatment	0	0
NCA25	RES-NCA25-1509	10 HORNSEY STREET ROZELLE 2039	1	4	S	65	59	63	57	65	59	63	58	-1.6	-1.6	-1.7	-1.6	60	55	NO	NO	NO	NO	NO	No treatment	0	0
NCA25	RES-NCA25-1511	18 LILYFIELD ROAD ROZELLE 2039	0	1	N	70	62	68	61	71	63	69	62	-1.6	-1.4	-1.6	-1.6	60	55	NO	YES	NO	NO	YES	Trigger 2.	9	2
NCA25	RES-NCA25-1511	18 LILYFIELD ROAD ROZELLE 2039	0	3	S	67	62	64	59	68	63	64	59	-3.1	-3.1	-3.2	-3.2	60	55	NO	NO	NO	NO	NO	No treatment	0	0
NCA25	RES-NCA25-1511	18 LILYFIELD ROAD ROZELLE 2039	1	1	N	70	63	69	62	71	63	70	62	-1.3	-1.1	-1.4	-1.3	60	55	NO	YES	NO	NO	YES	Trigger 2.	10	2
NCA25	RES-NCA25-1511	18 LILYFIELD ROAD ROZELLE 2039	1	3	S	68	63	66	61	69	64	66	61	-2.3	-2.2	-2.4	-2.3	60	55	YES	YES	YES	YES	YES	Trigger 2. Trigger 3.	6	2
NCA25	RES-NCA25-1542	22 LILYFIELD ROAD ROZELLE 2039	0	1	N	69	61	67	59	70	62	69	60	-2	-2.1	-1.8	-2.1	60	55	NO	NO	NO	NO	NO	No treatment	0	0
NCA25	RES-NCA25-1542	22 LILYFIELD ROAD ROZELLE 2039	0	2	E	59	54	57	51	60	55	57	52	-2.4	-2.7	-2.4	-2.9	60	55	NO	NO	NO	NO	NO	No treatment	0	0
NCA25	RES-NCA25-1542	22 LILYFIELD ROAD ROZELLE 2039	0	3	S	70	65	67	62	70	65	67	62	-2.7	-2.7	-2.9	-2.9	60	55	YES	YES	YES	YES	YES	Trigger 2. Trigger 3.	7	2
NCA25	RES-NCA25-1542	22 LILYFIELD ROAD ROZELLE 2039	1	1	N	70	62	68	60	71	63	69	61	-1.8	-1.9	-1.7	-2	60	55	NO	NO	NO	NO	NO	No treatment	0	0
NCA25	RES-NCA25-1542	22 LILYFIELD ROAD ROZELLE 2039	1	2	E	61	56	60	55	62	57	60	55	-1.5	-1.6	-1.7	-1.9	60	55	NO	NO	NO	NO	NO	No treatment	0	0
NCA25	RES-NCA25-1542	22 LILYFIELD ROAD ROZELLE 2039	1	3	S	71	66	68	63	71	66	69	64	-2.3	-2.2	-2.5	-2.4	60	55	YES	YES	YES	YES	YES	Trigger 2. Trigger 3.	9	2
NCA25	RES-NCA25-1548	54 LILYFIELD ROAD ROZELLE 2039	0	1	N	68	60	66	58	70	61	68	59	-2	-2.2	-1.8	-2.1	60	55	NO	NO	NO	NO	NO	No treatment	0	0
NCA25	RES-NCA25-1548	54 LILYFIELD ROAD ROZELLE 2039	0	2	S	68	63	66	61	69	64	66	61	-2.4	-2.6	-2.7	-2.8	60	55	YES	YES	YES	YES	YES	Trigger 2. Trigger 3.	6	2
NCA25	RES-NCA25-1548	54 LILYFIELD ROAD ROZELLE 2039	0	3	W	58	52	57	51	59	53	57	51	-1.5	-1.6	-1.6	-1.7	60	55	NO	NO	NO	NO	NO	No treatment	0	0
NCA25	RES-NCA25-1559	13 LILYFIELD ROAD ROZELLE 2039	0	1	N	54	48	57	50	55	49	57	51	2.5	2.1	2.4	2	60	55	NO	NO	NO	NO	NO	No treatment	0	0
NCA25	RES-NCA25-1559	13 LILYFIELD ROAD ROZELLE 2039	0	2	E	54	48	53	47	54	48	53	47	-0.9	-0.9	-1.1	-1.1	60	55	NO	NO	NO	NO	NO	No treatment	0	0
NCA25	RES-NCA25-1559	13 LILYFIELD ROAD ROZELLE 2039	0	3	N	52	46	51	46	52	46	52	46	-0.1	-0.1	-0.3	-0.3	60	55	NO	NO	NO	NO	NO	No treatment	0	0
NCA25	RES-NCA25-1559	13 LILYFIELD ROAD ROZELLE 2039	0	5	S	71	64	69	63	71	65	70	64	-1.4	-1	-1.5	-1.1	60	55	YES	YES	YES	YES	YES	Trigger 2. Trigger 3.	10	2
NCA25	RES-NCA25-1559	13 LILYFIELD ROAD ROZELLE 2039	1	1	N	58	52	61	55	58	52	61	55	3	2.5	2.8	2.5	60	55	NO	NO	NO	NO	YES	Trigger 1.	1	1
NCA25	RES-NCA25-1559	13 LILYFIELD ROAD ROZELLE 2039	1	2	E	58	52	58	52	59	53	58	52	-0.6	-0.8	-0.8	-0.9	60	55	NO	NO	NO	NO	NO	No treatment	0	0
NCA25	RES-NCA25-1559	13 LILYFIELD ROAD ROZELLE 2039	1	3	N	55	49	56	50	56	50	56	50	0.6	0.4	0.5	0.2	60	55	NO	NO	NO	NO	NO	No treatment	0	0
NCA25	RES-NCA25-1559	13 LILYFIELD ROAD ROZELLE 2039	1	5	S	71	65	70	64	72	66	71	64	-1.3	-0.9	-1.4	-1.1	60	55	YES	YES	YES	YES	YES	Trigger 2. Trigger 3.	11	3
NCA25	RES-NCA25-1568	29 LILYFIELD ROAD ROZELLE 2039	0	1	W	47	41	46	41	47	42	46	41	-0.8	-0.7	-1	-0.8	59	54	NO	NO	NO	NO	NO	No treatment	0	0
NCA25	RES-NCA25-1568	29 LILYFIELD ROAD ROZELLE 2039	0	2	N	48	43	48	42	49	43	48	42	-0.7	-0.6	-1	-0.8	60	55	NO	NO	NO	NO	NO	No treatment	0	0
NCA25	RES-NCA25-1568	29 LILYFIELD ROAD ROZELLE 2039	0	3	E	59	52	58	51	60	53	59	52	-1.4	-1.3	-1.3	-1.4	60	55	NO	NO	NO	NO	NO	No treatment	0	0
NCA25	RES-NCA25-1568	29 LILYFIELD ROAD ROZELLE 2039	0	4	S	67	60	65	58	68	60	66	59	-1.7	-1.9	-1.6	-1.8	60	55	NO	NO	NO	NO	NO	No treatment	0	0
NCA25	RES-NCA25-1568	29 LILYFIELD ROAD ROZELLE 2039	0	5	E	67	60	65	59	67	61	66	59	-1.6	-1.4	-1.6	-1.7	60	55	NO	NO	NO	NO	NO	No treatment	0	0
NCA25	RES-NCA25-1568	29 LILYFIELD ROAD ROZELLE 2039	0	6	S	67	60	65	58	68	61	66	59	-1.8	-1.9	-1.6	-1.9	60	55	NO	NO	NO	NO	NO	No treatment	0	0
NCA25	RES-NCA25-1568	29 LILYFIELD ROAD ROZELLE 2039	0	7	E	66	59	65	58	67	60	65	58	-1.7	-1.6	-1.7	-1.8	60	55	NO	NO	NO	NO	NO	No treatment	0	0
NCA25	RES-NCA25-1568	29 LILYFIELD ROAD ROZELLE 2039	0	8	S	67	60	65	58	68	60	66	59	-1.7	-2	-1.6	-1.9	60	55	NO	NO	NO	NO	NO	No treatment	0	0
NCA25	RES-NCA25-1568	29 LILYFIELD ROAD ROZELLE 2039	0	9	W	61	54	59	52	62	55	60	53	-1.7	-2.3	-1.5	-2.1	60	55	NO	NO	NO	NO	NO	No treatment	0	0
NCA25	RES-NCA25-1568	29 LILYFIELD ROAD ROZELLE 2039	0	10	N	47	42	46	41	48	42	47	41	-1	-0.8	-1.2	-1.1	60	54	NO	NO	NO	NO	NO	No treatment	0	0
NCA25	RES-NCA25-1568	29 LILYFIELD ROAD ROZELLE 2039	0	11	W	47	41	46	40	47	41	46	41	-0.9	-0.7	-1	-0.9	59	53	NO	NO	NO	NO	NO	No treatment	0	0
NCA25	RES-NCA25-1568	29 LILYFIELD ROAD ROZELLE 2039	0	12	N	47	42	46	41	48	42	47	41	-0.9	-0.7	-1.1	-1	60	54	NO	NO	NO	NO	NO	No treatment	0	0
NCA25	RES-NCA25-1568	29 LILYFIELD ROAD ROZELLE 2039	1	1	W	50	44	49	43	50	44	49	43	-0.9	-0.7	-1.1	-0.9	60	55	NO	NO	NO	NO	NO	No treatment	0	0
NCA25	RES-NCA25-1568	29 LILYFIELD ROAD ROZELLE 2039	1	2	N	51	46	51	45	52	46	51	46	-0.6	-0.4	-0.8	-0.7	60	55	NO	NO	NO	NO	NO	No treatment	0	0
NCA25	RES-NCA25-1568	29 LILYFIELD ROAD ROZELLE 2039	1	3	E	61	55	60	53	62	55	60	54	-1.3	-1.4	-1.3	-1.5	60	55	NO	NO	NO	NO	NO	No treatment	0	0
NCA25	RES-NCA25-1568	29 LILYFIELD ROAD ROZELLE 2039	1	4	S	68	61	66	59	68	62	67	60	-1.7	-2	-1.6	-1.9	60	55	NO	YES	NO	NO	YES	Trigger 2.	7	2
NCA25	RES-NCA25-1568	29 LILYFIELD ROAD ROZELLE 2039	1	5	E	67	61	66	60	68	62	66	60	-1.5	-1.3	-1.5	-1.5	60	55	YES	YES	NO	NO	YES	Trigger 2.	6	2
NCA25	RES-NCA25-1568	29 LILYFIELD ROAD ROZELLE 2039	1	6	S	68	61	66	59	68	62	67	60	-1.8	-2	-1.6	-2	60	55	NO	YES	NO	NO	YES	Trigger 2.	7	2
NCA25	RES-NCA25-1568	29 LILYFIELD ROAD ROZELLE 2039	1	7	E	67	61	65	59	68	61	66	60	-1.5	-1.5	-1.6	-1.6	60	55	NO	YES	NO	NO	YES	Trigger 2.	6	2
NCA25	RES-NCA25-1568	29 LILYFIELD ROAD ROZELLE 2039	1	8	S	68	61	66	59	68	62	67	60	-1.7	-2	-1.6	-1.9	60	55	NO	YES	NO	NO	YES	Trigger 2.	7	2
NCA25	RES-NCA25-1568	29 LILYFIELD ROAD ROZELLE 2039	1	9	W	62	56	61	54	63	57	61	54	-1.9	-2.6	-1.8	-2.4	60	55	NO	NO	NO	NO	NO	No treatment	0	0
NCA25	RES-NCA25-1568	29 LILYFIELD ROAD ROZELLE 2039	1	10	N	50	44	49	44	50	45	49	44	-1	-0.8	-1.2	-1	60	55	NO	NO	NO	NO	NO	No treatment	0	0
NCA25	RES-NCA25-1568	29 LILYFIELD ROAD ROZELLE 2039	1	11	W	49	44	49	43	50	44	49	43	-0.9	-0.8	-1.1	-0.9	60	55	NO	NO	NO	NO	NO	No treatment	0	0
NCA25	RES-NCA25-1568	29 LILYFIELD ROAD ROZELLE 2039	1	12	N	50	44	49	44	51	45	49	44	-1	-0.7	-1.2	-1	60	55	NO	NO	NO	NO	NO	No treatment	0	0
NCA25	RES-NCA25-1568	29 LILYFIELD ROAD ROZELLE 2039	2	1	W	54	49	53	48	55	49	54	48	-0.9	-0.8	-1	-1	60	55	NO	NO	NO	NO	NO	No treatment	0	0
NCA25	RES-NCA25-1568	29 LILYFIELD ROAD ROZELLE 2039	2	2	N	56	51	56	51	56	51	56	51	-0.3	-0.1	-0.6	-0.4	60	55	NO	NO	NO	NO	NO	No treatment	0	0
NCA25	RES-NCA25-1568	29 LILYFIELD ROAD ROZELLE 2039	2	3	E	65	59	63	58	65	60	64	58	-1.5	-1.5	-1.5	-1.6	60	55	NO	NO	NO	NO	NO	No treatment	0	0
NCA25	RES-NCA25-1568	29 LILYFIELD ROAD ROZELLE 2039	2	4	S	68	62	67	60	69	63	67	61	-1.8	-2.1	-1.8	-2	60	55	YES	YES	NO	NO	YES	Trigger 2.	7	2
NCA25	RES-NCA25-1568	29 LILYFIELD ROAD ROZELLE 2039	2	5	E	68	62	66	61	69	63	67	61	-1.5	-1.4	-1.6	-1.6	60	55	YES	YES	NO	NO	YES	Trigger 2.	7	2
NCA25	RES-NCA25-1568	29 LILYFIELD ROAD ROZELLE 2039	2	6	S	69	62	67	60	69	63	67	61	-1.8	-2.1	-1.8	-2	60	55	YES	YES	NO	NO	YES	Trigger 2.	7	2
NCA25	RES-NCA25-1568	29 LILYFIELD ROAD ROZELLE 2039	2	7	E	68	62	66	60	68	62	67	61	-1.6	-1.6	-1.6	-1.7	60	55	YES	YES	NO	NO	YES	Trigger 2.	7	2
NCA25	RES-NCA25-1568	29 LILYFIELD ROAD ROZELLE 2039	2	8	S	69	62	67	60	69	63	67	61	-1.8	-2.1	-1.7	-2	60	55	YES	YES	NO	NO	YES	Trigger 2.	7	2
NCA25	RES-NCA25-1568	29 LILYFIELD ROAD ROZELLE 2039	2	9	W	64	58	62	55	64	58	62	55	-2	-2.6	-1.9	-2.5	60	55	NO	NO	NO	NO	NO	No treatment	0	0
NCA25	RES-NCA25-1568	29 LILYFIELD ROAD ROZELLE 2039	2	10	N	55	49	54	48	55	49	54	49	-0.8	-0.6	-1	-0.9	60	55	NO	NO	NO	NO	NO	No treatment	0	0
NCA25	RES-NCA25-1568	29 LILYFIELD ROAD ROZELLE 2039	2	11	W	54	49	53	48	55	49	54	48	-0.9	-0.8	-1	-1	60	55	NO	NO	NO	NO	NO	No treatment	0	0
NCA25	RES-NCA25-1568	29 LILYFIELD ROAD ROZELLE 2039	2	12	N	55	49	54	49	55	50	54	49	-0.7	-0.6	-0.9	-0.9	60	55	NO	NO	NO	NO	NO	No treatment	0	0
NCA25	RES-NCA25-1622	24 LILYFIELD ROAD ROZELLE 2039	0	1	N	69	61	67	59	70	62	69	60	-2	-2.1	-1.8	-2.2	60	55	NO	NO	NO	NO	NO	No treatment	0	0
NCA25	RES-NCA25-1622	24 LILYFIELD ROAD ROZELLE 2039	0	2	S	70	65	67	62	70	65	67	62	-2.7	-2.7	-2.9	-2.8	60	55	YES	YES	YES	YES	YES	Trigger 2. Trigger 3.	7	2
NCA25	RES-NCA25-1622	24 LILYFIELD ROAD ROZELLE 2039	1	1	N	70	62	68	60	71	63	69	61	-1.9	-2	-1.7	-2	60	55	NO	NO	NO	NO	NO	No treatment	0	0
NCA25	RES-NCA25-1622	24 LILYFIELD ROAD ROZELLE 2039	1	2	S	71	66	68	63	71	66	69	64	-2.3	-2.3	-2.4	-2.4	60	55	YES	YES	YES	YES	YES	Trigger 2. Trigger 3.	9	2
NCA25	RES-NCA25-1817	10A QUIRK STREET ROZELLE 2039	0	1	SW	49	43	47	41	49	44	47	42	-1.7	-1.9	-1.9	-2	60	55	NO	NO	NO	NO	NO	No treatment	0	0
NCA25	RES-NCA25-1817	10A QUIRK STREET ROZELLE 2039	0	2	NW	55	49	52	46	56	50	52	46	-3.2	-3.5	-3.3	-3.6	60	55	NO	NO	NO	NO	NO	No treatment	0	0
NCA25	RES-NCA25-1817	10A QUIRK STREET ROZELLE 2039	0	3	SW	50	44	48	42	50	44	48	42	-1.9	-2	-2.1	-2.1	60	55	NO	NO	NO	NO	NO	No treatment	0	0
NCA25	RES-NCA25-1817	10A QUIRK STREET ROZELLE 2039	0	4	NW	67	61	64	57	67	61	65	57	-2.7	-3.4	-2.8	-3.4	60	55	NO	NO	NO	NO	NO	No treatment	0	0
NCA25	RES-NCA25-1817	10A QUIRK STREET ROZELLE 2039	0	5	NE	72	66	69	63	72	66	69	63	-2.5	-2.9	-2.7	-3	60	55	NO	NO	YES	NO	YES	Trigger 3.	9	2
NCA25	RES-NCA25-1817	10A QUIRK STREET ROZELLE 2039	0	6	SE	62	56	59	53	62	56	60	53	-2.4	-2.8	-2.5	-2.8	60	55	NO	NO	NO	NO	NO	No treatment	0	0
NCA25	RES-NCA25-1817	10A QUIRK STREET ROZELLE 2039	0	7	SE	56	50	53	47	56	50	54	47	-2.1	-2.5	-2.2	-2.6	60	55	NO	NO	NO	NO	NO	No treatment	0	0
NCA25	RES-NCA25-1817	10A QUIRK STREET ROZELLE 2039	1	1	SW	52	46	50	44	53	47	50	44	-2	-2.2	-2.1	-2.3	60	55	NO	NO	NO	NO	NO	No treatment	0	0
NCA25	RES-NCA25-1817	10A QUIRK STREET ROZELLE 2039	1	2	NW	59	53	56	50	59	54	56	50	-3.3	-3.6	-3.4	-3.7	60	55	NO	NO	NO	NO	NO	No treatment	0	0
NCA25	RES-NCA25-1817	10A QUIRK STREET ROZELLE 2039	1	3	SW	54	48	52	46	54	48	52	46	-2	-2.1	-2.2	-2.3	60	55	NO	NO	NO	NO	NO	No treatment	0	0
NCA25	RES-NCA25-1817	10A QUIRK STREET ROZELLE 2039	1	4	NW	68	61	65	58	68	62	65	58	-2.8	-3.4	-2.9	-3.4	60	55	NO	NO	NO	NO	NO	No treatment	0	0
NCA25	RES-NCA25-1817	10A QUIRK STREET ROZELLE 2039	1	5	NE	72	66	70	63	73	66	70	63	-2.5	-2.9	-2.7	-2.9	60	55	NO	NO	YES	NO	YES	Trigger 3.	10	2
NCA25	RES-NCA25-1817	10A QUIRK STREET ROZELLE 2039	1	6	SE	65	59	63	56	65	59	63	57	-2.4	-2.7	-2.4	-2.8	60	55	NO	NO	NO	NO	NO	No treatment	0	0
NCA25	RES-NCA25-1817	10A QUIRK STREET ROZELLE 2039	1	7	SE	58	52	56	50	59	53	56	50	-2.3	-2.6	-2.4	-2.7	60	55	NO	NO	NO	NO	NO	No treatment	0	0
NCA25	RES-NCA25-1836	16 LILYFIELD ROAD ROZELLE 2039	0	1	N	70	62	68	61	71	63	69	61	-1.6	-1.4	-1.6	-1.6	60	55	NO	YES	NO	NO	YES	Trigger 2.	9	2
NCA25	RES-NCA25-1836	16 LILYFIELD ROAD ROZELLE 2039	0	3	S	68	63	65	60	68	63	65	60	-2.8	-2.9	-3	-2.9	60	55	YES	YES	YES	YES	YES	Trigger 2. Trigger 3.	5	1
NCA25	RES-NCA25-1836	16 LILYFIELD ROAD ROZELLE 2039	1	1	N	70	63	69	62	71	63	69	62	-1.3	-1	-1.4	-1.2	60	55	NO	YES	NO	NO	YES	Trigger 2.	9	2
NCA25	RES-NCA25-1836	16 LILYFIELD ROAD ROZELLE 2039	1	3	S	69	64	67	62	69	64	67	62	-2.2	-2.2	-2.4	-2.3	60	55	YES	YES	YES	YES	YES	Trigger 2. Trigger 3.	7	2
NCA25	RES-NCA25-1859	7 LILYFIELD ROAD ROZELLE 2039	0	1	W	51	46	51	45	52	46	51	45	-0.5	-0.5	-0.7	-0.7	60	55	NO	NO	NO	NO	NO	No treatment	0	0
NCA25	RES-NCA25-1859	7 LILYFIELD ROAD ROZELLE 2039	0	2	N	54	48	63	56	54	48	63	56	8.6	8.1	8.3	8.1	60	55	NO	NO	NO	NO	YES	Trigger 1.	3	1
NCA25	RES-NCA25-1859	7 LILYFIELD ROAD ROZELLE 2039	0	3	S	71	65	71	65	72	65	71	65	-0.8	-0.3	-0.8	-0.4	60	55	YES	YES	YES	YES	YES	Trigger 2. Trigger 3.	11	3
NCA25	RES-NCA25-1859	7 LILYFIELD ROAD ROZELLE 2039	0	4	N	51	46	51	45	52	46	52	46	-0.1	-0.2	-0.3	-0.3	60	55	NO	NO	NO	NO	NO	No treatment	0	0
NCA25	RES-NCA25-1859	7 LILYFIELD ROAD ROZELLE 2039	1	1	W	55	49	55	49	55	50	55	49	0.1	0	0	-0.1	60	55	NO	NO	NO	NO	NO	No treatment	0	0
NCA25	RES-NCA25-1859	7 LILYFIELD ROAD ROZELLE 2039	1	2	N	57	52	68	61	58	52	68	62	10.3	9.9	10.1	9.9	60	55	YES	YES	YES	YES	YES	Trigger 1. Trigger 2. Trigger 3.	8	2
NCA25	RES-NCA25-1859	7 LILYFIELD ROAD ROZELLE 2039	1	3	S	72	66	71	65	72	66	72	66	-0.6	-0.2	-0.7	-0.4	60	55	YES	YES	YES	YES	YES	Trigger 2. Trigger 3.	12	3
NCA25	RES-NCA25-1859	7 LILYFIELD ROAD ROZELLE 2039	1	4	N	55	49	56	50	55	50	56	50	0.7	0.6	0.7	0.4	60	55	NO	NO	NO	NO	NO	No treatment	0	0
NCA25	RES-NCA25-1879	38 LILYFIELD ROAD ROZELLE 2039	0	1	N	69	61	67	59	70	62	68	60	-2	-2.2	-1.8	-2.2	60	55	NO	NO	NO	NO	NO	No treatment	0	0
NCA25	RES-NCA25-1879	38 LILYFIELD ROAD ROZELLE 2039	0	2	NE	59	52	57	50	60	53	58	51	-1.9	-2	-1.8	-2.1	60	55	NO	NO	NO	NO	NO	No treatment	0	0
NCA25	RES-NCA25-1879	38 LILYFIELD ROAD ROZELLE 2039	0	3	S	67	62	65	59	67	63	65	60	-2.4	-2.8	-2.5	-3	60	55	YES	YES	NO	NO	YES	Trigger 2.	5	1
NCA25	RES-NCA25-1879	38 LILYFIELD ROAD ROZELLE 2039	0	4	W	65	60	63	58	65	60	63	58	-2	-2.4	-2.2	-2.5	60	55	NO	NO	NO	NO	NO	No treatment	0	0
NCA25	RES-NCA25-1879	38 LILYFIELD ROAD ROZELLE 2039	0	5	S	63	59	62	57	64	59	62	57	-1.7	-1.9	-1.8	-2.1	60	55	NO	NO	NO	NO	NO	No treatment	0	0
NCA25	RES-NCA25-1879	38 LILYFIELD ROAD ROZELLE 2039	0	6	W	61	54	59	52	61	55	60	53	-1.9	-2	-1.8	-2	60	55	NO	NO	NO	NO	NO	No treatment	0	0
NCA25	RES-NCA25-1920	42 LILYFIELD ROAD ROZELLE 2039	0	1	N	68	60	66	58	70	62	68	59	-2	-2.2	-1.8	-2.2	60	55	NO	NO	NO	NO	NO	No treatment	0	0
NCA25	RES-NCA25-1920	42 LILYFIELD ROAD ROZELLE 2039	0	2	SE	68	63	65	60	68	63	65	60	-2.4	-2.7	-2.6	-2.9	60	55	YES	YES	YES	YES	YES	Trigger 2. Trigger 3.	5	1
NCA25	RES-NCA25-1920	42 LILYFIELD ROAD ROZELLE 2039	1	1	N	69	61	67	59	70	62	68	60	-1.8	-2.1	-1.7	-2.1	60	55	NO	NO	NO	NO	NO	No treatment	0	0
NCA25	RES-NCA25-1920	42 LILYFIELD ROAD ROZELLE 2039	1	2	SE	68	63	66	61	68	63	66	61	-2.2	-2.4	-2.3	-2.5	60	55	YES	YES	YES	YES	YES	Trigger 2. Trigger 3.	6	2
NCA25	RES-NCA25-1958	8 HORNSEY STREET ROZELLE 2039	0	1	N	61	55	65	60	61	56	65	60	4.1	4.4	3.8	4.1	60	55	YES	YES	YES	NO	YES	Trigger 1. Trigger 2. Trigger 3.	5	1
NCA25	RES-NCA25-1958	8 HORNSEY STREET ROZELLE 2039	0	3	S	61	55	59	53	62	55	60	54	-1.6	-1.5	-1.6	-1.5	60	55	NO	NO	NO	NO	NO	No treatment	0	0
NCA25	RES-NCA25-1958	8 HORNSEY STREET ROZELLE 2039	0	4	W	52	47	52	46	53	47	52	46	-0.7	-0.9	-0.8	-1	60	55	NO	NO	NO	NO	NO	No treatment	0	0
NCA25	RES-NCA25-1958	8 HORNSEY STREET ROZELLE 2039	0	5	S	53	48	52	47	54	48	53	47	-0.8	-0.9	-0.9	-1	60	55	NO	NO	NO	NO	NO	No treatment	0	0
NCA25	RES-NCA25-1958	8 HORNSEY STREET ROZELLE 2039	1	1	N	64	58	66	61	64	59	66	61	2.4	2.2	2.1	1.9	60	55	YES	YES	YES	YES	YES	Trigger 1. Trigger 2. Trigger 3.	6	2
NCA25	RES-NCA25-1958	8 HORNSEY STREET ROZELLE 2039	1	3	S	65	59	63	57	65	59	64	58	-1.6	-1.7	-1.6	-1.6	60	55	NO	NO	NO	NO	NO	No treatment	0	0
NCA25	RES-NCA25-1958	8 HORNSEY STREET ROZELLE 2039	1	4	W	58	53	57	51	58	53	57	52	-1	-1.2	-1	-1.2	60	55	NO	NO	NO	NO	NO	No treatment	0	0
NCA25	RES-NCA25-1958	8 HORNSEY STREET ROZELLE 2039	1	5	S	59	54	58	53	59	54	58	53	-0.8	-1	-0.8	-1	60	55	NO	NO	NO	NO	NO	No treatment	0	0
NCA25	RES-NCA25-1978	41 LILYFIELD ROAD ROZELLE 2039	0	1	N	47	41	46	40	48	42	46	40	-1.2	-1.3	-1.3	-1.4	60	54	NO	NO	NO	NO	NO	No treatment	0	0
NCA25	RES-NCA25-1978	41 LILYFIELD ROAD ROZELLE 2039	0	2	E	63	57	61	55	64	58	62	55	-1.9	-2.2	-1.8	-2.2	60	55	NO	NO	NO	NO	NO	No treatment	0	0

NCA	NCA ID	Receiver Address	Facade			Opening Year				Design Year				Trigger 1				NCG noise criteria		Trigger 2 Do noise levels exceed the cumulative limit with project roads adding ≥2dB to the total noise levels?		Trigger 3 Is the contribution from the road project Acute?		Consider additional noise mitigation?	Report	Exceedance dB(A)	At-property treatment category
						No Build		Build		No Build		Build		Opening Year		Design Year											
			Floor	Number	Orientation	Day	Night	Day	Night	Day	Night	Day	Night	Day	Night	Day	Night	Day	Night	Day	Night	Day	Night				
						dB(A)	dB(A)	dB(A)	dB(A)	dB(A)	dB(A)	dB(A)	dB(A)	dB(A)	dB(A)	dB(A)	dB(A)	dB(A)	dB(A)			≥ 65dB LAeq,15h	≥ 60dB LAeq,9h				
NCA25	RES-NCA25-1978	41 LILYFIELD ROAD ROZELLE 2039	0	3	S	66	59	65	58	67	60	66	58	-1.5	-1.8	-1.4	-1.8	60	55	YES	NO	NO	NO	YES	Trigger 2.	6	2
NCA25	RES-NCA25-1978	41 LILYFIELD ROAD ROZELLE 2039	0	4	W	60	53	59	52	61	54	60	53	-0.6	-0.6	-0.7	-0.7	60	55	NO	NO	NO	NO	NO	No treatment	0	0
NCA25	RES-NCA25-1978	41 LILYFIELD ROAD ROZELLE 2039	1	1	N	51	45	49	44	51	45	50	44	-1.1	-1.3	-1.3	-1.4	60	55	NO	NO	NO	NO	NO	No treatment	0	0
NCA25	RES-NCA25-1978	41 LILYFIELD ROAD ROZELLE 2039	1	2	E	65	58	63	57	65	59	64	57	-1.6	-1.6	-1.6	-1.7	60	55	NO	NO	NO	NO	NO	No treatment	0	0
NCA25	RES-NCA25-1978	41 LILYFIELD ROAD ROZELLE 2039	1	3	S	67	60	65	58	67	61	66	59	-1.6	-1.8	-1.4	-1.8	60	55	YES	NO	NO	NO	YES	Trigger 2.	6	2
NCA25	RES-NCA25-1978	41 LILYFIELD ROAD ROZELLE 2039	1	4	W	61	54	60	53	61	55	60	54	-0.8	-0.8	-0.8	-0.9	60	55	NO	NO	NO	NO	NO	No treatment	0	0
NCA25	RES-NCA25-1995	2 HORNSEY STREET ROZELLE 2039	0	1	E	56	49	55	48	57	50	56	48	-1.5	-1.6	-1.6	-1.7	60	55	NO	NO	NO	NO	NO	No treatment	0	0
NCA25	RES-NCA25-1995	2 HORNSEY STREET ROZELLE 2039	0	2	S	60	53	58	51	61	54	60	52	-1.7	-1.7	-1.6	-1.8	60	55	NO	NO	NO	NO	NO	No treatment	0	0
NCA25	RES-NCA25-1995	2 HORNSEY STREET ROZELLE 2039	0	6	E	54	48	56	50	54	48	56	50	2.1	2.6	1.7	2.2	60	55	NO	NO	NO	NO	NO	No treatment	0	0
NCA25	RES-NCA25-1995	2 HORNSEY STREET ROZELLE 2039	1	1	E	58	51	57	50	59	52	58	51	-1.2	-1.2	-1.2	-1.3	60	55	NO	NO	NO	NO	NO	No treatment	0	0
NCA25	RES-NCA25-1995	2 HORNSEY STREET ROZELLE 2039	1	2	S	61	54	60	53	62	55	61	53	-1.5	-1.6	-1.5	-1.6	60	55	NO	NO	NO	NO	NO	No treatment	0	0
NCA25	RES-NCA25-1995	2 HORNSEY STREET ROZELLE 2039	1	3	N	61	55	62	56	61	56	62	56	1.1	0.8	1	0.6	60	55	NO	NO	NO	NO	NO	No treatment	0	0
NCA25	RES-NCA25-1995	2 HORNSEY STREET ROZELLE 2039	1	4	E	58	53	65	60	59	53	65	59	6.3	7	5.8	6.4	60	55	YES	YES	NO	NO	YES	Trigger 1. Trigger 2.	5	1
NCA25	RES-NCA25-1995	2 HORNSEY STREET ROZELLE 2039	1	5	S	55	50	62	57	56	50	62	57	6.3	7.1	5.7	6.5	60	55	NO	NO	NO	NO	YES	Trigger 1.	2	1
NCA25	RES-NCA25-1995	2 HORNSEY STREET ROZELLE 2039	1	6	E	57	51	61	55	58	52	61	55	3.6	4.2	3.1	3.7	60	55	NO	NO	NO	NO	YES	Trigger 1.	1	1
NCA25	RES-NCA25-2007	12 LILYFIELD ROAD ROZELLE 2039	0	1	N	69	62	68	61	70	63	69	61	-1.5	-1.4	-1.6	-1.5	60	55	NO	YES	NO	NO	YES	Trigger 2.	9	2
NCA25	RES-NCA25-2007	12 LILYFIELD ROAD ROZELLE 2039	0	3	S	68	63	65	60	68	63	65	60	-2.6	-3	-2.8	-3	60	55	YES	YES	YES	YES	YES	Trigger 2. Trigger 3.	5	1
NCA25	RES-NCA25-2007	12 LILYFIELD ROAD ROZELLE 2039	1	1	N	70	63	69	62	71	63	70	62	-1.3	-0.9	-1.3	-1.2	60	55	YES	YES	NO	NO	YES	Trigger 2.	10	2
NCA25	RES-NCA25-2007	12 LILYFIELD ROAD ROZELLE 2039	1	3	S	68	64	66	61	69	64	67	61	-2	-2.3	-2.1	-2.4	60	55	YES	YES	YES	YES	YES	Trigger 2. Trigger 3.	7	2
NCA25	RES-NCA25-2038	40 LILYFIELD ROAD ROZELLE 2039	0	1	N	68	61	67	58	70	62	68	59	-1.9	-2.2	-1.8	-2.2	60	55	NO	NO	NO	NO	NO	No treatment	0	0
NCA25	RES-NCA25-2038	40 LILYFIELD ROAD ROZELLE 2039	0	2	E	61	56	59	53	62	56	59	54	-2	-2.3	-2.2	-2.5	60	55	NO	NO	NO	NO	NO	No treatment	0	0
NCA25	RES-NCA25-2038	40 LILYFIELD ROAD ROZELLE 2039	0	3	S	67	63	65	60	68	63	65	60	-2.5	-2.9	-2.6	-3	60	55	YES	YES	YES	YES	YES	Trigger 2. Trigger 3.	5	1
NCA25	RES-NCA25-2038	40 LILYFIELD ROAD ROZELLE 2039	1	1	N	69	61	67	59	70	62	68	60	-1.9	-2.1	-1.7	-2	60	55	NO	NO	NO	NO	NO	No treatment	0	0
NCA25	RES-NCA25-2038	40 LILYFIELD ROAD ROZELLE 2039	1	2	E	63	58	61	56	64	58	62	56	-1.7	-1.8	-1.9	-2	60	55	NO	NO	NO	NO	NO	No treatment	0	0
NCA25	RES-NCA25-2038	40 LILYFIELD ROAD ROZELLE 2039	1	3	S	68	63	66	60	68	63	66	61	-2.1	-2.5	-2.3	-2.6	60	55	YES	YES	YES	YES	YES	Trigger 2. Trigger 3.	6	2
NCA25	RES-NCA25-2093	4 HORNSEY STREET ROZELLE 2039	0	1	S	63	55	61	54	64	56	62	54	-1.7	-1.8	-1.7	-1.8	60	55	NO	NO	NO	NO	NO	No treatment	0	0
NCA25	RES-NCA25-2093	4 HORNSEY STREET ROZELLE 2039	1	1	S	64	57	62	55	65	58	63	56	-1.5	-1.6	-1.5	-1.7	60	55	NO	NO	NO	NO	NO	No treatment	0	0
NCA25	RES-NCA25-2093	4 HORNSEY STREET ROZELLE 2039	1	2	N	64	58	64	58	64	58	65	58	0.6	0.4	0.5	0.3	60	55	YES	NO	NO	NO	YES	Trigger 2.	5	1
NCA25	RES-NCA25-2201	32 LILYFIELD ROAD ROZELLE 2039	0	1	N	69	61	67	58	70	62	68	60	-2	-2.2	-1.8	-2.2	60	55	NO	NO	NO	NO	NO	No treatment	0	0
NCA25	RES-NCA25-2201	32 LILYFIELD ROAD ROZELLE 2039	0	2	S	70	65	67	62	70	65	67	62	-2.5	-2.6	-2.7	-2.8	60	55	YES	YES	YES	YES	YES	Trigger 2. Trigger 3.	7	2
NCA25	RES-NCA25-2201	32 LILYFIELD ROAD ROZELLE 2039	1	1	N	69	61	67	59	70	62	68	60	-1.9	-2	-1.8	-2	60	55	NO	NO	NO	NO	NO	No treatment	0	0
NCA25	RES-NCA25-2201	32 LILYFIELD ROAD ROZELLE 2039	1	2	S	70	65	68	63	70	66	68	63	-2.1	-2.2	-2.3	-2.4	60	55	YES	YES	YES	YES	YES	Trigger 2. Trigger 3.	8	2
NCA25	RES-NCA25-2203	28 LILYFIELD ROAD ROZELLE 2039	0	1	N	69	61	67	59	70	62	68	60	-1.9	-2.1	-1.8	-2.1	60	55	NO	NO	NO	NO	NO	No treatment	0	0
NCA25	RES-NCA25-2203	28 LILYFIELD ROAD ROZELLE 2039	0	2	S	70	65	67	62	70	65	67	62	-2.6	-2.7	-2.8	-2.9	60	55	YES	YES	YES	YES	YES	Trigger 2. Trigger 3.	7	2
NCA25	RES-NCA25-2203	28 LILYFIELD ROAD ROZELLE 2039	1	1	N	69	61	67	59	70	62	69	60	-1.8	-1.9	-1.7	-2	60	55	NO	NO	NO	NO	NO	No treatment	0	0
NCA25	RES-NCA25-2203	28 LILYFIELD ROAD ROZELLE 2039	1	2	S	70	65	68	63	71	66	68	63	-2.2	-2.2	-2.4	-2.4	60	55	YES	YES	YES	YES	YES	Trigger 2. Trigger 3.	8	2
NCA25	RES-NCA25-2319	25 LILYFIELD ROAD ROZELLE 2039	0	1	W	55	48	53	47	55	49	54	47	-1.3	-1.4	-1.3	-1.4	60	55	NO	NO	NO	NO	NO	No treatment	0	0
NCA25	RES-NCA25-2319	25 LILYFIELD ROAD ROZELLE 2039	0	2	N	49	44	48	43	50	44	49	43	-1	-0.9	-1.1	-1.1	60	55	NO	NO	NO	NO	NO	No treatment	0	0
NCA25	RES-NCA25-2319	25 LILYFIELD ROAD ROZELLE 2039	0	4	S	67	60	65	58	68	60	66	59	-1.7	-1.8	-1.6	-1.9	60	55	NO	NO	NO	NO	NO	No treatment	0	0
NCA25	RES-NCA25-2319	25 LILYFIELD ROAD ROZELLE 2039	1	1	W	59	54	58	52	60	54	58	52	-1.3	-1.7	-1.3	-1.7	60	55	NO	NO	NO	NO	NO	No treatment	0	0
NCA25	RES-NCA25-2319	25 LILYFIELD ROAD ROZELLE 2039	1	2	N	54	48	53	47	54	49	53	48	-0.9	-0.8	-1.1	-1	60	55	NO	NO	NO	NO	NO	No treatment	0	0
NCA25	RES-NCA25-2319	25 LILYFIELD ROAD ROZELLE 2039	1	4	S	68	61	66	59	68	62	67	60	-1.6	-1.9	-1.6	-1.9	60	55	YES	YES	NO	NO	YES	Trigger 2.	7	2
NCA25	RES-NCA25-2490	3 HORNSEY STREET ROZELLE 2039	0	1	W	50	44	48	42	51	45	48	42	-2.1	-2.4	-2.3	-2.5	60	55	NO	NO	NO	NO	NO	No treatment	0	0
NCA25	RES-NCA25-2490	3 HORNSEY STREET ROZELLE 2039	0	2	N	61	55	59	52	61	55	59	52	-2.2	-2.6	-2.2	-2.7	60	55	NO	NO	NO	NO	NO	No treatment	0	0
NCA25	RES-NCA25-2490	3 HORNSEY STREET ROZELLE 2039	0	3	W	49	43	47	40	50	44	47	41	-2.7	-2.9	-2.8	-3	60	55	NO	NO	NO	NO	NO	No treatment	0	0
NCA25	RES-NCA25-2490	3 HORNSEY STREET ROZELLE 2039	0	4	N	63	56	61	54	63	57	61	54	-2	-2.6	-2.1	-2.6	60	55	NO	NO	NO	NO	NO	No treatment	0	0
NCA25	RES-NCA25-2490	3 HORNSEY STREET ROZELLE 2039	0	5	NW	64	57	61	54	64	58	62	55	-2.4	-2.9	-2.6	-2.9	60	55	NO	NO	NO	NO	NO	No treatment	0	0
NCA25	RES-NCA25-2490	3 HORNSEY STREET ROZELLE 2039	0	6	N	61	55	58	51	62	56	58	52	-3.7	-3.9	-3.8	-3.9	60	55	NO	NO	NO	NO	NO	No treatment	0	0
NCA25	RES-NCA25-2490	3 HORNSEY STREET ROZELLE 2039	0	7	W	47	41	45	39	48	42	46	40	-2.1	-2.1	-2.2	-2.3	60	54	NO	NO	NO	NO	NO	No treatment	0	0
NCA25	RES-NCA25-2490	3 HORNSEY STREET ROZELLE 2039	0	8	S	46	40	44	38	46	40	45	39	-1.5	-1.5	-1.6	-1.6	58	52	NO	NO	NO	NO	NO	No treatment	0	0
NCA25	RES-NCA25-2490	3 HORNSEY STREET ROZELLE 2039	0	9	W	68	61	65	58	68	62	65	59	-2.8	-3.2	-2.9	-3.3	60	55	NO	NO	NO	NO	NO	No treatment	0	0
NCA25	RES-NCA25-2490	3 HORNSEY STREET ROZELLE 2039	0	10	N	74	68	72	65	74	68	72	66	-2.3	-2.5	-2.4	-2.6	60	55	YES	YES	YES	YES	YES	Trigger 2. Trigger 3.	12	3
NCA25	RES-NCA25-2490	3 HORNSEY STREET ROZELLE 2039	0	11	E	67	61	71	65	67	61	71	65	4	4	3.8	3.9	60	55	YES	YES	YES	YES	YES	Trigger 1. Trigger 2. Trigger 3.	11	3
NCA25	RES-NCA25-2490	3 HORNSEY STREET ROZELLE 2039	0	12	E	63	57	69	64	64	58	70	64	6.2	6.2	6	6	60	55	YES	YES	YES	YES	YES	Trigger 1. Trigger 2. Trigger 3.	10	2
NCA25	RES-NCA25-2490	3 HORNSEY STREET ROZELLE 2039	0	13	S	60	54	63	58	60	55	63	58	3.4	3.4	3.1	3.1	60	55	NO	NO	NO	NO	YES	Trigger 1.	3	1
NCA25	RES-NCA25-2490	3 HORNSEY STREET ROZELLE 2039	0	14	S	59	54	61	56	59	54	61	56	2.5	2.6	2.1	2.4	60	55	NO	NO	NO	NO	YES	Trigger 1.	1	1
NCA25	RES-NCA25-2490	3 HORNSEY STREET ROZELLE 2039	1	1	W	52	47	50	44	53	47	50	44	-2.1	-2.6	-2.3	-2.6	60	55	NO	NO	NO	NO	NO	No treatment	0	0
NCA25	RES-NCA25-2490	3 HORNSEY STREET ROZELLE 2039	1	2	N	62	56	60	53	62	56	60	53	-2.4	-2.8	-2.4	-2.9	60	55	NO	NO	NO	NO	NO	No treatment	0	0
NCA25	RES-NCA25-2490	3 HORNSEY STREET ROZELLE 2039	1	3	W	51	45	48	42	52	46	49	42	-3.1	-3.3	-3.2	-3.4	60	55	NO	NO	NO	NO	NO	No treatment	0	0
NCA25	RES-NCA25-2490	3 HORNSEY STREET ROZELLE 2039	1	4	N	64	57	62	54	64	57	62	55	-2	-2.7	-2.2	-2.7	60	55	NO	NO	NO	NO	NO	No treatment	0	0
NCA25	RES-NCA25-2490	3 HORNSEY STREET ROZELLE 2039	1	5	NW	64	58	62	55	65	58	62	55	-2.5	-2.9	-2.6	-2.9	60	55	NO	NO	NO	NO	NO	No treatment	0	0
NCA25	RES-NCA25-2490	3 HORNSEY STREET ROZELLE 2039	1	6	N	62	56	58	52	62	56	58	52	-3.7	-3.9	-3.8	-3.9	60	55	NO	NO	NO	NO	NO	No treatment	0	0
NCA25	RES-NCA25-2490	3 HORNSEY STREET ROZELLE 2039	1	7	W	49	43	46	40	49	43	47	41	-2.5	-2.6	-2.6	-2.7	60	55	NO	NO	NO	NO	NO	No treatment	0	0
NCA25	RES-NCA25-2490	3 HORNSEY STREET ROZELLE 2039	1	8	S	46	40	45	39	46	40	45	39	-1.4	-1.4	-1.5	-1.6	58	52	NO	NO	NO	NO	NO	No treatment	0	0
NCA25	RES-NCA25-2490	3 HORNSEY STREET ROZELLE 2039	1	9	W	68	62	65	58	68	62	65	59	-2.8	-3.3	-2.9	-3.3	60	55	NO	NO	NO	NO	NO	No treatment	0	0
NCA25	RES-NCA25-2490	3 HORNSEY STREET ROZELLE 2039	1	10	N	74	68	72	65	74	68	72	66	-2.3	-2.5	-2.4	-2.6	60	55	YES	YES	YES	YES	YES	Trigger 2. Trigger 3.	12	3
NCA25	RES-NCA25-2490	3 HORNSEY STREET ROZELLE 2039	1	11	E	69	63	71	65	69	63	71	65	2.5	2.3	2.3	2	60	55	YES	YES	YES	YES	YES	Trigger 1. Trigger 2. Trigger 3.	11	3
NCA25	RES-NCA25-2490	3 HORNSEY STREET ROZELLE 2039	1	12	E	66	61	70	64	67	61	70	64	3.6	3.1	3.4	2.9	60	55	YES	YES	YES	YES	YES	Trigger 1. Trigger 2. Trigger 3.	10	2
NCA25	RES-NCA25-2490	3 HORNSEY STREET ROZELLE 2039	1	13	S	63	57	64	59	63	58	64	59	1.3	1.1	1.1	0.9	60	55	NO	NO	NO	NO	NO	No treatment	0	0
NCA25	RES-NCA25-2490	3 HORNSEY STREET ROZELLE 2039	1	14	S	61	56	62	57	61	56	62	57	1.2	1.2	1	0.9	60	55	NO	NO	NO	NO	NO	No treatment	0	0
NCA25	RES-NCA25-2490	3 HORNSEY STREET ROZELLE 2039	2	1	W	55	50	53	47	56	50	53	47	-2	-2.5	-2.1	-2.6	60	55	NO	NO	NO	NO	NO	No treatment	0	0
NCA25	RES-NCA25-2490	3 HORNSEY STREET ROZELLE 2039	2	2	N	63	56	60	54	63	57	61	54	-2.4	-2.8	-2.4	-2.9	60	55	NO	NO	NO	NO	NO	No treatment	0	0
NCA25	RES-NCA25-2490	3 HORNSEY STREET ROZELLE 2039	2	3	W	54	48	51	44	54	48	51	45	-3.3	-3.6	-3.4	-3.6	60	55	NO	NO	NO	NO	NO	No treatment	0	0
NCA25	RES-NCA25-2490	3 HORNSEY STREET ROZELLE 2039	2	4	N	64	58	62	55	65	58	62	55	-2.1	-2.7	-2.2	-2.7	60	55	NO	NO	NO	NO	NO	No treatment	0	0
NCA25	RES-NCA25-2490	3 HORNSEY STREET ROZELLE 2039	2	5	NW	65	58	62	55	65	59	62	56	-2.6	-3	-2.6	-3	60	55	NO	NO	NO	NO	NO	No treatment	0	0
NCA25	RES-NCA25-2490	3 HORNSEY STREET ROZELLE 2039	2	6	N	62	56	59	52	63	57	59	53	-3.7	-3.9	-3.8	-3.9	60	55	NO	NO	NO	NO	NO	No treatment	0	0
NCA25	RES-NCA25-2490	3 HORNSEY STREET ROZELLE 2039	2	7	W	52	46	49	43	53	47	49	43	-3.1	-3.3	-3.2	-3.4	60	55	NO	NO	NO	NO	NO	No treatment	0	0
NCA25	RES-NCA25-2490	3 HORNSEY STREET ROZELLE 2039	2	8	S	47	41	46	40	47	41	46	40	-1.3	-1.3	-1.4	-1.4	59	53	NO	NO	NO	NO	NO	No treatment	0	0
NCA25	RES-NCA25-2490	3 HORNSEY STREET ROZELLE 2039	2	9	W	68	62	65	59	68	62	66	59	-2.8	-3.3	-2.9	-3.3	60	55	NO	NO	NO	NO	NO	No treatment	0	0
NCA25	RES-NCA25-2490	3 HORNSEY STREET ROZELLE 2039	2	10	N	74	68	71	65	74	68	72	65	-2.3	-2.5	-2.4	-2.6	60	55	YES	YES	YES	YES	YES	Trigger 2. Trigger 3.	12	3
NCA25	RES-NCA25-2490	3 HORNSEY STREET ROZELLE 2039	2	11	E	70	64	71	65	70	65	71	65	1.3	0.9	1.1	0.8	60	55	YES	YES	YES	YES	YES	Trigger 2. Trigger 3.	11	3
NCA25	RES-NCA25-2490	3 HORNSEY STREET ROZELLE 2039	2	12	E	68	63	70	64	68	63	70	65	2.3	1.9	2.1	1.7	60	55	YES	YES	YES	YES	YES	Trigger 1. Trigger 2. Trigger 3.	10	2
NCA25	RES-NCA25-2490	3 HORNSEY STREET ROZELLE 2039	2	13	S	65	60	65	60	65	60	65	60	0	-0.2	-0.2	-0.3	60	55	YES	YES	YES	NO	YES	Trigger 2. Trigger 3.	5	1
NCA25	RES-NCA25-2490	3 HORNSEY STREET ROZELLE 2039	2	14	S	63	58	63	58	64	58	64	58	0.1	0	-0.1	-0.2	60	55	NO	NO	NO	NO	NO	No treatment	0	0
NCA25	RES-NCA25-2490	3 HORNSEY STREET ROZELLE 2039	3	1	W	60	54	57	51	60	54	58	52	-2.2	-2.9	-2.1	-2.8	60	55	NO	NO	NO	NO	NO	No treatment	0	0
NCA25	RES-NCA25-2490	3 HORNSEY STREET ROZELLE 2039	3	2	N	64	57	61	54	64	58	61	55	-2.5	-2.9	-2.5	-3	60	55	NO	NO	NO	NO	NO	No treatment	0	0
NCA25	RES-NCA25-2490	3 HORNSEY STREET ROZELLE 2039	3	3	W	57	51	54	48	58	52	54	48	-3.4	-3.7	-3.5	-3.8	60	55	NO	NO	NO	NO	NO	No treatment	0	0
NCA25	RES-NCA25-2490	3 HORNSEY STREET ROZELLE 2039	3	4	N	65	58	63	56	65	59	63	56	-2.3	-2.8	-2.4	-2.9	60	55	NO	NO	NO	NO	NO	No treatment	0	0
NCA25	RES-NCA25-2490	3 HORNSEY STREET ROZELLE 2039	3	5	NW	65	59	63	56	66	59	63	56	-2.7	-3.2	-2.8	-3.1	60	55	NO	NO	NO	NO	NO	No treatment	0	0
NCA25	RES-NCA25-2490	3 HORNSEY STREET ROZELLE 2039	3	6	N	63	57	60	53	64	58	60	54	-3.7	-3.9	-3.8	-4	60	55	NO	NO	NO	NO	NO	No treatment	0	0
NCA25	RES-NCA25-2490	3 HORNSEY STREET ROZELLE 2039	3	7	W	57	51	53	47	57	51	53	47	-3.5	-3.9	-3.6	-3.9	60	55	NO	NO	NO	NO	NO	No treatment	0	0
NCA25	RES-NCA25-2490	3 HORNSEY STREET ROZELLE 2039	3	8	S	49	43	48	42	49	43	48	42	-1.2	-1.2	-1.3	-1.4	60	55	NO	NO	NO	NO	NO	No treatment	0	0
NCA25	RES-NCA25-2490	3 HORNSEY STREET ROZELLE 2039	3	9	W	68	62	65	59	69	62	66	59	-2.8	-3.4	-3	-3.3	60	55	NO	NO	NO	NO	NO	No treatment	0	0
NCA25	RES-NCA25-2490	3 HORNSEY STREET ROZELLE 2039	3	10	N	74	67	71	65	74	68	71	65	-2.3	-2.4	-2.4	-2.6	60	55	YES	YES	YES	YES	YES	Trigger 2. Trigger 3.	11	3
NCA25	RES-NCA25-2490	3 HORNSEY STREET ROZELLE 2039	3	11	E	71	65	71	65	71	66	71	66	0.1	-0.1	0	-0.2	60	55	YES	YES	YES	YES	YES	Trigger 2. Trigger 3.	11	3
NCA25	RES-NCA25-2490	3 HORNSEY STREET ROZELLE 2039	3	12	E	69	64	70	65	70	64	71	65	1.3	1	1	0.8	60	55	YES	YES	YES	YES	YES	Trigger 2. Trigger 3.	11	3
NCA25	RES-NCA25-2490	3 HORNSEY STREET ROZELLE 2039	3	13	S	67	62	66	61	67	62	67	61	-0.9	-1.1	-0.9	-1.1	60	55	YES	YES	YES	YES	YES	Trigger 2. Trigger 3.	7	2
NCA25	RES-NCA25-2490	3 HORNSEY STREET ROZELLE 2039	3	14	S	66	60	65	59	66	61	65	60	-0.7	-1	-0.9	-1	60	55	YES	YES	YES	NO	YES	Trigger 2. Trigger 3.	5	1
NCA25	RES-NCA25-2490	3 HORNSEY STREET ROZELLE 2039	4	1	W	63	57	60	54	63	57	60	54	-2.6	-3.1	-2.6	-3.1	60	55	NO	NO	NO	NO	NO	No treatment	0	0
NCA25	RES-NCA25-2490	3 HORNSEY STREET ROZELLE 2039	4	2	N	65	59	62	56	65	59	63	56	-2.5	-3.1	-2.7	-3.1	60	55	NO	NO	NO	NO	NO	No treatment	0	0
NCA25	RES-NCA25-2490	3 HORNSEY STREET ROZELLE 2039	4	3	W	61	55	57	51	61	55	58	51	-3.4	-3.7	-3.5	-3.8	60	55	NO	NO	NO	NO	NO	No treatment	0	0
NCA25	RES-NCA25-2490	3 HORNSEY STREET ROZELLE 2039	4	4	N	66	60	63	56	66	60	64	57	-2.5	-3.1	-2.6	-3.1	60	55	NO	NO	NO	NO	NO	No treatment	0	0
NCA25	RES-NCA25-2490	3 HORNSEY STREET ROZELLE 2039	4	5	NW	66	60	64	57	67	60	64	57	-2.9	-3.3	-2.9	-3.3	60	55	NO	NO	NO	NO	NO	No treatment	0	0
NCA25	RES-NCA25-2490	3 HORNSEY STREET ROZELLE 2039	4	6	N	65	59	61	55	65	59	61	55	-3.7	-4	-3.8	-3.9	60	55	NO	NO	NO	NO	NO	No treatment	0	0
NCA25	RES-NCA25-2490	3 HORNSEY STREET ROZELLE 2039	4	7	W	59	53	56	49	60	54	56	50	-3.6	-3.9	-3.7	-3.9	60	55	NO	NO	NO	NO	NO	No treatment	0	0
NCA25	RES-NCA25-2490	3 HORNSEY STREET ROZELLE 2039	4	8	S	52	46	51	45	52	46	51	45	-1.2	-1.3	-1.4	-1.4	60	55	NO	NO	NO	NO	NO	No treatment	0	0
NCA25	RES-NCA25-2490	3 HORNSEY STREET ROZELLE 2039	4	9	W	68	62	66	59	69	63	66	59	-2.9	-3.3	-3	-3.4	60	55	NO	NO	NO	NO	NO	No treatment	0	0
NCA25	RES-NCA25-2490	3 HORNSEY STREET ROZELLE 2039	4	10	N	73	67	71	65	74	68	71	65	-2.2	-2.4	-2.3	-2.5	60	55	YES	YES	YES	YES	YES	Trigger 2. Trigger 3.	11	3
NCA25	RES-NCA25-2490	3 HORNSEY STREET ROZELLE 2039	4	11	E	72	66	71	65	72	66	71	66	-0.6	-0.7	-0.7	-0.9	60	55	YES	YES	YES	YES	YES	Trigger 2. Trigger 3.	11	3
NCA25	RES-NCA25-2490	3 HORNSEY STREET ROZELLE 2039	4	12	E	70	65	71	65	71	65	71	65	0.4	0.2	0.2	0	60	55	YES	YES	YES	YES	YES	Trigger 2. Trigger 3.	11	3
NCA25	RES-NCA25-2490	3 HORNSEY STREET ROZELLE 2039	4	13	S	68	63	67	61	68	63	67	62	-1.1	-1.3	-1.2	-1.3	60	55	YES	YES	YES	YES	YES	Trigger 2. Trigger 3.	7	2
NCA25	RES-NCA25-2490	3 HORNSEY STREET ROZELLE 2039	4	14	S	67	62	66	60	67	62	66	61	-1.1	-1.4	-1.3	-1.4	60	55	YES	YES	YES	YES	YES	Trigger 2. Trigger 3.	6	2
NCA25	RES-NCA25-2490	3 HORNSEY STREET ROZELLE 2039	5	1	W	64	59	62	56	65	59	62	56	-2.6	-3.1	-2.7	-3.1	60	55	NO	NO	NO	NO	NO	No treatment	0	0
NCA25	RES-NCA25-2490	3 HORNSEY STREET ROZELLE 2039	5	2	N	66	60	64	57	67	60	64	57	-2.6	-3.1	-2.7	-3.2	60	55	NO	NO	NO	NO	NO	No treatment	0	0
NCA25	RES-NCA25-2490	3 HORNSEY STREET ROZELLE 2039	5	3	W	63	57	60	54	64	58	60	54	-3.4	-3.6	-3.4	-3.6	60	55	NO	NO	NO	NO	NO	No treatment	0	0
NCA25	RES-NCA25-2490	3 HORNSEY STREET ROZELLE 2039	5	4	N	67	61	64	58	67	61	64	58	-2.6	-3	-2.8	-3.1	60	55	NO	NO	NO	NO	NO	No treatment	0	0
NCA25	RES-NCA25-2490	3 HORNSEY STREET ROZELLE 2039	5	5	NW	67	61	64	58	67	61	64	58	-2.9	-3.3	-3	-3.3	60	55	NO	NO	NO	NO	NO	No treatment	0	0
NCA25	RES-NCA25-2490	3 HORNSEY STREET ROZELLE 2039	5	6	N	65	59	62	56	66	60	62	56	-3.5	-3.7	-3.7	-3.7	60	55	NO	NO	NO	NO	NO	No treatment	0	0
NCA25	RES-NCA25-2490	3 HORNSEY STREET ROZELLE 2039	5	7	W	61	55	58	52	61	55	58	52	-3.1	-3.3	-3.3	-3.4	60	55	NO	NO	NO	NO	NO	No treatment	0	0
NCA25	RES-NCA25-2490	3 HORNSEY STREET ROZELLE 2039	5	8	S	57	51	55	50	57	51	55	50	-1.3	-1.3	-1.5	-1.5	60	55	NO	NO	NO	NO	NO	No treatment	0	0

NCA	NCA ID	Receiver Address	Facade			Opening Year				Design Year				Trigger 1				NCG noise criteria		Trigger 2 Do noise levels exceed the cumulative limit with project roads adding ≥2dB to the total noise levels?		Trigger 3 Is the contribution from the road project Acute?		Consider additional noise mitigation?	Report	Exceedance dB(A)	At-property treatment category
			Floor	Number	Orientation	No Build		Build		No Build		Build		Opening Year		Design Year											
						Day dB(A)	Night dB(A)	Day dB(A)	Night dB(A)	Day dB(A)	Night dB(A)	Day dB(A)	Night dB(A)	Day dB(A)	Night dB(A)	Day dB(A)	Night dB(A)	Day dB(A)	Night dB(A)	Day	Night	Day ≥ 65dB LAeq,15h	Night ≥ 60dB LAeq,9h				
NCA25	RES-NCA25-2490	3 HORNSEY STREET ROZELLE 2039	5	9	W	69	62	66	59	69	63	66	59	-2.9	-3.3	-3	-3.4	60	55	NO	NO	NO	NO	NO	No treatment	0	0
NCA25	RES-NCA25-2490	3 HORNSEY STREET ROZELLE 2039	5	10	N	73	67	71	65	74	68	71	65	-2.2	-2.3	-2.3	-2.4	60	55	YES	YES	YES	YES	YES	Trigger 2. Trigger 3.	11	3
NCA25	RES-NCA25-2490	3 HORNSEY STREET ROZELLE 2039	5	11	E	72	66	71	65	72	67	71	66	-1	-1.1	-1.1	-1.2	60	55	YES	YES	YES	YES	YES	Trigger 2. Trigger 3.	11	3
NCA25	RES-NCA25-2490	3 HORNSEY STREET ROZELLE 2039	5	12	E	71	65	71	65	71	66	71	65	-0.3	-0.4	-0.5	-0.5	60	55	YES	YES	YES	YES	YES	Trigger 2. Trigger 3.	11	3
NCA25	RES-NCA25-2490	3 HORNSEY STREET ROZELLE 2039	5	13	S	69	63	67	62	69	64	68	62	-1.2	-1.3	-1.3	-1.4	60	55	YES	YES	YES	YES	YES	Trigger 2. Trigger 3.	8	2
NCA25	RES-NCA25-2490	3 HORNSEY STREET ROZELLE 2039	5	14	S	68	62	66	61	68	63	67	61	-1.2	-1.3	-1.4	-1.5	60	55	YES	YES	YES	YES	YES	Trigger 2. Trigger 3.	7	2
NCA25	RES-NCA25-2744	19 LILYFIELD ROAD ROZELLE 2039	0	1	W	56	49	55	48	57	50	56	48	-1.6	-1.5	-1.5	-1.6	60	55	NO	NO	NO	NO	NO	No treatment	0	0
NCA25	RES-NCA25-2744	19 LILYFIELD ROAD ROZELLE 2039	0	2	N	57	52	56	50	58	52	56	50	-1.6	-1.3	-1.9	-1.6	60	55	NO	NO	NO	NO	NO	No treatment	0	0
NCA25	RES-NCA25-2744	19 LILYFIELD ROAD ROZELLE 2039	0	3	E	68	61	66	60	68	62	66	60	-1.7	-1.3	-1.7	-1.6	60	55	YES	YES	NO	NO	YES	Trigger 2.	6	2
NCA25	RES-NCA25-2744	19 LILYFIELD ROAD ROZELLE 2039	0	4	S	69	63	68	62	70	63	69	62	-1.3	-0.9	-1.4	-1.2	60	55	YES	YES	NO	NO	YES	Trigger 2.	9	2
NCA25	RES-NCA25-2744	19 LILYFIELD ROAD ROZELLE 2039	0	5	S	69	62	67	61	70	63	68	61	-1.5	-1.2	-1.5	-1.5	60	55	YES	YES	NO	NO	YES	Trigger 2.	8	2
NCA25	RES-NCA25-2744	19 LILYFIELD ROAD ROZELLE 2039	1	1	W	58	51	56	50	58	52	57	50	-1.3	-1.2	-1.3	-1.3	60	55	NO	NO	NO	NO	NO	No treatment	0	0
NCA25	RES-NCA25-2744	19 LILYFIELD ROAD ROZELLE 2039	1	2	N	60	54	58	53	60	54	59	53	-1.1	-1	-1.4	-1.2	60	55	NO	NO	NO	NO	NO	No treatment	0	0
NCA25	RES-NCA25-2744	19 LILYFIELD ROAD ROZELLE 2039	1	3	E	68	62	67	61	69	63	67	61	-1.5	-1.2	-1.7	-1.4	60	55	YES	YES	YES	NO	YES	Trigger 2. Trigger 3.	7	2
NCA25	RES-NCA25-2744	19 LILYFIELD ROAD ROZELLE 2039	1	4	S	70	63	69	63	71	64	69	63	-1.2	-0.8	-1.3	-1.2	60	55	YES	YES	YES	YES	YES	Trigger 2. Trigger 3.	9	2
NCA25	RES-NCA25-2744	19 LILYFIELD ROAD ROZELLE 2039	1	5	S	69	63	68	62	70	64	69	62	-1.3	-1.1	-1.5	-1.4	60	55	YES	YES	YES	NO	YES	Trigger 2. Trigger 3.	9	2
NCA25	RES-NCA25-2783	39 LILYFIELD ROAD ROZELLE 2039	0	1	W	54	49	52	46	55	49	52	46	-2.5	-3	-2.4	-3	60	55	NO	NO	NO	NO	NO	No treatment	0	0
NCA25	RES-NCA25-2783	39 LILYFIELD ROAD ROZELLE 2039	0	2	N	51	46	51	46	52	47	51	46	-0.1	0.2	-0.5	-0.3	60	55	NO	NO	NO	NO	NO	No treatment	0	0
NCA25	RES-NCA25-2783	39 LILYFIELD ROAD ROZELLE 2039	0	3	E	60	55	59	54	61	55	59	54	-1.3	-1.5	-1.4	-1.6	60	55	NO	NO	NO	NO	NO	No treatment	0	0
NCA25	RES-NCA25-2783	39 LILYFIELD ROAD ROZELLE 2039	0	4	S	64	58	63	56	65	59	63	57	-1.7	-2	-1.6	-1.9	60	55	NO	NO	NO	NO	NO	No treatment	0	0
NCA25	RES-NCA25-2783	39 LILYFIELD ROAD ROZELLE 2039	1	1	W	58	53	57	51	59	53	57	51	-1.5	-2.2	-1.4	-2.1	60	55	NO	NO	NO	NO	NO	No treatment	0	0
NCA25	RES-NCA25-2783	39 LILYFIELD ROAD ROZELLE 2039	1	2	N	56	51	56	51	56	51	56	51	0.3	0.6	0	0.1	60	55	NO	NO	NO	NO	NO	No treatment	0	0
NCA25	RES-NCA25-2783	39 LILYFIELD ROAD ROZELLE 2039	1	3	E	64	58	62	57	64	59	63	57	-1.2	-1.2	-1.3	-1.4	60	55	NO	NO	NO	NO	NO	No treatment	0	0
NCA25	RES-NCA25-2783	39 LILYFIELD ROAD ROZELLE 2039	1	4	S	66	60	64	58	67	61	65	59	-1.7	-2.1	-1.7	-2.1	60	55	YES	NO	NO	NO	YES	Trigger 2.	5	1
NCA25	RES-NCA25-2800	6 LILYFIELD ROAD ROZELLE 2039	0	1	W	61	55	59	53	61	55	59	53	-1.9	-2	-1.9	-2.1	60	55	NO	NO	NO	NO	NO	No treatment	0	0
NCA25	RES-NCA25-2800	6 LILYFIELD ROAD ROZELLE 2039	0	2	N	70	64	69	63	71	64	70	63	-1.3	-1.1	-1.4	-1.3	60	55	YES	YES	YES	YES	YES	Trigger 2. Trigger 3.	10	2
NCA25	RES-NCA25-2800	6 LILYFIELD ROAD ROZELLE 2039	0	3	E	74	68	71	65	74	68	71	65	-3.3	-3.2	-3.5	-3.3	60	55	YES	YES	YES	YES	YES	Trigger 2. Trigger 3.	11	3
NCA25	RES-NCA25-2800	6 LILYFIELD ROAD ROZELLE 2039	0	4	S	72	67	67	62	72	67	67	62	-5	-4.6	-5.2	-4.7	60	55	YES	YES	YES	YES	YES	Trigger 2. Trigger 3.	7	2
NCA25	RES-NCA25-2800	6 LILYFIELD ROAD ROZELLE 2039	0	5	E	72	67	68	63	73	67	68	63	-4.1	-3.7	-4.4	-3.9	60	55	YES	YES	YES	YES	YES	Trigger 2. Trigger 3.	8	2
NCA25	RES-NCA25-2800	6 LILYFIELD ROAD ROZELLE 2039	0	6	S	72	67	68	63	72	67	68	63	-3.8	-3.6	-4	-3.8	60	55	YES	YES	YES	YES	YES	Trigger 2. Trigger 3.	8	2
NCA25	RES-NCA25-2801	8 LILYFIELD ROAD ROZELLE 2039	0	1	W	64	59	62	56	65	60	62	57	-2.5	-3	-2.6	-3.1	60	55	NO	NO	NO	NO	NO	No treatment	0	0
NCA25	RES-NCA25-2801	8 LILYFIELD ROAD ROZELLE 2039	0	2	N	70	63	69	62	71	64	69	62	-1.5	-1.3	-1.6	-1.5	60	55	YES	YES	YES	NO	YES	Trigger 2. Trigger 3.	9	2
NCA25	RES-NCA25-2801	8 LILYFIELD ROAD ROZELLE 2039	0	3	E	62	55	62	55	63	56	63	56	-0.6	-0.2	-0.7	-0.5	60	55	NO	NO	NO	NO	NO	No treatment	0	0
NCA25	RES-NCA25-2801	8 LILYFIELD ROAD ROZELLE 2039	0	4	N	59	52	57	51	60	52	58	51	-1.4	-1.2	-1.4	-1.3	60	55	NO	NO	NO	NO	NO	No treatment	0	0
NCA25	RES-NCA25-2801	8 LILYFIELD ROAD ROZELLE 2039	0	5	E	62	58	60	55	63	58	61	55	-2.1	-2.3	-2.4	-2.6	60	55	NO	NO	NO	NO	NO	No treatment	0	0
NCA25	RES-NCA25-2801	8 LILYFIELD ROAD ROZELLE 2039	0	6	S	71	66	68	63	71	66	68	63	-3.3	-3.2	-3.6	-3.3	60	55	YES	YES	YES	YES	YES	Trigger 2. Trigger 3.	8	2
NCA25	RES-NCA25-2801	8 LILYFIELD ROAD ROZELLE 2039	1	1	W	65	60	64	58	66	61	64	58	-1.8	-2.2	-2	-2.3	60	55	NO	NO	NO	NO	NO	No treatment	0	0
NCA25	RES-NCA25-2801	8 LILYFIELD ROAD ROZELLE 2039	1	2	N	71	64	70	63	71	64	70	63	-1.1	-0.8	-1.2	-1.1	60	55	YES	YES	YES	YES	YES	Trigger 2. Trigger 3.	10	2
NCA25	RES-NCA25-2801	8 LILYFIELD ROAD ROZELLE 2039	1	3	E	68	62	68	62	69	63	68	62	-0.7	-0.3	-0.9	-0.6	60	55	YES	YES	YES	YES	YES	Trigger 2. Trigger 3.	8	2
NCA25	RES-NCA25-2801	8 LILYFIELD ROAD ROZELLE 2039	1	4	N	65	59	65	60	66	60	65	60	-0.1	0.2	-0.4	-0.1	60	55	YES	YES	NO	NO	YES	Trigger 2.	5	1
NCA25	RES-NCA25-2801	8 LILYFIELD ROAD ROZELLE 2039	1	5	E	70	64	69	63	70	65	69	64	-1.1	-0.9	-1.3	-1.1	60	55	YES	YES	YES	YES	YES	Trigger 2. Trigger 3.	9	2
NCA25	RES-NCA25-2801	8 LILYFIELD ROAD ROZELLE 2039	1	6	S	72	66	69	64	72	67	69	64	-2.4	-2.2	-2.5	-2.3	60	55	YES	YES	YES	YES	YES	Trigger 2. Trigger 3.	9	2
NCA25	RES-NCA25-2905	12 QUIRK STREET ROZELLE 2039	0	2	W	53	47	50	44	53	48	50	44	-2.7	-3	-2.9	-3.1	60	55	NO	NO	NO	NO	NO	No treatment	0	0
NCA25	RES-NCA25-2905	12 QUIRK STREET ROZELLE 2039	0	3	N	67	61	65	58	68	61	65	58	-2.4	-3.1	-2.6	-3.1	60	55	NO	NO	NO	NO	NO	No treatment	0	0
NCA25	RES-NCA25-2905	12 QUIRK STREET ROZELLE 2039	0	4	E	63	57	60	54	64	58	60	54	-3.3	-3.6	-3.5	-3.7	60	55	NO	NO	NO	NO	NO	No treatment	0	0
NCA25	RES-NCA25-2905	12 QUIRK STREET ROZELLE 2039	1	2	W	57	51	54	48	57	51	55	48	-2.7	-2.9	-2.8	-3	60	55	NO	NO	NO	NO	NO	No treatment	0	0
NCA25	RES-NCA25-2905	12 QUIRK STREET ROZELLE 2039	1	3	N	68	62	66	59	69	62	66	59	-2.5	-3.1	-2.7	-3.2	60	55	NO	NO	NO	NO	NO	No treatment	0	0
NCA25	RES-NCA25-2905	12 QUIRK STREET ROZELLE 2039	1	4	E	68	62	65	59	68	62	66	59	-2.4	-2.9	-2.6	-3.1	60	55	YES	NO	NO	NO	YES	Trigger 2.	6	2
NCA25	RES-NCA25-2981	47-51 LILYFIELD ROAD ROZELLE 2039	0	1	N	45	39	43	37	45	39	44	38	-1.4	-1.4	-1.5	-1.6	57	51	NO	NO	NO	NO	NO	No treatment	0	0
NCA25	RES-NCA25-2981	47-51 LILYFIELD ROAD ROZELLE 2039	0	2	N	44	39	43	37	45	39	43	37	-1.4	-1.4	-1.5	-1.5	57	51	NO	NO	NO	NO	NO	No treatment	0	0
NCA25	RES-NCA25-2981	47-51 LILYFIELD ROAD ROZELLE 2039	0	3	N	44	38	43	37	44	38	43	37	-1.3	-1.3	-1.5	-1.5	56	50	NO	NO	NO	NO	NO	No treatment	0	0
NCA25	RES-NCA25-2981	47-51 LILYFIELD ROAD ROZELLE 2039	0	4	E	59	53	57	50	59	53	57	51	-2.3	-2.9	-2.3	-2.8	60	55	NO	NO	NO	NO	NO	No treatment	0	0
NCA25	RES-NCA25-2981	47-51 LILYFIELD ROAD ROZELLE 2039	0	5	E	62	56	60	53	63	56	60	54	-2.2	-2.6	-2.1	-2.6	60	55	NO	NO	NO	NO	NO	No treatment	0	0
NCA25	RES-NCA25-2981	47-51 LILYFIELD ROAD ROZELLE 2039	0	6	S	66	59	65	57	67	60	66	58	-1.3	-1.5	-1.2	-1.6	60	55	NO	NO	NO	NO	NO	No treatment	0	0
NCA25	RES-NCA25-2981	47-51 LILYFIELD ROAD ROZELLE 2039	0	7	S	66	59	65	57	67	59	66	58	-1.1	-1.4	-1.2	-1.3	60	55	NO	NO	NO	NO	NO	No treatment	0	0
NCA25	RES-NCA25-2981	47-51 LILYFIELD ROAD ROZELLE 2039	0	8	S	65	58	64	57	66	59	65	58	-1.1	-1.1	-1.1	-1.2	60	55	NO	NO	NO	NO	NO	No treatment	0	0
NCA25	RES-NCA25-2981	47-51 LILYFIELD ROAD ROZELLE 2039	0	9	W	43	38	43	37	44	38	43	37	-0.8	-1.3	-0.9	-1.3	56	50	NO	NO	NO	NO	NO	No treatment	0	0
NCA25	RES-NCA25-2981	47-51 LILYFIELD ROAD ROZELLE 2039	0	10	W	42	36	41	35	42	36	41	35	-0.5	-0.6	-0.6	-0.7	54	48	NO	NO	NO	NO	NO	No treatment	0	0
NCA25	RES-NCA25-2981	47-51 LILYFIELD ROAD ROZELLE 2039	1	1	N	46	40	45	39	47	41	45	39	-1.4	-1.3	-1.6	-1.5	59	53	NO	NO	NO	NO	NO	No treatment	0	0
NCA25	RES-NCA25-2981	47-51 LILYFIELD ROAD ROZELLE 2039	1	2	N	46	40	45	39	46	41	45	39	-1.3	-1.4	-1.6	-1.6	58	53	NO	NO	NO	NO	NO	No treatment	0	0
NCA25	RES-NCA25-2981	47-51 LILYFIELD ROAD ROZELLE 2039	1	3	N	45	40	44	38	46	40	44	38	-1.4	-1.4	-1.5	-1.5	58	52	NO	NO	NO	NO	NO	No treatment	0	0
NCA25	RES-NCA25-2981	47-51 LILYFIELD ROAD ROZELLE 2039	1	4	E	61	55	58	52	61	55	59	53	-2.2	-2.6	-2.1	-2.6	60	55	NO	NO	NO	NO	NO	No treatment	0	0
NCA25	RES-NCA25-2981	47-51 LILYFIELD ROAD ROZELLE 2039	1	5	E	63	57	61	55	64	58	62	55	-2	-2.3	-1.9	-2.3	60	55	NO	NO	NO	NO	NO	No treatment	0	0
NCA25	RES-NCA25-2981	47-51 LILYFIELD ROAD ROZELLE 2039	1	6	S	66	59	65	58	67	60	66	58	-1.2	-1.5	-1.2	-1.5	60	55	NO	NO	NO	NO	NO	No treatment	0	0
NCA25	RES-NCA25-2981	47-51 LILYFIELD ROAD ROZELLE 2039	1	7	S	66	59	65	58	67	60	66	58	-1.2	-1.3	-1.1	-1.3	60	55	NO	NO	NO	NO	NO	No treatment	0	0
NCA25	RES-NCA25-2981	47-51 LILYFIELD ROAD ROZELLE 2039	1	8	S	65	58	64	57	66	59	65	58	-1	-1	-1.1	-1.1	60	55	NO	NO	NO	NO	NO	No treatment	0	0
NCA25	RES-NCA25-2981	47-51 LILYFIELD ROAD ROZELLE 2039	1	9	W	48	43	49	43	48	43	49	43	1.1	0.4	1.1	0.5	60	55	NO	NO	NO	NO	NO	No treatment	0	0
NCA25	RES-NCA25-2981	47-51 LILYFIELD ROAD ROZELLE 2039	1	10	W	43	37	44	38	43	38	44	38	0.7	0.6	0.6	0.5	55	50	NO	NO	NO	NO	NO	No treatment	0	0
NCA25	RES-NCA25-2981	47-51 LILYFIELD ROAD ROZELLE 2039	2	1	N	48	42	47	41	49	43	47	41	-1.3	-1.2	-1.5	-1.4	60	55	NO	NO	NO	NO	NO	No treatment	0	0
NCA25	RES-NCA25-2981	47-51 LILYFIELD ROAD ROZELLE 2039	2	2	N	48	42	47	41	48	43	47	41	-1.3	-1.3	-1.5	-1.5	60	55	NO	NO	NO	NO	NO	No treatment	0	0
NCA25	RES-NCA25-2981	47-51 LILYFIELD ROAD ROZELLE 2039	2	3	N	47	42	46	40	48	42	46	40	-1.4	-1.4	-1.5	-1.6	60	54	NO	NO	NO	NO	NO	No treatment	0	0
NCA25	RES-NCA25-2981	47-51 LILYFIELD ROAD ROZELLE 2039	2	4	E	62	56	60	53	62	56	60	54	-2	-2.5	-2	-2.4	60	55	NO	NO	NO	NO	NO	No treatment	0	0
NCA25	RES-NCA25-2981	47-51 LILYFIELD ROAD ROZELLE 2039	2	5	E	64	58	62	55	64	58	63	56	-2	-2.3	-1.9	-2.3	60	55	NO	NO	NO	NO	NO	No treatment	0	0
NCA25	RES-NCA25-2981	47-51 LILYFIELD ROAD ROZELLE 2039	2	6	S	66	60	65	58	67	60	66	59	-1.3	-1.4	-1.1	-1.4	60	55	YES	NO	NO	NO	YES	Trigger 2.	6	2
NCA25	RES-NCA25-2981	47-51 LILYFIELD ROAD ROZELLE 2039	2	7	S	66	59	65	58	67	60	66	59	-1.1	-1.3	-1.1	-1.3	60	55	YES	NO	NO	NO	YES	Trigger 2.	6	2
NCA25	RES-NCA25-2981	47-51 LILYFIELD ROAD ROZELLE 2039	2	8	S	65	59	64	58	66	59	65	58	-1	-1.1	-1.1	-1.1	60	55	NO	NO	NO	NO	NO	No treatment	0	0
NCA25	RES-NCA25-2981	47-51 LILYFIELD ROAD ROZELLE 2039	2	9	W	52	46	52	46	52	47	52	46	0.5	-0.4	0.4	-0.2	60	55	NO	NO	NO	NO	NO	No treatment	0	0
NCA25	RES-NCA25-2981	47-51 LILYFIELD ROAD ROZELLE 2039	2	10	W	45	39	48	42	46	40	48	42	2.4	2.3	2.1	2.1	58	52	NO	NO	NO	NO	NO	No treatment	0	0
NCA25	RES-NCA25-2981	47-51 LILYFIELD ROAD ROZELLE 2039	3	1	N	50	45	49	44	51	45	50	44	-1	-0.9	-1.2	-1.2	60	55	NO	NO	NO	NO	NO	No treatment	0	0
NCA25	RES-NCA25-2981	47-51 LILYFIELD ROAD ROZELLE 2039	3	2	N	50	45	49	44	51	45	49	44	-1	-1	-1.2	-1.3	60	55	NO	NO	NO	NO	NO	No treatment	0	0
NCA25	RES-NCA25-2981	47-51 LILYFIELD ROAD ROZELLE 2039	3	3	N	50	44	49	43	50	45	49	43	-1.2	-1.1	-1.3	-1.4	60	55	NO	NO	NO	NO	NO	No treatment	0	0
NCA25	RES-NCA25-2981	47-51 LILYFIELD ROAD ROZELLE 2039	3	4	E	62	56	60	54	63	57	61	54	-1.9	-2.3	-1.9	-2.2	60	55	NO	NO	NO	NO	NO	No treatment	0	0
NCA25	RES-NCA25-2981	47-51 LILYFIELD ROAD ROZELLE 2039	3	5	E	64	58	62	56	65	59	63	57	-1.8	-2.1	-1.8	-2.1	60	55	NO	NO	NO	NO	NO	No treatment	0	0
NCA25	RES-NCA25-2981	47-51 LILYFIELD ROAD ROZELLE 2039	3	6	S	66	60	65	58	67	60	66	59	-1.2	-1.4	-1.2	-1.4	60	55	YES	NO	NO	NO	YES	Trigger 2.	6	2
NCA25	RES-NCA25-2981	47-51 LILYFIELD ROAD ROZELLE 2039	3	7	S	66	60	65	58	67	60	66	59	-1.1	-1.3	-1.1	-1.4	60	55	YES	NO	NO	NO	YES	Trigger 2.	6	2
NCA25	RES-NCA25-2981	47-51 LILYFIELD ROAD ROZELLE 2039	3	8	S	66	59	65	58	67	60	65	58	-1.1	-1.3	-1.2	-1.4	60	55	YES	NO	NO	NO	YES	Trigger 2.	5	1
NCA25	RES-NCA25-2981	47-51 LILYFIELD ROAD ROZELLE 2039	3	9	W	55	50	54	47	56	51	54	48	-1.9	-2.9	-1.9	-2.8	60	55	NO	NO	NO	NO	NO	No treatment	0	0
NCA25	RES-NCA25-2981	47-51 LILYFIELD ROAD ROZELLE 2039	3	10	W	48	43	49	44	49	43	50	44	1	0.8	0.8	0.6	60	55	NO	NO	NO	NO	NO	No treatment	0	0
NCA25	RES-NCA25-2981	47-51 LILYFIELD ROAD ROZELLE 2039	4	1	N	54	49	53	48	54	49	53	48	-0.8	-0.7	-1	-1	60	55	NO	NO	NO	NO	NO	No treatment	0	0
NCA25	RES-NCA25-2981	47-51 LILYFIELD ROAD ROZELLE 2039	4	2	N	54	48	53	48	54	49	53	48	-0.7	-0.6	-1	-0.9	60	55	NO	NO	NO	NO	NO	No treatment	0	0
NCA25	RES-NCA25-2981	47-51 LILYFIELD ROAD ROZELLE 2039	4	3	N	54	48	53	48	54	49	53	48	-0.8	-0.8	-1.1	-1.1	60	55	NO	NO	NO	NO	NO	No treatment	0	0
NCA25	RES-NCA25-2981	47-51 LILYFIELD ROAD ROZELLE 2039	4	4	E	63	57	61	55	64	58	62	56	-1.8	-2	-1.8	-2	60	55	NO	NO	NO	NO	NO	No treatment	0	0
NCA25	RES-NCA25-2981	47-51 LILYFIELD ROAD ROZELLE 2039	4	5	E	66	60	64	58	66	60	65	59	-1.4	-1.4	-1.5	-1.6	60	55	YES	NO	NO	NO	YES	Trigger 2.	5	1
NCA25	RES-NCA25-2981	47-51 LILYFIELD ROAD ROZELLE 2039	4	6	S	67	61	65	59	68	61	66	59	-1.4	-1.6	-1.4	-1.6	60	55	YES	NO	NO	NO	YES	Trigger 2.	6	2
NCA25	RES-NCA25-2981	47-51 LILYFIELD ROAD ROZELLE 2039	4	7	S	66	60	65	59	67	61	66	59	-1.2	-1.6	-1.2	-1.5	60	55	YES	NO	NO	NO	YES	Trigger 2.	6	2
NCA25	RES-NCA25-2981	47-51 LILYFIELD ROAD ROZELLE 2039	4	8	S	66	60	65	58	67	60	66	59	-1.2	-1.5	-1.3	-1.5	60	55	YES	NO	NO	NO	YES	Trigger 2.	6	2
NCA25	RES-NCA25-2981	47-51 LILYFIELD ROAD ROZELLE 2039	4	9	W	60	54	58	51	61	55	59	52	-2.1	-2.9	-1.9	-2.7	60	55	NO	NO	NO	NO	NO	No treatment	0	0
NCA25	RES-NCA25-2981	47-51 LILYFIELD ROAD ROZELLE 2039	4	10	W	57	52	55	49	57	52	56	50	-1.5	-2.3	-1.4	-2.2	60	55	NO	NO	NO	NO	NO	No treatment	0	0
NCA25	RES-NCA25-3041	39 LILYFIELD ROAD ROZELLE 2039	0	2	S	66	59	65	57	67	60	66	58	-1.7	-2	-1.6	-1.9	60	55	YES	NO	NO	NO	YES	Trigger 2.	6	2
NCA25	RES-NCA25-3041	39 LILYFIELD ROAD ROZELLE 2039	1	1	E	57	51	55	49	57	51	56	50	-1.3	-1.4	-1.3	-1.5	60	55	NO	NO	NO	NO	NO	No treatment	0	0
NCA25	RES-NCA25-3041	39 LILYFIELD ROAD ROZELLE 2039	1	2	S	67	60	66	58	68	61	67	59	-1.6	-1.8	-1.5	-1.8	60	55	YES	NO	NO	NO	YES	Trigger 2.	7	2
NCA25	RES-NCA25-3041	39 LILYFIELD ROAD ROZELLE 2039	1	3	W	58	52	55	49	58	52	56	49	-2.3	-2.6	-2.3	-2.7	60	55	NO	NO	NO	NO	NO	No treatment	0	0
NCA25	RES-NCA25-359	11 LILYFIELD ROAD ROZELLE 2039	0	1	W	51	45	50	44	51	45	50	45	-0.7	-0.6	-1	-0.8	60	55	NO	NO	NO	NO	NO	No treatment	0	0
NCA25	RES-NCA25-359	11 LILYFIELD ROAD ROZELLE 2039	0	2	N	54	49	58	52	55	49	58	52	3.8	3.3	3.6	3.3	60	55	NO	NO	NO	NO	NO	No treatment	0	0
NCA25	RES-NCA25-359	11 LILYFIELD ROAD ROZELLE 2039	0	4	S	71	65	70	64	72	65	70	64	-1.4	-1	-1.5	-1.1	60	55	YES	YES	YES	YES	YES	Trigger 2. Trigger 3.	10	2
NCA25	RES-NCA25-359	11 LILYFIELD ROAD ROZELLE 2039	0	5	N	51	45	50	45	51	45	51	45	-0.5	-0.4	-0.7	-0.6	60	55	NO	NO	NO	NO	NO	No treatment	0	0
NCA25	RES-NCA25-359	11 LILYFIELD ROAD ROZELLE 2039	1	1	W	54	49	54	48	55	49	54	48	-0.6	-0.5	-0.8	-0.7	60	55	NO	NO	NO	NO	NO	No treatment	0	0
NCA25	RES-NCA25-359	11 LILYFIELD ROAD ROZELLE 2039	1	2	N	58	52	63	57	59	53	63	57	4.7	4.2	4.5	4.2	60	55	NO	NO	NO	NO	YES	Trigger 1.	3	1
NCA25	RES-NCA25-359	11 LILYFIELD ROAD ROZELLE 2039	1	4	S	72	65	70	64	72	66	71	65	-1.2	-0.9	-1.3	-1	60	55	YES	YES	YES	YES	YES	Trigger 2. Trigger 3.	11	3
NCA25	RES-NCA25-359	11 LILYFIELD ROAD ROZELLE 2039	1	5	N	55	49	54	49	55	49	55	49	-0.1	-0.2	-0.3	-0.4	60	55	NO	NO	NO	NO	NO	No treatment	0	0
NCA25	RES-NCA25-3828	10 QUIRK STREET ROZELLE 2039	0	1	S	51	45	49	43	51	45	49	43	-1.7	-1.8	-1.8	-2	60	55	NO	NO	NO	NO	NO	No treatment	0	0
NCA25	RES-NCA25-3828	10 QUIRK STREET ROZELLE 2039	0	2	W	53	47	50	44	53	47	50	44	-2.5	-2.8	-2.7	-2.9	60	55	NO	NO	NO	NO	NO	No treatment	0	0
NCA25	RES-NCA25-3828	10 QUIRK STREET ROZELLE 2039	0	3	N	67	61	65	58	67	61	65	58	-2.4	-3	-2.5	-3.1	60	55	NO	NO	NO	NO	NO	No treatment	0	0
NCA25	RES-NCA25-3828	10 QUIRK STREET ROZELLE 2039	0	4	N	70	64	67	61	70	64	68	61	-2.7	-3.1	-2.7	-3.2	60	55	NO	NO	NO	NO	NO	No treatment	0	0
NCA25	RES-NCA25-3828	10 QUIRK STREET ROZELLE 2039	0	5	E	68	62	66	59	68	62	66	59	-2.5	-3	-2.5	-3	60	55	NO	NO	NO	NO	NO	No treatment	0	0
NCA25	RES-NCA25-3828	10 QUIRK STREET ROZELLE 2039	0	6	S	51	45	49	43	52	46	50	44	-1.8	-1.9	-2	-2	60	55	NO	NO	NO	NO	NO	No treatment	0	0
NCA25	RES-NCA25-3828	10 QUIRK STREET ROZELLE 2039	0	7	E	52	46	50	44	52	46	50	44	-2	-2.1	-2.1	-2.2	60	55	NO	NO	NO	NO	NO	No treatment	0	0
NCA25	RES-NCA25-3828	10 QUIRK STREET ROZELLE 2039	1	1	S	55	49	53	47	55	49	53	47	-1.9	-2.1	-2.1	-2.2	60	55	NO	NO	NO	NO	NO	No treatment	0	0
NCA25	RES-NCA25-3828	10 QUIRK STREET ROZELLE 2039	1	2	W	57	51	54	48	57	51	54	48	-2.4	-2.7	-2.6	-2.8	60	55	NO	NO	NO	NO	NO	No treatment	0	0
NCA25	RES-NCA25-3828	10 QUIRK STREET ROZELLE 2039	1	3	N	69	62	66	59	69	63	66	59	-2.7	-3.3	-2.8	-3.2	60	55	NO	NO	NO	NO	NO	No treatment	0	0

NCA	NCA ID	Receiver Address	Facade			Opening Year				Design Year				Trigger 1				NCG noise criteria		Trigger 2 Do noise levels exceed the cumulative limit with project roads adding ≥2dB to the total noise levels?		Trigger 3 Is the contribution from the road project Acute?		Consider additional noise mitigation?	Report	Exceedance dB(A)	At-property treatment category
						No Build		Build		No Build		Build		Opening Year		Design Year											
			Floor	Number	Orientation	Day	Night	Day	Night	Day	Night	Day	Night	Day	Night	Day	Night	Day	Night	Day	Night	Day	Night				
						dB(A)	dB(A)	dB(A)	dB(A)	dB(A)	dB(A)	dB(A)	dB(A)	dB(A)	dB(A)	dB(A)	dB(A)	dB(A)	dB(A)			≥ 65dB LAeq,15h	≥ 60dB LAeq,9h				
NCA25	RES-NCA25-3828	10 QUIRK STREET ROZELLE 2039	1	4	N	70	64	68	61	71	65	68	61	-2.7	-3.2	-2.8	-3.2	60	55	YES	YES	YES	NO	YES	Trigger 2. Trigger 3.	8	2
NCA25	RES-NCA25-3828	10 QUIRK STREET ROZELLE 2039	1	5	E	69	63	66	60	69	63	67	60	-2.5	-3	-2.6	-3	60	55	NO	NO	NO	NO	NO	No treatment	0	0
NCA25	RES-NCA25-3828	10 QUIRK STREET ROZELLE 2039	1	6	S	56	50	54	48	56	50	54	48	-2	-2.2	-2.1	-2.2	60	55	NO	NO	NO	NO	NO	No treatment	0	0
NCA25	RES-NCA25-3828	10 QUIRK STREET ROZELLE 2039	1	7	E	57	51	54	48	57	51	55	49	-2.2	-2.3	-2.3	-2.5	60	55	NO	NO	NO	NO	NO	No treatment	0	0
NCA25	RES-NCA25-4119	7 HORNSEY STREET ROZELLE 2039	0	1	N	59	53	57	51	60	54	57	51	-2.3	-2.7	-2.4	-2.7	60	55	NO	NO	NO	NO	NO	No treatment	0	0
NCA25	RES-NCA25-4119	7 HORNSEY STREET ROZELLE 2039	0	2	E	59	54	58	52	60	54	58	52	-1.3	-1.6	-1.4	-1.6	60	55	NO	NO	NO	NO	NO	No treatment	0	0
NCA25	RES-NCA25-4119	7 HORNSEY STREET ROZELLE 2039	0	3	S	60	55	62	57	60	55	62	57	1.9	2.1	1.4	1.7	60	55	NO	NO	NO	NO	YES	Trigger 1.	2	1
NCA25	RES-NCA25-4119	7 HORNSEY STREET ROZELLE 2039	1	1	N	61	55	58	52	61	55	59	52	-2.4	-2.7	-2.4	-2.7	60	55	NO	NO	NO	NO	NO	No treatment	0	0
NCA25	RES-NCA25-4119	7 HORNSEY STREET ROZELLE 2039	1	2	E	61	55	60	54	62	56	60	54	-1.6	-1.7	-1.7	-1.8	60	55	NO	NO	NO	NO	NO	No treatment	0	0
NCA25	RES-NCA25-4119	7 HORNSEY STREET ROZELLE 2039	1	3	S	62	57	63	58	62	57	63	58	0.8	1	0.5	0.6	60	55	NO	NO	NO	NO	NO	No treatment	0	0
NCA25	RES-NCA25-4827	64 LILYFIELD ROAD ROZELLE 2039	0	1	N	68	60	66	58	69	61	67	59	-1.9	-2.2	-1.7	-2.2	60	55	NO	NO	NO	NO	NO	No treatment	0	0
NCA25	RES-NCA25-4827	64 LILYFIELD ROAD ROZELLE 2039	0	2	S	67	62	65	60	68	63	65	60	-2.4	-2.6	-2.6	-2.9	60	55	YES	YES	NO	NO	YES	Trigger 2.	5	1
NCA25	RES-NCA25-4827	64 LILYFIELD ROAD ROZELLE 2039	1	1	N	68	60	66	58	69	61	68	59	-1.9	-2	-1.7	-2.1	60	55	NO	NO	NO	NO	NO	No treatment	0	0
NCA25	RES-NCA25-4827	64 LILYFIELD ROAD ROZELLE 2039	1	2	S	68	63	66	61	68	63	66	61	-2.2	-2.4	-2.4	-2.6	60	55	YES	YES	YES	YES	YES	Trigger 2. Trigger 3.	6	2
NCA25	RES-NCA25-5032	6 QUIRK STREET ROZELLE 2039	0	1	SW	49	43	47	41	49	44	48	41	-1.8	-2.1	-1.9	-2.1	60	55	NO	NO	NO	NO	NO	No treatment	0	0
NCA25	RES-NCA25-5032	6 QUIRK STREET ROZELLE 2039	0	3	NE	72	66	70	63	72	66	70	63	-2.6	-2.8	-2.6	-2.8	60	55	YES	YES	YES	YES	YES	Trigger 2. Trigger 3.	10	2
NCA25	RES-NCA25-5032	6 QUIRK STREET ROZELLE 2039	1	1	SW	53	47	51	44	53	47	51	45	-2.1	-2.4	-2.2	-2.4	60	55	NO	NO	NO	NO	NO	No treatment	0	0
NCA25	RES-NCA25-5032	6 QUIRK STREET ROZELLE 2039	1	2	NW	58	52	56	49	59	52	56	49	-2	-2.6	-2.2	-2.7	60	55	NO	NO	NO	NO	NO	No treatment	0	0
NCA25	RES-NCA25-5032	6 QUIRK STREET ROZELLE 2039	1	3	NE	72	66	70	64	73	67	70	64	-2.5	-2.8	-2.6	-2.8	60	55	YES	YES	YES	YES	YES	Trigger 2. Trigger 3.	10	2
NCA25	RES-NCA25-5055	56 LILYFIELD ROAD ROZELLE 2039	0	1	N	68	60	66	58	69	61	67	59	-1.9	-2.2	-1.8	-2.1	60	55	NO	NO	NO	NO	NO	No treatment	0	0
NCA25	RES-NCA25-5055	56 LILYFIELD ROAD ROZELLE 2039	0	2	E	58	52	56	51	58	53	57	51	-1.5	-1.6	-1.6	-1.7	60	55	NO	NO	NO	NO	NO	No treatment	0	0
NCA25	RES-NCA25-5055	56 LILYFIELD ROAD ROZELLE 2039	0	3	S	68	63	66	60	68	63	66	61	-2.3	-2.6	-2.6	-2.7	60	55	YES	YES	YES	YES	YES	Trigger 2. Trigger 3.	6	2
NCA25	RES-NCA25-5055	56 LILYFIELD ROAD ROZELLE 2039	0	4	W	64	59	62	56	65	59	62	56	-2.4	-2.9	-2.6	-3	60	55	NO	NO	NO	NO	NO	No treatment	0	0
NCA25	RES-NCA25-5055	56 LILYFIELD ROAD ROZELLE 2039	1	1	N	68	61	67	58	70	62	68	59	-1.8	-2.1	-1.7	-2.1	60	55	NO	NO	NO	NO	NO	No treatment	0	0
NCA25	RES-NCA25-5055	56 LILYFIELD ROAD ROZELLE 2039	1	2	E	62	56	60	55	62	57	61	55	-1.5	-1.6	-1.6	-1.7	60	55	NO	NO	NO	NO	NO	No treatment	0	0
NCA25	RES-NCA25-5055	56 LILYFIELD ROAD ROZELLE 2039	1	3	S	69	64	67	62	69	64	67	62	-2	-2.2	-2.2	-2.4	60	55	YES	YES	YES	YES	YES	Trigger 2. Trigger 3.	7	2
NCA25	RES-NCA25-5055	56 LILYFIELD ROAD ROZELLE 2039	1	4	W	65	60	63	57	65	60	63	57	-2.1	-2.7	-2.2	-2.7	60	55	NO	NO	NO	NO	NO	No treatment	0	0
NCA25	RES-NCA25-5382	8 QUIRK STREET ROZELLE 2039	0	1	SW	50	44	48	42	50	45	48	42	-2	-2.2	-2.1	-2.3	60	55	NO	NO	NO	NO	NO	No treatment	0	0
NCA25	RES-NCA25-5382	8 QUIRK STREET ROZELLE 2039	0	2	NW	58	51	56	49	58	51	56	49	-1.9	-2.4	-2	-2.5	60	55	NO	NO	NO	NO	NO	No treatment	0	0
NCA25	RES-NCA25-5382	8 QUIRK STREET ROZELLE 2039	0	3	NE	72	66	69	63	72	66	70	63	-2.5	-2.8	-2.6	-2.9	60	55	YES	YES	YES	NO	YES	Trigger 2. Trigger 3.	10	2
NCA25	RES-NCA25-5383	20 LILYFIELD ROAD ROZELLE 2039	0	1	W	57	50	56	48	58	51	57	49	-1.8	-1.7	-1.7	-1.8	60	55	NO	NO	NO	NO	NO	No treatment	0	0
NCA25	RES-NCA25-5383	20 LILYFIELD ROAD ROZELLE 2039	0	2	N	70	62	68	61	71	63	69	62	-1.6	-1.5	-1.6	-1.7	60	55	NO	YES	NO	NO	YES	Trigger 2.	9	2
NCA25	RES-NCA25-5383	20 LILYFIELD ROAD ROZELLE 2039	0	4	S	66	61	63	58	67	61	63	58	-3.4	-3.3	-3.5	-3.4	60	55	NO	NO	NO	NO	NO	No treatment	0	0
NCA25	RES-NCA25-5383	20 LILYFIELD ROAD ROZELLE 2039	1	1	W	59	52	58	51	60	53	59	52	-1.5	-1.3	-1.4	-1.5	60	55	NO	NO	NO	NO	NO	No treatment	0	0
NCA25	RES-NCA25-5383	20 LILYFIELD ROAD ROZELLE 2039	1	2	N	70	63	69	62	71	64	70	62	-1.4	-1.1	-1.5	-1.4	60	55	NO	YES	NO	NO	YES	Trigger 2.	10	2
NCA25	RES-NCA25-5383	20 LILYFIELD ROAD ROZELLE 2039	1	4	S	68	62	65	60	68	63	65	60	-2.5	-2.3	-2.6	-2.3	60	55	YES	YES	YES	YES	YES	Trigger 2. Trigger 3.	5	1
NCA25	RES-NCA25-5522	4 QUIRK STREET ROZELLE 2039	0	1	SE	61	55	58	52	61	55	58	52	-2.5	-2.9	-2.6	-2.9	60	55	NO	NO	NO	NO	NO	No treatment	0	0
NCA25	RES-NCA25-5522	4 QUIRK STREET ROZELLE 2039	0	2	SW	48	42	46	40	48	42	46	40	-1.6	-1.8	-1.6	-1.8	60	54	NO	NO	NO	NO	NO	No treatment	0	0
NCA25	RES-NCA25-5522	4 QUIRK STREET ROZELLE 2039	0	4	NE	72	66	70	63	73	66	70	64	-2.5	-2.7	-2.5	-2.7	60	55	YES	YES	YES	YES	YES	Trigger 2. Trigger 3.	10	2
NCA25	RES-NCA25-5522	4 QUIRK STREET ROZELLE 2039	0	5	SE	68	62	66	60	69	63	66	60	-2.4	-2.5	-2.5	-2.6	60	55	YES	YES	YES	NO	YES	Trigger 2. Trigger 3.	6	2
NCA25	RES-NCA25-5522	4 QUIRK STREET ROZELLE 2039	0	6	SW	47	42	46	40	48	42	46	40	-1.7	-1.9	-1.9	-2	60	54	NO	NO	NO	NO	NO	No treatment	0	0
NCA25	RES-NCA25-5522	4 QUIRK STREET ROZELLE 2039	1	1	SE	62	55	59	53	62	56	59	53	-2.5	-2.8	-2.5	-2.9	60	55	NO	NO	NO	NO	NO	No treatment	0	0
NCA25	RES-NCA25-5522	4 QUIRK STREET ROZELLE 2039	1	2	SW	50	44	48	42	50	44	49	42	-1.7	-2	-1.8	-2	60	55	NO	NO	NO	NO	NO	No treatment	0	0
NCA25	RES-NCA25-5522	4 QUIRK STREET ROZELLE 2039	1	4	NE	73	67	70	64	73	67	70	64	-2.4	-2.7	-2.6	-2.8	60	55	YES	YES	YES	YES	YES	Trigger 2. Trigger 3.	10	2
NCA25	RES-NCA25-5522	4 QUIRK STREET ROZELLE 2039	1	5	SE	69	63	66	60	69	63	67	60	-2.4	-2.6	-2.4	-2.6	60	55	YES	YES	YES	NO	YES	Trigger 2. Trigger 3.	7	2
NCA25	RES-NCA25-5522	4 QUIRK STREET ROZELLE 2039	1	6	SW	50	44	48	42	50	44	48	42	-2	-2.1	-2	-2.2	60	55	NO	NO	NO	NO	NO	No treatment	0	0
NCA25	RES-NCA25-5522	4 QUIRK STREET ROZELLE 2039	2	1	SE	62	56	60	53	63	56	60	54	-2.4	-2.9	-2.6	-2.9	60	55	NO	NO	NO	NO	NO	No treatment	0	0
NCA25	RES-NCA25-5522	4 QUIRK STREET ROZELLE 2039	2	2	SW	53	48	52	45	54	48	52	46	-1.9	-2.3	-2	-2.3	60	55	NO	NO	NO	NO	NO	No treatment	0	0
NCA25	RES-NCA25-5522	4 QUIRK STREET ROZELLE 2039	2	3	NW	64	57	61	54	64	58	62	55	-2.5	-3.1	-2.5	-3.1	60	55	NO	NO	NO	NO	NO	No treatment	0	0
NCA25	RES-NCA25-5522	4 QUIRK STREET ROZELLE 2039	2	4	NE	73	67	70	64	73	67	71	64	-2.4	-2.7	-2.5	-2.7	60	55	YES	YES	YES	YES	YES	Trigger 2. Trigger 3.	11	3
NCA25	RES-NCA25-5522	4 QUIRK STREET ROZELLE 2039	2	5	SE	69	63	67	60	69	63	67	61	-2.4	-2.6	-2.4	-2.6	60	55	YES	YES	YES	NO	YES	Trigger 2. Trigger 3.	7	2
NCA25	RES-NCA25-5522	4 QUIRK STREET ROZELLE 2039	2	6	SW	53	47	51	45	54	48	51	45	-2.1	-2.5	-2.3	-2.5	60	55	NO	NO	NO	NO	NO	No treatment	0	0
NCA25	RES-NCA25-5523	66 LILYFIELD ROAD ROZELLE 2039	0	1	N	68	60	66	58	69	61	67	59	-1.9	-2.2	-1.8	-2.1	60	55	NO	NO	NO	NO	NO	No treatment	0	0
NCA25	RES-NCA25-5523	66 LILYFIELD ROAD ROZELLE 2039	0	2	S	67	63	65	60	68	63	65	60	-2.4	-2.8	-2.7	-2.9	60	55	YES	YES	NO	NO	YES	Trigger 2.	5	1
NCA25	RES-NCA25-5523	66 LILYFIELD ROAD ROZELLE 2039	0	3	W	65	59	63	56	66	60	64	57	-2.4	-3.1	-2.2	-3	60	55	NO	NO	NO	NO	NO	No treatment	0	0
NCA25	RES-NCA25-5523	66 LILYFIELD ROAD ROZELLE 2039	1	1	N	68	60	66	58	69	61	68	59	-1.9	-2	-1.7	-2	60	55	NO	NO	NO	NO	NO	No treatment	0	0
NCA25	RES-NCA25-5523	66 LILYFIELD ROAD ROZELLE 2039	1	2	S	68	63	66	61	68	63	66	61	-2.3	-2.5	-2.5	-2.7	60	55	YES	YES	YES	YES	YES	Trigger 2. Trigger 3.	6	2
NCA25	RES-NCA25-5523	66 LILYFIELD ROAD ROZELLE 2039	1	3	W	66	60	64	57	66	60	64	57	-2.1	-2.9	-2	-2.8	60	55	NO	NO	NO	NO	NO	No treatment	0	0
NCA25	RES-NCA25-5647	26 LILYFIELD ROAD ROZELLE 2039	0	1	N	69	61	67	59	70	62	68	60	-1.9	-2.2	-1.8	-2.1	60	55	NO	NO	NO	NO	NO	No treatment	0	0
NCA25	RES-NCA25-5647	26 LILYFIELD ROAD ROZELLE 2039	0	2	S	70	65	67	62	70	65	67	62	-2.6	-2.7	-2.8	-2.9	60	55	YES	YES	YES	YES	YES	Trigger 2. Trigger 3.	7	2
NCA25	RES-NCA25-5647	26 LILYFIELD ROAD ROZELLE 2039	1	1	N	69	61	67	59	70	62	69	60	-1.9	-2	-1.7	-2	60	55	NO	NO	NO	NO	NO	No treatment	0	0
NCA25	RES-NCA25-5647	26 LILYFIELD ROAD ROZELLE 2039	1	2	S	71	66	68	63	71	66	68	63	-2.3	-2.2	-2.4	-2.4	60	55	YES	YES	YES	YES	YES	Trigger 2. Trigger 3.	8	2
NCA25	RES-NCA25-5685	14 HORNSEY STREET ROZELLE 2039	0	1	W	51	45	50	44	51	46	50	44	-0.9	-1	-1	-1.1	60	55	NO	NO	NO	NO	NO	No treatment	0	0
NCA25	RES-NCA25-5685	14 HORNSEY STREET ROZELLE 2039	0	2	N	61	56	64	59	62	57	63	59	2.2	2.2	1.8	1.8	60	55	NO	NO	NO	NO	YES	Trigger 1.	4	1
NCA25	RES-NCA25-5685	14 HORNSEY STREET ROZELLE 2039	0	3	E	58	52	59	54	58	52	59	54	1.7	1.9	1.5	1.6	60	55	NO	NO	NO	NO	NO	No treatment	0	0
NCA25	RES-NCA25-5685	14 HORNSEY STREET ROZELLE 2039	0	5	S	59	54	57	52	59	54	58	52	-1.3	-2	-1.1	-1.9	60	55	NO	NO	NO	NO	NO	No treatment	0	0
NCA25	RES-NCA25-5685	14 HORNSEY STREET ROZELLE 2039	1	1	W	56	50	54	49	56	50	55	49	-1.2	-1.3	-1.2	-1.4	60	55	NO	NO	NO	NO	NO	No treatment	0	0
NCA25	RES-NCA25-5685	14 HORNSEY STREET ROZELLE 2039	1	2	N	62	58	64	59	63	58	64	59	1.6	1.5	1.1	1.1	60	55	NO	NO	NO	NO	NO	No treatment	0	0
NCA25	RES-NCA25-5685	14 HORNSEY STREET ROZELLE 2039	1	3	E	60	54	61	55	60	54	61	55	1.2	1.3	1	1	60	55	NO	NO	NO	NO	NO	No treatment	0	0
NCA25	RES-NCA25-5685	14 HORNSEY STREET ROZELLE 2039	1	5	S	63	58	61	56	63	58	61	56	-1.6	-2.1	-1.5	-2.1	60	55	NO	NO	NO	NO	NO	No treatment	0	0
NCA25	RES-NCA25-571	12 HORNSEY STREET ROZELLE 2039	0	1	N	50	45	49	43	51	45	49	44	-1.3	-1.3	-1.5	-1.4	60	55	NO	NO	NO	NO	NO	No treatment	0	0
NCA25	RES-NCA25-571	12 HORNSEY STREET ROZELLE 2039	0	2	W	50	45	49	43	51	45	49	44	-1.4	-1.3	-1.6	-1.5	60	55	NO	NO	NO	NO	NO	No treatment	0	0
NCA25	RES-NCA25-571	12 HORNSEY STREET ROZELLE 2039	0	3	N	62	57	64	59	62	57	64	59	2.4	2.3	2.1	1.9	60	55	NO	NO	NO	NO	YES	Trigger 1.	4	1
NCA25	RES-NCA25-571	12 HORNSEY STREET ROZELLE 2039	0	5	E	63	57	61	56	63	58	62	56	-1.5	-1.2	-1.6	-1.4	60	55	NO	NO	NO	NO	NO	No treatment	0	0
NCA25	RES-NCA25-571	12 HORNSEY STREET ROZELLE 2039	0	6	S	62	56	60	54	62	57	60	55	-1.9	-1.8	-1.9	-1.9	60	55	NO	NO	NO	NO	NO	No treatment	0	0
NCA25	RES-NCA25-571	12 HORNSEY STREET ROZELLE 2039	1	1	N	55	49	54	48	55	50	54	49	-0.9	-0.8	-1.1	-0.9	60	55	NO	NO	NO	NO	NO	No treatment	0	0
NCA25	RES-NCA25-571	12 HORNSEY STREET ROZELLE 2039	1	2	W	54	49	53	48	55	49	54	48	-1	-0.9	-1.3	-1.1	60	55	NO	NO	NO	NO	NO	No treatment	0	0
NCA25	RES-NCA25-571	12 HORNSEY STREET ROZELLE 2039	1	3	N	63	58	65	60	63	58	65	60	1.7	1.7	1.4	1.3	60	55	YES	YES	NO	NO	YES	Trigger 2.	5	1
NCA25	RES-NCA25-571	12 HORNSEY STREET ROZELLE 2039	1	5	E	66	60	65	59	66	61	65	60	-1.2	-1.1	-1.4	-1.2	60	55	YES	YES	NO	NO	YES	Trigger 2.	5	1
NCA25	RES-NCA25-571	12 HORNSEY STREET ROZELLE 2039	1	6	S	65	60	64	58	66	60	64	58	-1.9	-2	-1.9	-2	60	55	NO	NO	NO	NO	NO	No treatment	0	0
NCA25	RES-NCA25-5734	34 LILYFIELD ROAD ROZELLE 2039	0	1	N	69	61	67	59	70	62	68	60	-2	-2.2	-1.8	-2.1	60	55	NO	NO	NO	NO	NO	No treatment	0	0
NCA25	RES-NCA25-5734	34 LILYFIELD ROAD ROZELLE 2039	0	2	S	69	65	67	62	70	65	67	62	-2.5	-2.6	-2.7	-2.8	60	55	YES	YES	YES	YES	YES	Trigger 2. Trigger 3.	7	2
NCA25	RES-NCA25-5734	34 LILYFIELD ROAD ROZELLE 2039	1	1	N	69	61	67	59	70	62	69	60	-1.9	-2	-1.7	-2	60	55	NO	NO	NO	NO	NO	No treatment	0	0
NCA25	RES-NCA25-5734	34 LILYFIELD ROAD ROZELLE 2039	1	2	S	70	65	68	63	70	65	68	63	-2.1	-2.2	-2.3	-2.4	60	55	YES	YES	YES	YES	YES	Trigger 2. Trigger 3.	8	2
NCA25	RES-NCA25-575	5 LILYFIELD ROAD ROZELLE 2039	0	2	N	53	47	64	58	54	48	64	58	11	10.7	10.7	10.6	60	55	NO	NO	NO	NO	YES	Trigger 1.	4	1
NCA25	RES-NCA25-575	5 LILYFIELD ROAD ROZELLE 2039	0	3	E	56	51	74	68	57	51	74	68	17.5	17.1	17.2	17	60	55	YES	YES	YES	YES	YES	Trigger 1. Trigger 2. Trigger 3.	14	3
NCA25	RES-NCA25-575	5 LILYFIELD ROAD ROZELLE 2039	0	4	E	58	53	74	68	59	53	74	68	15.3	15.1	14.9	14.9	60	55	YES	YES	YES	YES	YES	Trigger 1. Trigger 2. Trigger 3.	14	3
NCA25	RES-NCA25-575	5 LILYFIELD ROAD ROZELLE 2039	0	5	S	71	64	71	65	71	65	72	66	0.5	1.1	0.3	0.9	60	55	YES	YES	YES	YES	YES	Trigger 2. Trigger 3.	12	3
NCA25	RES-NCA25-575	5 LILYFIELD ROAD ROZELLE 2039	1	2	N	57	51	70	64	58	51	71	64	13.1	12.9	13	12.9	60	55	YES	YES	YES	YES	YES	Trigger 1. Trigger 2. Trigger 3.	11	3
NCA25	RES-NCA25-575	5 LILYFIELD ROAD ROZELLE 2039	1	3	E	60	54	74	68	60	54	75	69	14.7	14.4	14.5	14.4	60	55	YES	YES	YES	YES	YES	Trigger 1. Trigger 2. Trigger 3.	15	3
NCA25	RES-NCA25-575	5 LILYFIELD ROAD ROZELLE 2039	1	4	E	61	55	74	68	61	56	74	69	13.4	13.1	13.1	13	60	55	YES	YES	YES	YES	YES	Trigger 1. Trigger 2. Trigger 3.	14	3
NCA25	RES-NCA25-575	5 LILYFIELD ROAD ROZELLE 2039	1	5	S	71	65	72	66	72	65	72	66	0.6	1.2	0.4	1	60	55	YES	YES	YES	YES	YES	Trigger 2. Trigger 3.	12	3
NCA25	RES-NCA25-575	5 LILYFIELD ROAD ROZELLE 2039	2	1	W	61	55	60	55	61	56	61	55	-0.3	-0.7	-0.4	-0.8	60	55	NO	NO	NO	NO	NO	No treatment	0	0
NCA25	RES-NCA25-575	5 LILYFIELD ROAD ROZELLE 2039	2	2	N	62	56	71	64	63	57	71	65	8.2	7.9	8.1	7.9	60	55	YES	YES	YES	YES	YES	Trigger 1. Trigger 2. Trigger 3.	11	3
NCA25	RES-NCA25-575	5 LILYFIELD ROAD ROZELLE 2039	2	3	E	67	62	74	68	68	62	75	69	7.1	6.5	7	6.4	60	55	YES	YES	YES	YES	YES	Trigger 1. Trigger 2. Trigger 3.	15	3
NCA25	RES-NCA25-575	5 LILYFIELD ROAD ROZELLE 2039	2	4	E	68	62	74	68	68	63	74	69	6.6	5.9	6.4	5.9	60	55	YES	YES	YES	YES	YES	Trigger 1. Trigger 2. Trigger 3.	14	3
NCA25	RES-NCA25-575	5 LILYFIELD ROAD ROZELLE 2039	2	5	S	72	66	72	66	73	67	72	67	-0.1	0	-0.2	-0.1	60	55	YES	YES	YES	YES	YES	Trigger 2. Trigger 3.	12	3
NCA25	RES-NCA25-5750	9 LILYFIELD ROAD ROZELLE 2039	0	1	N	55	49	59	53	55	49	60	53	4.9	4.5	4.8	4.5	60	55	NO	NO	NO	NO	NO	No treatment	0	0
NCA25	RES-NCA25-5750	9 LILYFIELD ROAD ROZELLE 2039	0	2	E	54	48	56	50	54	48	56	50	2.4	2.1	2.3	2	60	55	NO	NO	NO	NO	NO	No treatment	0	0
NCA25	RES-NCA25-5750	9 LILYFIELD ROAD ROZELLE 2039	0	3	N	52	47	52	46	53	47	53	47	-0.1	-0.2	-0.2	-0.2	60	55	NO	NO	NO	NO	NO	No treatment	0	0
NCA25	RES-NCA25-5750	9 LILYFIELD ROAD ROZELLE 2039	0	5	S	71	65	70	64	72	65	71	64	-1.2	-0.8	-1.3	-1	60	55	YES	YES	YES	YES	YES	Trigger 2. Trigger 3.	11	3
NCA25	RES-NCA25-5750	9 LILYFIELD ROAD ROZELLE 2039	1	1	N	58	52	64	58	59	53	65	58	6.1	5.7	6	5.6	60	55	YES	YES	NO	NO	YES	Trigger 1. Trigger 2.	5	1
NCA25	RES-NCA25-5750	9 LILYFIELD ROAD ROZELLE 2039	1	2	E	58	52	61	55	58	52	61	55	3.2	2.8	3	2.7	60	55	NO	NO	NO	NO	YES	Trigger 1.	1	1
NCA25	RES-NCA25-5750	9 LILYFIELD ROAD ROZELLE 2039	1	3	N	56	50	57	51	56	51	57	51	1.1	0.7	0.9	0.6	60	55	NO	NO	NO	NO	NO	No treatment	0	0
NCA25	RES-NCA25-5750	9 LILYFIELD ROAD ROZELLE 2039	1	5	S	72	66	71	65	72	66	71	65	-1.1	-0.7	-1.1	-0.8	60	55	YES	YES	YES	YES	YES	Trigger 2. Trigger 3.	11	3
NCA25	RES-NCA25-691	44 LILYFIELD ROAD ROZELLE 2039	0	1	N	68	61	66	58	70	62	68	59	-2	-2.3	-1.8	-2.2	60	55	NO	NO	NO	NO	NO	No treatment	0	0
NCA25	RES-NCA25-691	44 LILYFIELD ROAD ROZELLE 2039	0	2	S	68	63	65	60	68	63	65	60	-2.4	-2.6	-2.5	-2.7	60	55	YES	YES	YES	YES	YES	Trigger 2. Trigger 3.	5	1
NCA25	RES-NCA25-691	44 LILYFIELD ROAD ROZELLE 2039	1	1	N	69	61	67	59	70	62	68	60	-1.9	-2	-1.7	-2	60	55	NO	NO	NO	NO	NO	No treatment	0	0
NCA25	RES-NCA25-691	44 LILYFIELD ROAD ROZELLE 2039	1	2	S	68	63	66	61	68	64	66	61	-2	-2.3	-2.2	-2.4	60	55	YES	YES	YES	YES	YES	Trigger 2. Trigger 3.	6	2
NCA25	RES-NCA25-741	46 LILYFIELD ROAD ROZELLE 2039	0	1	N	68	61	66	58	70	62	68	59	-2	-2.3	-1.8	-2.2	60	55	NO	NO	NO	NO	NO	No treatment	0	0
NCA25	RES-NCA25-741	46 LILYFIELD ROAD ROZELLE 2039	0	2	S	68	63	65	60	68	63	65	60	-2.3	-2.6	-2.5	-2.8	60	55	YES	YES	YES	YES	YES	Trigger 2. Trigger 3.	5	1
NCA25	RES-NCA25-741	46 LILYFIELD ROAD ROZELLE 2039	1	1	N	69	61	67	59	70	62	68	60	-1.9	-2.1	-1.7	-2.1	60	55	NO	NO	NO	NO	NO	No treatment	0	0
NCA25	RES-NCA25-741	46 LILYFIELD ROAD ROZELLE 2039	1	2	S	68	63	66	61	68	63	66	61	-2.1	-2.3	-2.2	-2.4	60	55	YES	YES	YES	YES	YES	Trigger 2. Trigger 3.	6	2
NCA25	RES-NCA25-909	16 HORNSEY STREET ROZELLE 2039	0	1	N	61	56	63	58	61	57	63	58	2.1	2.1	1.7	1.7	60	55	NO	NO	NO	NO	YES	Trigger 1.	3	1
NCA25	RES-NCA25-909	16 HORNSEY STREET ROZELLE 2039	0	2	E	50	44	49	44	50	45	49	44	-0.9	-0.9	-1.1	-1	60	55	NO	NO	NO	NO	NO	No treatment	0	0
NCA25	RES-NCA25-909	16 HORNSEY STREET ROZELLE 2039	0	3	E	53	48	52	47	53	48	53	47	-0.5	-0.8	-0.5	-0.8	60	55	NO	NO	NO	NO	NO	No treatment	0	0
NCA25	RES-NCA25-909	16 HORNSEY STREET ROZELLE 2039	0	4	S	60	55	58	53	60	55	59	53	-1.5	-2.1	-1.5	-1.9	60	55	NO	NO	NO	NO	NO	No treatment	0	0
NCA25	RES-NCA25-909	16 HORNSEY STREET ROZELLE 2039	0	5	W	52	46	51	45	52	46	51	45	-1.2	-1.2	-1.2	-1.3	60	55	NO	NO	NO	NO	NO	No treatment	0	0
NCA25	RES-NCA25-909	16 HORNSEY STREET ROZELLE 2039	1	1	N	62	57	64	59	63	58	64	59	1.5	1.5	1.1	1.1	60	55	NO	NO	NO	NO	NO	No treatment	0	0
NCA25	RES-NCA25-909	16 HORNSEY STREET ROZELLE 2039	1	2	E	54	49	53	48	55	49	54	48	-1	-1	-1.1	-1.2	60	55	NO	NO	NO	NO	NO	No treatment	0	0

NCA	NCA ID	Receiver Address	Facade			Opening Year				Design Year				Trigger 1				NCG noise criteria		Trigger 2 Do noise levels exceed the cumulative limit with project roads adding ≥2dB to the total noise levels?		Trigger 3 Is the contribution from the road project Acute?		Consider additional noise mitigation?	Report	Exceedance dB(A)	At-property treatment category
						No Build		Build		No Build		Build		Opening Year		Design Year											
			Floor	Number	Orientation	Day dB(A)	Night dB(A)	Day dB(A)	Night dB(A)	Day dB(A)	Night dB(A)	Day dB(A)	Night dB(A)	Day dB(A)	Night dB(A)	Day dB(A)	Night dB(A)	Day dB(A)	Night dB(A)	Day	Night	Day ≥ 65dB LAeq,15h	Night ≥ 60dB LAeq,9h				
NCA25	RES-NCA25-909	16 HORNSEY STREET ROZELLE 2039	1	3	E	57	52	56	51	58	53	57	51	-0.9	-1.1	-0.9	-1.1	60	55	NO	NO	NO	NO	NO	No treatment	0	0
NCA25	RES-NCA25-909	16 HORNSEY STREET ROZELLE 2039	1	4	S	63	58	62	56	64	58	62	56	-1.7	-2.1	-1.7	-2.1	60	55	NO	NO	NO	NO	NO	No treatment	0	0
NCA25	RES-NCA25-909	16 HORNSEY STREET ROZELLE 2039	1	5	W	56	50	54	49	56	50	55	49	-1.2	-1.2	-1.2	-1.3	60	55	NO	NO	NO	NO	NO	No treatment	0	0
NCA25	RES-NCA25-933	10 LILYFIELD ROAD ROZELLE 2039	0	1	N	70	62	68	61	71	63	69	62	-1.4	-1.3	-1.5	-1.5	60	55	NO	YES	NO	NO	YES	Trigger 2.	9	2
NCA25	RES-NCA25-933	10 LILYFIELD ROAD ROZELLE 2039	0	2	E	61	55	59	52	62	55	60	53	-2.1	-2.5	-2.1	-2.6	60	55	NO	NO	NO	NO	NO	No treatment	0	0
NCA25	RES-NCA25-933	10 LILYFIELD ROAD ROZELLE 2039	0	3	S	67	62	64	59	67	62	64	59	-2.4	-2.9	-2.6	-3.1	60	55	NO	NO	NO	NO	NO	No treatment	0	0
NCA25	RES-NCA25-933	10 LILYFIELD ROAD ROZELLE 2039	1	1	N	70	63	69	62	71	64	70	63	-1.2	-0.9	-1.3	-1.1	60	55	YES	YES	YES	YES	YES	Trigger 2. Trigger 3.	10	2
NCA25	RES-NCA25-933	10 LILYFIELD ROAD ROZELLE 2039	1	2	E	63	57	61	55	63	57	62	56	-1.7	-1.7	-1.8	-1.9	60	55	NO	NO	NO	NO	NO	No treatment	0	0
NCA25	RES-NCA25-933	10 LILYFIELD ROAD ROZELLE 2039	1	3	S	67	63	66	61	68	63	66	61	-1.7	-2.1	-1.9	-2.3	60	55	YES	YES	YES	YES	YES	Trigger 2. Trigger 3.	6	2
NCA33	RES-NCA33-1034	4 SPRINGSIDE STREET ROZELLE 2039	0	1	NE	55	49	56	50	56	50	57	50	0.8	0.6	0.9	0.5	58	53	NO	NO	NO	NO	NO	No treatment	0	0
NCA33	RES-NCA33-1034	4 SPRINGSIDE STREET ROZELLE 2039	0	2	SE	53	47	51	44	54	48	51	45	-2.8	-3.2	-2.8	-3.2	58	53	NO	NO	NO	NO	NO	No treatment	0	0
NCA33	RES-NCA33-1034	4 SPRINGSIDE STREET ROZELLE 2039	0	3	SW	52	46	50	44	52	46	50	44	-2	-2.1	-2	-2.1	58	53	NO	NO	NO	NO	NO	No treatment	0	0
NCA33	RES-NCA33-1034	4 SPRINGSIDE STREET ROZELLE 2039	0	4	NW	63	57	61	55	63	57	62	56	-1.4	-1.8	-1.3	-1.7	58	53	NO	NO	NO	NO	NO	No treatment	0	0
NCA33	RES-NCA33-1034	4 SPRINGSIDE STREET ROZELLE 2039	1	1	NE	60	54	60	54	61	55	61	54	-0.3	-0.6	-0.2	-0.5	58	53	NO	NO	NO	NO	NO	No treatment	0	0
NCA33	RES-NCA33-1034	4 SPRINGSIDE STREET ROZELLE 2039	1	2	SE	57	51	54	48	57	51	54	48	-2.8	-3.2	-2.7	-3.1	58	53	NO	NO	NO	NO	NO	No treatment	0	0
NCA33	RES-NCA33-1034	4 SPRINGSIDE STREET ROZELLE 2039	1	3	SW	56	50	54	48	56	50	55	49	-1.5	-1.6	-1.5	-1.6	58	53	NO	NO	NO	NO	NO	No treatment	0	0
NCA33	RES-NCA33-1034	4 SPRINGSIDE STREET ROZELLE 2039	1	4	NW	65	59	64	58	65	60	64	58	-1	-1.4	-1	-1.3	58	53	YES	YES	NO	NO	YES	Trigger 2.	6	2
NCA33	RES-NCA33-1039	2 SPRINGSIDE STREET ROZELLE 2039	0	1	NE	53	47	54	48	53	47	55	49	1.7	1.5	1.7	1.5	58	53	NO	NO	NO	NO	NO	No treatment	0	0
NCA33	RES-NCA33-1039	2 SPRINGSIDE STREET ROZELLE 2039	0	2	SE	54	48	51	45	55	49	52	45	-2.8	-3.1	-2.7	-3.1	58	53	NO	NO	NO	NO	NO	No treatment	0	0
NCA33	RES-NCA33-1039	2 SPRINGSIDE STREET ROZELLE 2039	0	3	SW	54	48	52	46	54	48	52	46	-1.5	-1.7	-1.5	-1.6	58	53	NO	NO	NO	NO	NO	No treatment	0	0
NCA33	RES-NCA33-1039	2 SPRINGSIDE STREET ROZELLE 2039	0	4	NW	66	61	64	58	67	61	65	59	-2.2	-2.6	-2.3	-2.6	58	53	YES	YES	NO	NO	YES	Trigger 2.	7	2
NCA33	RES-NCA33-1258	12 CALLAN STREET ROZELLE 2039	0	1	SE	55	49	56	50	55	49	56	50	1.4	1.2	1.5	1.3	55	50	NO	NO	NO	NO	NO	No treatment	0	0
NCA33	RES-NCA33-1258	12 CALLAN STREET ROZELLE 2039	0	2	SW	53	47	51	46	53	47	52	46	-1.4	-1.4	-1.4	-1.3	55	50	NO	NO	NO	NO	NO	No treatment	0	0
NCA33	RES-NCA33-1258	12 CALLAN STREET ROZELLE 2039	0	3	NW	60	54	61	55	60	55	61	55	0.9	0.6	0.8	0.7	55	50	YES	YES	NO	NO	YES	Trigger 2.	6	2
NCA33	RES-NCA33-1258	12 CALLAN STREET ROZELLE 2039	0	4	NE	56	50	57	51	56	50	58	52	1.4	1.1	1.4	1.2	55	50	NO	NO	NO	NO	NO	No treatment	0	0
NCA33	RES-NCA33-1442	6 TOELLE STREET ROZELLE 2039	0	1	NE	52	46	54	49	52	46	54	49	2.3	3	2.3	3.1	55	50	NO	NO	NO	NO	NO	No treatment	0	0
NCA33	RES-NCA33-1442	6 TOELLE STREET ROZELLE 2039	0	2	SE	54	48	53	47	55	49	54	48	-1	-0.8	-0.9	-0.7	55	50	NO	NO	NO	NO	NO	No treatment	0	0
NCA33	RES-NCA33-1442	6 TOELLE STREET ROZELLE 2039	0	4	NW	58	52	62	57	58	52	63	57	4.5	5.1	4.6	5.1	55	50	YES	YES	NO	NO	YES	Trigger 1. Trigger 2.	8	2
NCA33	RES-NCA33-1523	10 CALLAN STREET ROZELLE 2039	0	1	SE	55	49	57	51	56	50	58	51	2.1	1.8	2	1.8	55	50	NO	NO	NO	NO	YES	Trigger 1.	3	1
NCA33	RES-NCA33-1523	10 CALLAN STREET ROZELLE 2039	0	3	NW	61	55	63	57	61	56	63	57	1.6	1.4	1.6	1.3	55	50	YES	YES	NO	NO	YES	Trigger 2.	8	2
NCA33	RES-NCA33-1523	10 CALLAN STREET ROZELLE 2039	0	4	NE	54	48	54	48	54	48	54	49	0.2	0.3	0.2	0.3	55	50	NO	NO	NO	NO	NO	No treatment	0	0
NCA33	RES-NCA33-1682	10 TOELLE STREET ROZELLE 2039	0	1	SE	54	48	53	47	54	48	53	48	-0.9	-0.8	-0.8	-0.7	55	50	NO	NO	NO	NO	NO	No treatment	0	0
NCA33	RES-NCA33-1682	10 TOELLE STREET ROZELLE 2039	0	2	SW	51	45	51	46	51	45	51	46	0	0.4	0	0.6	55	50	NO	NO	NO	NO	NO	No treatment	0	0
NCA33	RES-NCA33-1682	10 TOELLE STREET ROZELLE 2039	0	3	NW	57	51	59	54	57	51	60	54	2.3	2.8	2.4	2.8	55	50	YES	NO	NO	NO	YES	Trigger 1. Trigger 2.	5	1
NCA33	RES-NCA33-1735	3 CALLAN STREET ROZELLE 2039	0	1	SE	60	54	59	53	60	54	59	53	-0.9	-1.1	-0.8	-1.1	55	50	NO	NO	NO	NO	NO	No treatment	0	0
NCA33	RES-NCA33-1735	3 CALLAN STREET ROZELLE 2039	0	2	SW	53	47	52	46	53	47	52	47	-1	-0.8	-1	-0.8	55	50	NO	NO	NO	NO	NO	No treatment	0	0
NCA33	RES-NCA33-1735	3 CALLAN STREET ROZELLE 2039	0	4	NW	54	48	61	55	54	48	61	55	6.8	6.6	6.8	6.6	55	50	YES	YES	NO	NO	YES	Trigger 1. Trigger 2.	6	2
NCA33	RES-NCA33-1735	3 CALLAN STREET ROZELLE 2039	0	5	NE	56	50	63	57	56	50	64	58	7.6	7.4	7.6	7.4	55	50	YES	YES	NO	NO	YES	Trigger 1. Trigger 2.	9	2
NCA33	RES-NCA33-1735	3 CALLAN STREET ROZELLE 2039	0	6	NE	54	48	54	48	54	48	54	48	-0.3	-0.1	-0.3	-0.1	55	50	NO	NO	NO	NO	NO	No treatment	0	0
NCA33	RES-NCA33-1828a	3A CALLAN STREET ROZELLE 2039	1	1	NW	57	52	62	56	58	52	62	56	4.1	4	4.1	4	55	50	YES	YES	NO	NO	YES	Trigger 1. Trigger 2.	7	2
NCA33	RES-NCA33-1828a	3A CALLAN STREET ROZELLE 2039	1	2	NE	58	52	62	56	58	52	63	57	4.5	4.3	4.4	4.3	55	50	YES	YES	NO	NO	YES	Trigger 1. Trigger 2.	8	2
NCA33	RES-NCA33-1828a	3A CALLAN STREET ROZELLE 2039	1	3	SE	57	51	58	52	57	51	59	53	1.5	1.4	1.5	1.4	55	50	NO	NO	NO	NO	NO	No treatment	0	0
NCA33	RES-NCA33-1828a	3A CALLAN STREET ROZELLE 2039	1	4	SW	55	49	55	50	55	49	56	50	0.3	0.7	0.4	0.7	55	50	NO	NO	NO	NO	NO	No treatment	0	0
NCA33	RES-NCA33-2226a	3 SPRINGSIDE STREET ROZELLE 2039	0	2	NW	59	54	64	58	60	54	64	58	4.3	4.1	4.3	4.1	55	50	YES	YES	NO	NO	YES	Trigger 1. Trigger 2.	9	2
NCA33	RES-NCA33-2226a	3 SPRINGSIDE STREET ROZELLE 2039	0	3	NE	53	47	64	58	53	47	64	58	11.2	10.9	11.2	10.9	55	50	YES	YES	NO	NO	YES	Trigger 1. Trigger 2.	9	2
NCA33	RES-NCA33-2226a	3 SPRINGSIDE STREET ROZELLE 2039	0	4	SE	61	55	58	52	62	56	58	52	-3.1	-3.5	-3.1	-3.4	55	50	NO	NO	NO	NO	NO	No treatment	0	0
NCA33	RES-NCA33-2226a	3 SPRINGSIDE STREET ROZELLE 2039	0	5	SW	51	45	49	43	52	46	50	43	-2.3	-2.5	-2.3	-2.5	55	50	NO	NO	NO	NO	NO	No treatment	0	0
NCA33	RES-NCA33-2226a	3 SPRINGSIDE STREET ROZELLE 2039	0	6	SE	52	46	49	43	52	46	50	43	-2.4	-2.7	-2.4	-2.7	55	50	NO	NO	NO	NO	NO	No treatment	0	0
NCA33	RES-NCA33-2226a	3 SPRINGSIDE STREET ROZELLE 2039	1	2	NW	64	58	67	61	64	58	67	62	3.4	3.3	3.4	3.4	55	50	YES	YES	YES	YES	YES	Trigger 1. Trigger 2. Trigger 3.	12	3
NCA33	RES-NCA33-2226a	3 SPRINGSIDE STREET ROZELLE 2039	1	3	NE	57	51	67	61	57	51	67	61	9.9	9.7	9.9	9.7	55	50	YES	YES	YES	YES	YES	Trigger 1. Trigger 2. Trigger 3.	12	3
NCA33	RES-NCA33-2226a	3 SPRINGSIDE STREET ROZELLE 2039	1	4	SE	63	57	60	54	63	57	60	54	-2.7	-3.1	-2.6	-3	55	50	YES	NO	NO	NO	YES	Trigger 2.	5	1
NCA33	RES-NCA33-2226a	3 SPRINGSIDE STREET ROZELLE 2039	1	5	SW	56	50	54	48	56	50	54	48	-1.8	-2	-1.9	-2	55	50	NO	NO	NO	NO	NO	No treatment	0	0
NCA33	RES-NCA33-2226a	3 SPRINGSIDE STREET ROZELLE 2039	1	6	SE	56	50	54	48	57	51	55	48	-2	-2.3	-2.1	-2.2	55	50	NO	NO	NO	NO	NO	No treatment	0	0
NCA33	RES-NCA33-2226b	3a SPRINGSIDE STREET ROZELLE 2039	0	1	SW	52	46	55	49	53	47	55	49	2.7	2.8	2.7	2.8	55	50	NO	NO	NO	NO	NO	No treatment	0	0
NCA33	RES-NCA33-2226b	3a SPRINGSIDE STREET ROZELLE 2039	0	2	NW	61	55	62	56	62	56	63	57	1.3	0.9	1.2	1	55	50	YES	YES	NO	NO	YES	Trigger 2.	8	2
NCA33	RES-NCA33-2226b	3a SPRINGSIDE STREET ROZELLE 2039	0	3	SE	52	46	49	43	52	46	49	43	-2.5	-2.7	-2.5	-2.6	55	50	NO	NO	NO	NO	NO	No treatment	0	0
NCA33	RES-NCA33-2226b	3a SPRINGSIDE STREET ROZELLE 2039	0	4	NE	53	47	50	44	53	47	51	45	-2.6	-2.8	-2.6	-2.8	55	50	NO	NO	NO	NO	NO	No treatment	0	0
NCA33	RES-NCA33-2226b	3a SPRINGSIDE STREET ROZELLE 2039	0	5	SE	60	54	56	50	60	55	57	51	-3.5	-3.9	-3.5	-3.9	55	50	NO	NO	NO	NO	NO	No treatment	0	0
NCA33	RES-NCA33-2226b	3a SPRINGSIDE STREET ROZELLE 2039	0	6	SW	51	45	49	43	52	46	49	43	-2.2	-2.4	-2.1	-2.3	55	50	NO	NO	NO	NO	NO	No treatment	0	0
NCA33	RES-NCA33-2226b	3a SPRINGSIDE STREET ROZELLE 2039	0	7	SE	51	45	49	43	52	46	50	43	-2.3	-2.5	-2.2	-2.5	55	50	NO	NO	NO	NO	NO	No treatment	0	0
NCA33	RES-NCA33-2226b	3a SPRINGSIDE STREET ROZELLE 2039	1	1	SW	56	50	59	53	57	51	60	54	3.2	3.3	3.2	3.4	55	50	YES	NO	NO	NO	YES	Trigger 1. Trigger 2.	5	1
NCA33	RES-NCA33-2226b	3a SPRINGSIDE STREET ROZELLE 2039	1	2	NW	65	59	66	60	65	59	66	60	0.8	0.7	0.8	0.6	55	50	YES	YES	YES	YES	YES	Trigger 2. Trigger 3.	11	3
NCA33	RES-NCA33-2226b	3a SPRINGSIDE STREET ROZELLE 2039	1	3	SE	56	50	54	48	56	50	54	48	-2.1	-2.3	-2	-2.3	55	50	NO	NO	NO	NO	NO	No treatment	0	0
NCA33	RES-NCA33-2226b	3a SPRINGSIDE STREET ROZELLE 2039	1	4	NE	57	51	55	49	58	52	56	50	-2	-2.2	-1.9	-2.2	55	50	NO	NO	NO	NO	NO	No treatment	0	0
NCA33	RES-NCA33-2226b	3a SPRINGSIDE STREET ROZELLE 2039	1	5	SE	62	56	58	52	62	56	59	53	-3.1	-3.3	-3	-3.3	55	50	NO	NO	NO	NO	NO	No treatment	0	0
NCA33	RES-NCA33-2226b	3a SPRINGSIDE STREET ROZELLE 2039	1	6	SW	55	49	54	48	56	50	54	48	-1.8	-1.9	-1.8	-1.9	55	50	NO	NO	NO	NO	NO	No treatment	0	0
NCA33	RES-NCA33-2226b	3a SPRINGSIDE STREET ROZELLE 2039	1	7	SE	56	50	54	48	56	50	54	48	-2.1	-2.3	-2.1	-2.3	55	50	NO	NO	NO	NO	NO	No treatment	0	0
NCA33	RES-NCA33-2887	7 CALLAN STREET ROZELLE 2039	0	1	SE	56	50	55	48	56	50	55	49	-1.3	-1.5	-1.3	-1.5	55	50	NO	NO	NO	NO	NO	No treatment	0	0
NCA33	RES-NCA33-2887	7 CALLAN STREET ROZELLE 2039	0	2	SW	51	45	51	45	52	46	51	46	-0.5	-0.1	-0.4	-0.1	55	50	NO	NO	NO	NO	NO	No treatment	0	0
NCA33	RES-NCA33-2887	7 CALLAN STREET ROZELLE 2039	0	3	NW	54	48	56	50	54	48	56	51	2.2	2.5	2.2	2.6	55	50	NO	NO	NO	NO	YES	Trigger 1.	1	1
NCA33	RES-NCA33-2887	7 CALLAN STREET ROZELLE 2039	0	4	NE	54	48	55	49	54	48	55	50	0.5	1	0.6	1.1	55	50	NO	NO	NO	NO	NO	No treatment	0	0
NCA33	RES-NCA33-363	4 TOELLE STREET ROZELLE 2039	0	1	NE	53	47	58	53	53	47	58	53	4.7	5.6	4.9	5.7	55	50	NO	NO	NO	NO	YES	Trigger 1.	3	1
NCA33	RES-NCA33-363	4 TOELLE STREET ROZELLE 2039	0	2	SE	54	48	53	47	55	49	54	48	-1	-0.8	-1	-0.7	55	50	NO	NO	NO	NO	NO	No treatment	0	0
NCA33	RES-NCA33-363	4 TOELLE STREET ROZELLE 2039	0	3	SW	52	46	56	50	52	46	56	51	3.9	4.3	4	4.4	55	50	NO	NO	NO	NO	YES	Trigger 1.	1	1
NCA33	RES-NCA33-363	4 TOELLE STREET ROZELLE 2039	0	4	NW	59	53	65	59	60	54	65	60	5.5	6	5.6	6	55	50	YES	YES	YES	YES	YES	Trigger 1. Trigger 2. Trigger 3.	10	2
NCA33	RES-NCA33-389	8 CALLAN STREET ROZELLE 2039	0	1	SW	54	48	53	47	54	48	54	48	-0.4	-0.3	-0.4	-0.3	55	50	NO	NO	NO	NO	NO	No treatment	0	0
NCA33	RES-NCA33-389	8 CALLAN STREET ROZELLE 2039	0	2	NW	62	56	65	59	62	57	66	60	3.1	2.9	3.1	2.9	55	50	YES	YES	YES	YES	YES	Trigger 1. Trigger 2. Trigger 3.	11	3
NCA33	RES-NCA33-389	8 CALLAN STREET ROZELLE 2039	0	3	NE	58	52	65	59	58	52	65	59	7.1	7	7.2	7	55	50	YES	YES	YES	NO	YES	Trigger 1. Trigger 2. Trigger 3.	10	2
NCA33	RES-NCA33-389	8 CALLAN STREET ROZELLE 2039	0	4	SE	56	50	59	53	56	50	59	53	3	2.8	3.1	2.9	55	50	NO	NO	NO	NO	YES	Trigger 1.	4	1
NCA33	RES-NCA33-4757	5 SPRINGSIDE STREET ROZELLE 2039	0	1	NW	60	54	61	55	60	54	61	55	1	0.7	1	0.7	56	51	YES	NO	NO	NO	YES	Trigger 2.	5	1
NCA33	RES-NCA33-4757	5 SPRINGSIDE STREET ROZELLE 2039	0	2	NE	54	48	55	49	54	48	56	50	1.7	1.6	1.7	1.6	56	51	NO	NO	NO	NO	NO	No treatment	0	0
NCA33	RES-NCA33-4757	5 SPRINGSIDE STREET ROZELLE 2039	0	3	SE	59	53	55	49	59	54	56	50	-3.7	-4	-3.7	-4	56	51	NO	NO	NO	NO	NO	No treatment	0	0
NCA33	RES-NCA33-4757	5 SPRINGSIDE STREET ROZELLE 2039	0	4	SW	52	46	50	44	53	47	51	44	-2.3	-2.3	-2.2	-2.3	56	51	NO	NO	NO	NO	NO	No treatment	0	0
NCA33	RES-NCA33-5073	9 SPRINGSIDE STREET ROZELLE 2039	0	1	NW	58	52	59	53	59	53	60	54	1	0.7	1	0.8	56	51	NO	NO	NO	NO	NO	No treatment	0	0
NCA33	RES-NCA33-5073	9 SPRINGSIDE STREET ROZELLE 2039	0	2	NE	53	47	50	44	53	47	51	45	-2.3	-2.5	-2.3	-2.5	56	51	NO	NO	NO	NO	NO	No treatment	0	0
NCA33	RES-NCA33-5073	9 SPRINGSIDE STREET ROZELLE 2039	0	3	SE	57	51	54	47	58	52	54	48	-3.5	-3.9	-3.5	-3.9	56	51	NO	NO	NO	NO	NO	No treatment	0	0
NCA33	RES-NCA33-5073	9 SPRINGSIDE STREET ROZELLE 2039	0	4	SW	51	45	50	44	51	45	50	45	-0.8	-0.6	-0.8	-0.6	56	51	NO	NO	NO	NO	NO	No treatment	0	0
NCA33	RES-NCA33-5073	9 SPRINGSIDE STREET ROZELLE 2039	1	1	NW	62	56	63	57	62	56	63	57	1.1	1	1.2	0.9	56	51	YES	YES	NO	NO	YES	Trigger 2.	7	2
NCA33	RES-NCA33-5073	9 SPRINGSIDE STREET ROZELLE 2039	1	2	NE	60	54	59	53	60	55	60	54	-0.6	-0.9	-0.6	-0.8	56	51	NO	NO	NO	NO	NO	No treatment	0	0
NCA33	RES-NCA33-5073	9 SPRINGSIDE STREET ROZELLE 2039	1	3	SE	59	53	56	50	60	54	56	50	-3.1	-3.4	-3.1	-3.3	56	51	NO	NO	NO	NO	NO	No treatment	0	0
NCA33	RES-NCA33-5073	9 SPRINGSIDE STREET ROZELLE 2039	1	4	SW	55	49	54	48	55	49	55	49	-0.6	-0.4	-0.6	-0.4	56	51	NO	NO	NO	NO	NO	No treatment	0	0
NCA33	RES-NCA33-5713	200 VICTORIA ROAD ROZELLE 2039	0	1	NE	77	71	73	67	77	72	73	67	-4	-4.3	-3.9	-4.3	59	54	NO	NO	YES	NO	YES	Trigger 3.	14	3
NCA33	RES-NCA33-5713	200 VICTORIA ROAD ROZELLE 2039	0	3	SW	53	47	51	45	53	47	51	45	-2.2	-2.4	-2.1	-2.3	59	54	NO	NO	NO	NO	NO	No treatment	0	0
NCA33	RES-NCA33-5713	200 VICTORIA ROAD ROZELLE 2039	0	4	NW	65	60	62	56	66	60	62	56	-3.8	-4.2	-3.7	-4.1	59	54	NO	NO	NO	NO	NO	No treatment	0	0
NCA33	RES-NCA33-5713	200 VICTORIA ROAD ROZELLE 2039	1	1	NE	77	72	74	67	78	72	74	68	-3.9	-4.2	-3.8	-4.1	59	54	NO	NO	YES	NO	YES	Trigger 3.	15	3
NCA33	RES-NCA33-5713	200 VICTORIA ROAD ROZELLE 2039	1	2	SE	66	60	63	56	67	61	63	57	-3.8	-4.2	-3.7	-4.1	59	54	NO	NO	NO	NO	NO	No treatment	0	0
NCA33	RES-NCA33-5713	200 VICTORIA ROAD ROZELLE 2039	1	3	SW	58	52	57	52	58	52	58	52	-0.3	-0.2	-0.4	-0.1	59	54	NO	NO	NO	NO	NO	No treatment	0	0
NCA33	RES-NCA33-5713	200 VICTORIA ROAD ROZELLE 2039	1	4	NW	67	61	63	57	67	62	64	58	-3.8	-4.1	-3.7	-4	59	54	NO	NO	NO	NO	NO	No treatment	0	0
NCA33	RES-NCA33-5730	1 CALLAN STREET ROZELLE 2039	0	1	SE	60	54	61	55	61	55	62	56	1.1	0.9	1.1	0.8	55	50	YES	YES	NO	NO	YES	Trigger 2.	7	2
NCA33	RES-NCA33-5730	1 CALLAN STREET ROZELLE 2039	0	2	SW	53	47	53	47	54	48	53	47	-0.6	-0.5	-0.6	-0.5	55	50	NO	NO	NO	NO	NO	No treatment	0	0
NCA33	RES-NCA33-5730	1 CALLAN STREET ROZELLE 2039	0	3	NW	54	49	64	58	55	49	64	58	9.7	9.4	9.5	9.4	55	50	YES	YES	NO	NO	YES	Trigger 1. Trigger 2.	9	2
NCA33	RES-NCA33-5730	1 CALLAN STREET ROZELLE 2039	0	4	NE	55	49	66	60	56	50	67	61	11	10.9	11	10.9	55	50	YES	YES	YES	YES	YES	Trigger 1. Trigger 2. Trigger 3.	12	3
NCA33	RES-NCA33-5748	2 TOELLE STREET ROZELLE 2039	0	1	NE	54	48	63	58	54	48	64	58	9.2	9.7	9.2	9.8	55	50	YES	YES	NO	NO	YES	Trigger 1. Trigger 2.	9	2
NCA33	RES-NCA33-5748	2 TOELLE STREET ROZELLE 2039	0	2	SE	55	49	53	47	55	49	54	48	-1.8	-1.4	-1.7	-1.3	55	50	NO	NO	NO	NO	NO	No treatment	0	0
NCA33	RES-NCA33-5748	2 TOELLE STREET ROZELLE 2039	0	3	SW	52	47	59	53	53	47	59	54	6.6	6.9	6.6	6.9	55	50	NO	NO	NO	NO	YES	Trigger 1.	4	1
NCA33	RES-NCA33-5748	2 TOELLE STREET ROZELLE 2039	0	4	NW	60	54	68	62	61	55	68	63	7.4	7.7	7.4	7.7	55	50	YES	YES	YES	YES	YES	Trigger 1. Trigger 2. Trigger 3.	13	3
NCA33	RES-NCA33-790	8 TOELLE STREET ROZELLE 2039	0	1	SE	54	48	53	47	55	48	54	48	-0.9	-0.7	-0.9	-0.7	55	50	NO	NO	NO	NO	NO	No treatment	0	0
NCA33	RES-NCA33-790	8 TOELLE STREET ROZELLE 2039	0	3	NW	58	52	61	55	58	52	61	56	3.1	3.6	3.2	3.6	55	50	YES	YES	NO	NO	YES	Trigger 1. Trigger 2.	6	2
NCA34	MXU-NCA34-3213	118-124 TERRY STREET ROZELLE 2039	0	2	NE	52	43	52	42	52	43	52	43	-0.3	-0.5	-0.5	-0.6	56	51	NO	NO	NO	NO	NO	No treatment	0	0
NCA34	MXU-NCA34-3213	118-124 TERRY STREET ROZELLE 2039	0	3	N	49	41	49	40	50	41	49	40	-0.4	-0.7	-0.6	-0.7	56	51	NO	NO	NO	NO	NO	No treatment	0	0
NCA34	MXU-NCA34-3213	118-124 TERRY STREET ROZELLE 2039	0	4	E	47	41	45	38	48	42	45	39	-2.6	-3	-2.6	-3	56	51	NO	NO	NO	NO	NO	No treatment	0	0
NCA34	MXU-NCA34-3213	118-124 TERRY STREET ROZELLE 2039	0	5	E	47	41	44	38	47	41	44	38	-2.6	-3	-2.6	-3	56	51	NO	NO	NO	NO	NO	No treatment	0	0
NCA34	MXU-NCA34-3213	118-124 TERRY STREET ROZELLE 2039	0	6	SW	60	54	57	51	61	55	57	51	-3.4	-3.8	-3.4	-3.8	56	51	NO	NO	NO	NO	NO	No treatment	0	0
NCA34	MXU-NCA34-3213	118-124 TERRY STREET ROZELLE 2039	0	7	SW	59	53	56	50	60	54	56	50	-3.4	-3.7	-3.4	-3.7	56	51	NO	NO	NO	NO	NO	No treatment	0	0
NCA34	MXU-NCA34-3213	118-124 TERRY STREET ROZELLE 2039	0	8	NW	50	44	48	42	51	45	48	42	-2.3	-2.3	-2.3	-2.3	56	51	NO	NO	NO	NO	NO	No treatment	0	0
NCA34	MXU-NCA34-3213	118-124 TERRY STREET ROZELLE 2039	0	9	NW	49	43	47	40	49	43	47	41	-2.3	-2.5	-2.4	-2.4	56	51	NO	NO	NO	NO	NO	No treatment	0	0
NCA34	MXU-NCA34-3213	118-124 TERRY STREET ROZELLE 2039	0	10	SW	50	44	48	41	51	45	48	42	-2.7	-3	-2.7	-3	56	51	NO	NO	NO	NO	NO	No treatment	0	0
NCA34	MXU-NCA34-3213	118-124 TERRY STREET ROZELLE 2039	1	2	NE	55	45	54	45	55	46	55	45	-0.3	-0.4	-0.4	-0.4	56	51	NO	NO	NO	NO	NO	No treatment	0	0
NCA34	MXU-NCA34-3213	118-124 TERRY STREET ROZELLE 2039	1	3	N	51	42	51	42	52	43	51	42	-0.4	-0.5	-0.5	-0.6	56	51	NO	NO	NO	NO	NO	No treatment	0	0
NCA34	MXU-NCA34-3213	118-124 TERRY STREET ROZELLE 2039	1	4	E	52	46	49	43	52	46	50	43	-3	-3.4	-2.9	-3.3	56	51	NO	NO	NO	NO	NO	No treatment	0	0

NCA	NCA ID	Receiver Address	Facade			Opening Year				Design Year				Trigger 1				NCG noise criteria		Trigger 2 Do noise levels exceed the cumulative limit with project roads adding ≥2dB to the total noise levels?		Trigger 3 Is the contribution from the road project Acute?		Consider additional noise mitigation?	Report	Exceedance dB(A)	At-property treatment category
			Floor	Number	Orientation	No Build		Build		No Build		Build		Opening Year		Design Year		Day	Night			Day	Night				
						Day	Night	Day	Night	Day	Night	Day	Night	Day	Night	Day	Night	dB(A)	dB(A)	Day	Night	≥ 65dB LAeq,15h	≥ 60dB LAeq,9h				
						dB(A)	dB(A)	dB(A)	dB(A)	dB(A)	dB(A)	dB(A)	dB(A)	dB(A)	dB(A)	dB(A)	dB(A)										
NCA34	MXU-NCA34-3213	118-124 TERRY STREET ROZELLE 2039	1	5	E	52	46	49	42	52	46	49	43	-3.1	-3.5	-3	-3.4	56	51	NO	NO	NO	NO	NO	No treatment	0	0
NCA34	MXU-NCA34-3213	118-124 TERRY STREET ROZELLE 2039	1	6	SW	64	58	60	54	64	58	61	54	-3.6	-3.9	-3.5	-3.8	56	51	NO	NO	NO	NO	NO	No treatment	0	0
NCA34	MXU-NCA34-3213	118-124 TERRY STREET ROZELLE 2039	1	7	SW	63	57	59	53	63	57	60	53	-3.5	-3.8	-3.4	-3.7	56	51	NO	NO	NO	NO	NO	No treatment	0	0
NCA34	MXU-NCA34-3213	118-124 TERRY STREET ROZELLE 2039	1	8	NW	52	46	50	44	53	47	50	44	-2.2	-2.2	-2.2	-2.2	56	51	NO	NO	NO	NO	NO	No treatment	0	0
NCA34	MXU-NCA34-3213	118-124 TERRY STREET ROZELLE 2039	1	9	NW	51	45	48	42	51	45	49	43	-2.2	-2.3	-2.1	-2.2	56	51	NO	NO	NO	NO	NO	No treatment	0	0
NCA34	MXU-NCA34-3213	118-124 TERRY STREET ROZELLE 2039	1	10	SW	53	47	50	44	53	47	50	44	-2.8	-3.1	-2.8	-3.1	56	51	NO	NO	NO	NO	NO	No treatment	0	0
NCA34	MXU-NCA34-3213	118-124 TERRY STREET ROZELLE 2039	2	2	NE	55	46	55	46	56	46	55	46	-0.3	-0.4	-0.4	-0.4	56	51	NO	NO	NO	NO	NO	No treatment	0	0
NCA34	MXU-NCA34-3213	118-124 TERRY STREET ROZELLE 2039	2	3	N	53	44	53	43	54	44	53	44	-0.4	-0.5	-0.5	-0.6	56	51	NO	NO	NO	NO	NO	No treatment	0	0
NCA34	MXU-NCA34-3213	118-124 TERRY STREET ROZELLE 2039	2	4	E	58	52	54	48	58	52	55	48	-3.4	-3.8	-3.3	-3.7	56	51	NO	NO	NO	NO	NO	No treatment	0	0
NCA34	MXU-NCA34-3213	118-124 TERRY STREET ROZELLE 2039	2	5	E	61	55	58	51	62	56	58	52	-3.6	-4	-3.5	-3.9	56	51	NO	NO	NO	NO	NO	No treatment	0	0
NCA34	MXU-NCA34-3213	118-124 TERRY STREET ROZELLE 2039	2	6	SW	65	60	62	56	66	60	62	56	-3.6	-3.9	-3.5	-3.9	56	51	NO	NO	NO	NO	NO	No treatment	0	0
NCA34	MXU-NCA34-3213	118-124 TERRY STREET ROZELLE 2039	2	7	SW	64	59	61	55	65	59	61	55	-3.5	-3.8	-3.5	-3.8	56	51	NO	NO	NO	NO	NO	No treatment	0	0
NCA34	MXU-NCA34-3213	118-124 TERRY STREET ROZELLE 2039	2	8	NW	55	49	53	47	55	49	53	47	-2.1	-2.1	-2.1	-2.1	56	51	NO	NO	NO	NO	NO	No treatment	0	0
NCA34	MXU-NCA34-3213	118-124 TERRY STREET ROZELLE 2039	2	9	NW	53	47	51	45	53	47	51	45	-1.8	-2	-1.9	-1.9	56	51	NO	NO	NO	NO	NO	No treatment	0	0
NCA34	MXU-NCA34-3213	118-124 TERRY STREET ROZELLE 2039	2	10	SW	54	48	52	46	55	49	52	46	-2.5	-2.7	-2.4	-2.7	56	51	NO	NO	NO	NO	NO	No treatment	0	0
NCA34	MXU-NCA34-3213	118-124 TERRY STREET ROZELLE 2039	3	1	NW	55	48	54	48	55	49	55	48	-0.5	-0.6	-0.5	-0.6	56	51	NO	NO	NO	NO	NO	No treatment	0	0
NCA34	MXU-NCA34-3213	118-124 TERRY STREET ROZELLE 2039	3	2	NE	56	46	55	46	56	47	56	46	-0.4	-0.4	-0.4	-0.5	56	51	NO	NO	NO	NO	NO	No treatment	0	0
NCA34	MXU-NCA34-3213	118-124 TERRY STREET ROZELLE 2039	3	3	N	54	45	53	44	54	45	54	44	-0.3	-0.6	-0.5	-0.6	56	51	NO	NO	NO	NO	NO	No treatment	0	0
NCA34	MXU-NCA34-3213	118-124 TERRY STREET ROZELLE 2039	3	4	E	62	56	58	52	62	56	59	52	-3.6	-4	-3.5	-4	56	51	NO	NO	NO	NO	NO	No treatment	0	0
NCA34	MXU-NCA34-3213	118-124 TERRY STREET ROZELLE 2039	3	5	E	64	58	61	54	65	59	61	55	-3.6	-4	-3.7	-4.1	56	51	NO	NO	NO	NO	NO	No treatment	0	0
NCA34	MXU-NCA34-3213	118-124 TERRY STREET ROZELLE 2039	3	6	SW	67	61	63	57	67	61	63	57	-3.6	-3.9	-3.5	-3.8	56	51	NO	NO	NO	NO	NO	No treatment	0	0
NCA34	MXU-NCA34-3213	118-124 TERRY STREET ROZELLE 2039	3	7	SW	66	60	62	56	66	60	63	57	-3.5	-3.8	-3.5	-3.7	56	51	NO	NO	NO	NO	NO	No treatment	0	0
NCA34	MXU-NCA34-3213	118-124 TERRY STREET ROZELLE 2039	3	8	NW	58	52	56	50	59	53	57	51	-2	-2.2	-2	-2.1	56	51	NO	NO	NO	NO	NO	No treatment	0	0
NCA34	MXU-NCA34-3213	118-124 TERRY STREET ROZELLE 2039	3	9	NW	56	50	55	48	56	50	55	49	-1.2	-1.4	-1.2	-1.4	56	51	NO	NO	NO	NO	NO	No treatment	0	0
NCA34	MXU-NCA34-3213	118-124 TERRY STREET ROZELLE 2039	3	10	SW	57	51	55	49	57	51	56	49	-1.6	-1.8	-1.5	-1.7	56	51	NO	NO	NO	NO	NO	No treatment	0	0
NCA34	MXU-NCA34-3213	118-124 TERRY STREET ROZELLE 2039	4	1	NW	58	52	58	51	59	52	59	52	-0.4	-0.6	-0.4	-0.6	56	51	NO	NO	NO	NO	NO	No treatment	0	0
NCA34	MXU-NCA34-3213	118-124 TERRY STREET ROZELLE 2039	4	2	NE	56	47	56	46	57	47	56	47	-0.4	-0.5	-0.4	-0.6	56	51	NO	NO	NO	NO	NO	No treatment	0	0
NCA34	MXU-NCA34-3213	118-124 TERRY STREET ROZELLE 2039	4	3	N	54	45	54	45	55	46	54	45	-0.4	-0.6	-0.6	-0.7	56	51	NO	NO	NO	NO	NO	No treatment	0	0
NCA34	MXU-NCA34-3213	118-124 TERRY STREET ROZELLE 2039	4	4	E	63	57	60	53	64	58	60	54	-3.7	-4	-3.6	-4	56	51	NO	NO	NO	NO	NO	No treatment	0	0
NCA34	MXU-NCA34-3213	118-124 TERRY STREET ROZELLE 2039	4	5	E	65	59	61	55	65	59	61	55	-3.7	-4.1	-3.6	-4	56	51	NO	NO	NO	NO	NO	No treatment	0	0
NCA34	MXU-NCA34-3213	118-124 TERRY STREET ROZELLE 2039	4	6	SW	67	61	64	58	68	62	64	58	-3.6	-3.9	-3.5	-3.8	56	51	YES	YES	NO	NO	YES	Trigger 2.	8	2
NCA34	MXU-NCA34-3213	118-124 TERRY STREET ROZELLE 2039	4	7	SW	67	61	64	57	68	62	64	58	-3.7	-3.9	-3.6	-3.9	56	51	YES	YES	NO	NO	YES	Trigger 2.	8	2
NCA34	MXU-NCA34-3213	118-124 TERRY STREET ROZELLE 2039	4	8	NW	62	56	59	53	62	56	60	54	-2.3	-2.5	-2.3	-2.5	56	51	NO	NO	NO	NO	NO	No treatment	0	0
NCA34	MXU-NCA34-3213	118-124 TERRY STREET ROZELLE 2039	4	9	NW	59	53	58	52	60	54	58	52	-1.2	-1.4	-1.2	-1.4	56	51	NO	NO	NO	NO	NO	No treatment	0	0
NCA34	MXU-NCA34-3213	118-124 TERRY STREET ROZELLE 2039	4	10	SW	59	53	58	52	59	53	58	52	-1.1	-1.4	-1.1	-1.4	56	51	NO	NO	NO	NO	NO	No treatment	0	0
NCA34	MXU-NCA34-3213	118-124 TERRY STREET ROZELLE 2039	5	1	NW	60	54	60	52	61	54	60	53	-0.7	-1.1	-0.8	-1	56	51	NO	NO	NO	NO	NO	No treatment	0	0
NCA34	MXU-NCA34-3213	118-124 TERRY STREET ROZELLE 2039	5	2	NE	57	48	56	47	57	48	56	48	-0.5	-0.8	-0.6	-0.8	56	51	NO	NO	NO	NO	NO	No treatment	0	0
NCA34	MXU-NCA34-3213	118-124 TERRY STREET ROZELLE 2039	5	3	N	55	47	54	46	55	47	55	46	-0.6	-0.9	-0.7	-1	56	51	NO	NO	NO	NO	NO	No treatment	0	0
NCA34	MXU-NCA34-3213	118-124 TERRY STREET ROZELLE 2039	5	4	E	64	58	60	54	64	58	61	54	-3.6	-3.9	-3.5	-4	56	51	NO	NO	NO	NO	NO	No treatment	0	0
NCA34	MXU-NCA34-3213	118-124 TERRY STREET ROZELLE 2039	5	5	E	65	59	61	55	65	59	62	56	-3.6	-4	-3.6	-3.9	56	51	NO	NO	NO	NO	NO	No treatment	0	0
NCA34	MXU-NCA34-3213	118-124 TERRY STREET ROZELLE 2039	5	6	SW	68	62	64	58	68	62	65	59	-3.6	-3.9	-3.5	-3.9	56	51	YES	YES	NO	NO	YES	Trigger 2.	9	2
NCA34	MXU-NCA34-3213	118-124 TERRY STREET ROZELLE 2039	5	7	SW	68	62	64	58	68	62	65	59	-3.6	-3.9	-3.6	-3.8	56	51	YES	YES	NO	NO	YES	Trigger 2.	9	2
NCA34	MXU-NCA34-3213	118-124 TERRY STREET ROZELLE 2039	5	8	NW	63	57	60	54	63	57	61	55	-2.5	-2.8	-2.5	-2.7	56	51	YES	NO	NO	NO	YES	Trigger 2.	5	1
NCA34	MXU-NCA34-3213	118-124 TERRY STREET ROZELLE 2039	5	9	NW	61	56	59	53	62	56	60	54	-2	-2.4	-2	-2.3	56	51	NO	NO	NO	NO	NO	No treatment	0	0
NCA34	MXU-NCA34-3213	118-124 TERRY STREET ROZELLE 2039	5	10	SW	61	55	59	53	61	55	60	53	-1.7	-2	-1.7	-2	56	51	NO	NO	NO	NO	NO	No treatment	0	0
NCA34	RES-NCA34-1072	20 CRYSTAL STREET ROZELLE 2039	0	1	N	51	45	48	42	51	45	48	42	-2.7	-3.1	-2.7	-3	57	52	NO	NO	NO	NO	NO	No treatment	0	0
NCA34	RES-NCA34-1072	20 CRYSTAL STREET ROZELLE 2039	0	4	S	65	60	62	56	66	60	62	56	-3.6	-4.1	-3.7	-4	57	52	YES	NO	NO	NO	YES	Trigger 2.	5	1
NCA34	RES-NCA34-1205	130 TERRY STREET ROZELLE 2039	0	1	SW	57	50	55	48	57	51	55	48	-2.3	-2.8	-2.3	-2.8	55	50	NO	NO	NO	NO	NO	No treatment	0	0
NCA34	RES-NCA34-1205	130 TERRY STREET ROZELLE 2039	0	2	SW	61	53	60	52	62	54	60	52	-1.2	-1.8	-1.2	-1.9	55	50	NO	NO	NO	NO	NO	No treatment	0	0
NCA34	RES-NCA34-1205	130 TERRY STREET ROZELLE 2039	0	3	NW	70	61	69	60	70	62	69	60	-0.8	-1.4	-0.9	-1.5	55	50	NO	NO	NO	NO	NO	No treatment	0	0
NCA34	RES-NCA34-1205	130 TERRY STREET ROZELLE 2039	0	4	SE	64	58	59	53	64	59	60	54	-4.6	-5.1	-4.5	-5	55	50	YES	NO	NO	NO	YES	Trigger 2.	5	1
NCA34	RES-NCA34-1318	132 TERRY STREET ROZELLE 2039	0	1	SW	67	60	65	57	68	61	65	58	-2.5	-3.3	-2.5	-3.4	55	50	YES	YES	NO	NO	YES	Trigger 2.	10	2
NCA34	RES-NCA34-1318	132 TERRY STREET ROZELLE 2039	0	2	NW	69	61	68	59	70	62	68	59	-1.2	-2.1	-1.3	-2.1	55	50	NO	NO	NO	NO	NO	No treatment	0	0
NCA34	RES-NCA34-1318	132 TERRY STREET ROZELLE 2039	0	3	NE	57	49	56	48	58	50	57	48	-0.9	-1.5	-1.1	-1.5	55	50	NO	NO	NO	NO	NO	No treatment	0	0
NCA34	RES-NCA34-1318	132 TERRY STREET ROZELLE 2039	0	6	SW	62	56	59	52	62	56	59	53	-3.2	-3.6	-3.1	-3.5	55	50	NO	NO	NO	NO	NO	No treatment	0	0
NCA34	RES-NCA34-1318	132 TERRY STREET ROZELLE 2039	0	7	S	64	58	61	54	65	58	61	55	-3.2	-3.7	-3.2	-3.7	55	50	YES	YES	NO	NO	YES	Trigger 2.	6	2
NCA34	RES-NCA34-2669	22 CRYSTAL STREET ROZELLE 2039	0	1	S	63	58	60	53	64	58	60	54	-3.8	-4.2	-3.8	-4.2	56	51	NO	NO	NO	NO	NO	No treatment	0	0
NCA34	RES-NCA34-2669	22 CRYSTAL STREET ROZELLE 2039	0	2	W	57	51	54	47	58	52	54	48	-3.6	-4	-3.5	-3.9	56	51	NO	NO	NO	NO	NO	No treatment	0	0
NCA34	RES-NCA34-2669	22 CRYSTAL STREET ROZELLE 2039	0	3	N	47	41	45	38	47	41	45	39	-2.2	-2.5	-2.2	-2.5	56	51	NO	NO	NO	NO	NO	No treatment	0	0
NCA34	RES-NCA34-2669	22 CRYSTAL STREET ROZELLE 2039	1	1	S	67	61	63	57	67	61	63	57	-3.8	-4.1	-3.7	-4.1	56	51	YES	YES	NO	NO	YES	Trigger 2.	7	2
NCA34	RES-NCA34-2669	22 CRYSTAL STREET ROZELLE 2039	1	2	W	59	53	56	49	59	54	56	50	-3.5	-3.8	-3.5	-3.8	56	51	NO	NO	NO	NO	NO	No treatment	0	0
NCA34	RES-NCA34-2669	22 CRYSTAL STREET ROZELLE 2039	1	3	N	50	44	47	41	50	44	48	42	-2.3	-2.5	-2.2	-2.5	56	51	NO	NO	NO	NO	NO	No treatment	0	0
NCA34	RES-NCA34-2669	22 CRYSTAL STREET ROZELLE 2039	2	1	S	69	63	66	59	70	64	66	60	-3.8	-4.1	-3.7	-4	56	51	YES	YES	NO	NO	YES	Trigger 2.	10	2
NCA34	RES-NCA34-2669	22 CRYSTAL STREET ROZELLE 2039	2	2	W	61	55	58	52	61	55	58	52	-3.2	-3.4	-3.2	-3.4	56	51	NO	NO	NO	NO	NO	No treatment	0	0
NCA34	RES-NCA34-2669	22 CRYSTAL STREET ROZELLE 2039	2	3	N	56	50	53	47	56	50	53	47	-2.7	-2.9	-2.6	-2.8	56	51	NO	NO	NO	NO	NO	No treatment	0	0
NCA34	RES-NCA34-2669	22 CRYSTAL STREET ROZELLE 2039	2	4	E	66	60	62	56	66	60	63	56	-3.7	-4.1	-3.6	-4	56	51	NO	NO	NO	NO	NO	No treatment	0	0
NCA35	RES-NCA35-2563	28 WARAYAMA PLACE ROZELLE 2039	0	1	SE	51	45	49	44	51	45	49	44	-2.1	-1.3	-2	-1.3	55	50	NO	NO	NO	NO	NO	No treatment	0	0
NCA35	RES-NCA35-2563	28 WARAYAMA PLACE ROZELLE 2039	0	2	SW	62	56	60	55	62	56	61	55	-1.8	-1.3	-1.7	-1.3	55	50	YES	YES	NO	NO	YES	Trigger 2.	6	2
NCA35	RES-NCA35-2563	28 WARAYAMA PLACE ROZELLE 2039	0	3	SW	63	57	61	56	63	57	62	56	-1.7	-1.2	-1.6	-1.2	55	50	YES	YES	NO	NO	YES	Trigger 2.	7	2
NCA35	RES-NCA35-2563	28 WARAYAMA PLACE ROZELLE 2039	0	4	NW	63	58	64	58	64	58	64	58	0.2	0	0.2	0	55	50	NO	YES	NO	NO	YES	Trigger 2.	9	2
NCA35	RES-NCA35-2563	28 WARAYAMA PLACE ROZELLE 2039	0	5	NE	51	45	51	45	52	46	52	46	0	-0.1	0.1	-0.1	55	50	NO	NO	NO	NO	NO	No treatment	0	0
NCA35	RES-NCA35-2563	28 WARAYAMA PLACE ROZELLE 2039	0	6	NW	60	54	60	54	60	54	60	54	-0.2	0	-0.1	0	55	50	YES	NO	NO	NO	YES	Trigger 2.	5	1
NCA35	RES-NCA35-2563	28 WARAYAMA PLACE ROZELLE 2039	0	7	NE	44	38	44	38	45	39	44	38	-0.8	-0.4	-0.8	-0.4	55	50	NO	NO	NO	NO	NO	No treatment	0	0
NCA35	RES-NCA35-2563	28 WARAYAMA PLACE ROZELLE 2039	0	8	NE	44	38	44	38	45	39	44	38	-0.9	-0.4	-0.8	-0.4	55	50	NO	NO	NO	NO	NO	No treatment	0	0
NCA35	RES-NCA35-2563	28 WARAYAMA PLACE ROZELLE 2039	0	9	SE	46	40	45	39	46	40	45	40	-1.2	-0.5	-1.1	-0.5	55	50	NO	NO	NO	NO	NO	No treatment	0	0
NCA35	RES-NCA35-2563	28 WARAYAMA PLACE ROZELLE 2039	0	10	NE	46	40	44	39	46	40	45	39	-1.2	-0.6	-1.2	-0.6	55	50	NO	NO	NO	NO	NO	No treatment	0	0
NCA35	RES-NCA35-2563	28 WARAYAMA PLACE ROZELLE 2039	1	1	SE	53	48	51	46	54	48	52	46	-2.2	-1.6	-2.2	-1.5	55	50	NO	NO	NO	NO	NO	No treatment	0	0
NCA35	RES-NCA35-2563	28 WARAYAMA PLACE ROZELLE 2039	1	2	SW	66	60	64	59	66	60	65	59	-1.7	-1.2	-1.7	-1.3	55	50	YES	YES	NO	NO	YES	Trigger 2.	10	2
NCA35	RES-NCA35-2563	28 WARAYAMA PLACE ROZELLE 2039	1	3	SW	68	62	66	61	68	62	67	61	-1.4	-0.9	-1.4	-1	55	50	YES	YES	YES	YES	YES	Trigger 2. Trigger 3.	12	3
NCA35	RES-NCA35-2563	28 WARAYAMA PLACE ROZELLE 2039	1	4	NW	68	62	68	62	68	63	68	62	-0.2	-0.2	-0.2	-0.2	55	50	YES	YES	YES	YES	YES	Trigger 2. Trigger 3.	13	3
NCA35	RES-NCA35-2563	28 WARAYAMA PLACE ROZELLE 2039	1	5	NE	52	46	52	46	52	46	52	46	0	-0.1	0	-0.1	55	50	NO	NO	NO	NO	NO	No treatment	0	0
NCA35	RES-NCA35-2563	28 WARAYAMA PLACE ROZELLE 2039	1	6	NW	64	58	63	57	64	58	64	58	-0.8	-0.7	-0.7	-0.7	55	50	YES	YES	NO	NO	YES	Trigger 2.	9	2
NCA35	RES-NCA35-2563	28 WARAYAMA PLACE ROZELLE 2039	1	7	NE	46	40	45	39	46	40	45	40	-0.8	-0.4	-0.8	-0.3	55	50	NO	NO	NO	NO	NO	No treatment	0	0
NCA35	RES-NCA35-2563	28 WARAYAMA PLACE ROZELLE 2039	1	8	NE	46	40	45	39	46	40	45	40	-0.8	-0.4	-0.7	-0.3	55	50	NO	NO	NO	NO	NO	No treatment	0	0
NCA35	RES-NCA35-2563	28 WARAYAMA PLACE ROZELLE 2039	1	9	SE	47	41	46	41	48	42	47	41	-1.1	-0.4	-1	-0.4	55	50	NO	NO	NO	NO	NO	No treatment	0	0
NCA35	RES-NCA35-2563	28 WARAYAMA PLACE ROZELLE 2039	1	10	NE	47	41	45	40	47	41	46	41	-1.2	-0.6	-1.1	-0.5	55	50	NO	NO	NO	NO	NO	No treatment	0	0
NCA35	RES-NCA35-2563	28 WARAYAMA PLACE ROZELLE 2039	2	1	SE	57	51	54	49	58	52	55	50	-2.8	-2.3	-2.8	-2.2	55	50	NO	NO	NO	NO	NO	No treatment	0	0
NCA35	RES-NCA35-2563	28 WARAYAMA PLACE ROZELLE 2039	2	2	SW	71	65	69	63	72	66	69	64	-2.2	-1.7	-2.2	-1.7	55	50	YES	YES	YES	YES	YES	Trigger 2. Trigger 3.	14	3
NCA35	RES-NCA35-2563	28 WARAYAMA PLACE ROZELLE 2039	2	3	SW	74	68	71	66	74	68	72	66	-2.2	-1.7	-2.1	-1.8	55	50	YES	YES	YES	YES	YES	Trigger 2. Trigger 3.	17	4
NCA35	RES-NCA35-2563	28 WARAYAMA PLACE ROZELLE 2039	2	4	NW	72	66	71	65	72	66	71	66	-1	-0.6	-0.9	-0.6	55	50	YES	YES	YES	YES	YES	Trigger 2. Trigger 3.	16	4
NCA35	RES-NCA35-2563	28 WARAYAMA PLACE ROZELLE 2039	2	5	NE	53	47	53	47	53	47	53	47	-0.1	-0.1	-0.1	-0.1	55	50	NO	NO	NO	NO	NO	No treatment	0	0
NCA35	RES-NCA35-2563	28 WARAYAMA PLACE ROZELLE 2039	2	6	NW	66	60	65	60	67	61	66	60	-1.1	-0.7	-0.9	-0.7	55	50	YES	YES	YES	YES	YES	Trigger 2. Trigger 3.	11	3
NCA35	RES-NCA35-2563	28 WARAYAMA PLACE ROZELLE 2039	2	7	NE	47	41	47	41	48	42	47	42	-0.7	-0.3	-0.7	-0.2	55	50	NO	NO	NO	NO	NO	No treatment	0	0
NCA35	RES-NCA35-2563	28 WARAYAMA PLACE ROZELLE 2039	2	8	NE	47	41	47	41	48	42	47	42	-0.8	-0.3	-0.6	-0.3	55	50	NO	NO	NO	NO	NO	No treatment	0	0
NCA35	RES-NCA35-2563	28 WARAYAMA PLACE ROZELLE 2039	2	9	SE	49	43	48	43	50	44	49	43	-1	-0.4	-1	-0.4	55	50	NO	NO	NO	NO	NO	No treatment	0	0
NCA35	RES-NCA35-2563	28 WARAYAMA PLACE ROZELLE 2039	2	10	NE	48	43	47	42	49	43	48	42	-1.1	-0.5	-1.1	-0.5	55	50	NO	NO	NO	NO	NO	No treatment	0	0
NCA35	RES-NCA35-2563	28 WARAYAMA PLACE ROZELLE 2039	3	1	SE	61	55	58	52	62	56	58	53	-3.7	-3.2	-3.6	-3.1	55	50	NO	NO	NO	NO	NO	No treatment	0	0
NCA35	RES-NCA35-2563	28 WARAYAMA PLACE ROZELLE 2039	3	2	SW	75	69	72	66	75	69	72	67	-2.9	-2.5	-2.8	-2.4	55	50	YES	YES	YES	YES	YES	Trigger 2. Trigger 3.	17	4
NCA35	RES-NCA35-2563	28 WARAYAMA PLACE ROZELLE 2039	3	3	SW	76	70	73	68	76	70	74	68	-2.3	-1.8	-2.3	-1.8	55	50	YES	YES	YES	YES	YES	Trigger 2. Trigger 3.	19	4
NCA35	RES-NCA35-2563	28 WARAYAMA PLACE ROZELLE 2039	3	4	NW	73	67	72	66	73	67	72	66	-1	-0.6	-1	-0.6	55	50	YES	YES	YES	YES	YES	Trigger 2. Trigger 3.	17	4
NCA35	RES-NCA35-2563	28 WARAYAMA PLACE ROZELLE 2039	3	5	NE	54	48	54	48	55	49	54	49	-0.2	-0.1	-0.2	-0.1	55	50	NO	NO	NO	NO	NO	No treatment	0	0
NCA35	RES-NCA35-2563	28 WARAYAMA PLACE ROZELLE 2039	3	6	NW	67	61	66	61	68	62	67	61	-1.1	-0.7	-1	-0.6	55	50	YES	YES	YES	YES	YES	Trigger 2. Trigger 3.	12	3
NCA35	RES-NCA35-2563	28 WARAYAMA PLACE ROZELLE 2039	3	7	NE	50	44	49	44	50	45	50	44	-0.6	-0.2	-0.5	-0.2	55	50	NO	NO	NO	NO	NO	No treatment	0	0
NCA35	RES-NCA35-2563	28 WARAYAMA PLACE ROZELLE 2039	3	8	NE	50	44	49	44	50	44	50	44	-0.6	-0.2	-0.5	-0.2	55	50	NO	NO	NO	NO	NO	No treatment	0	0
NCA35	RES-NCA35-2563	28 WARAYAMA PLACE ROZELLE 2039	3	9	SE	52	46	51	46	52	46	51	46	-0.9	-0.2	-0.8	-0.2	55	50	NO	NO	NO	NO	NO	No treatment	0	0
NCA35	RES-NCA35-2563	28 WARAYAMA PLACE ROZELLE 2039	3	10	NE	51	45	50	45	51	45	50	45	-1	-0.4	-1	-0.3	55	50	NO	NO	NO	NO	NO	No treatment	0	0
NCA35	RES-NCA35-2563	28 WARAYAMA PLACE ROZELLE 2039	4	1	SE	63	57	60	55	64	58	61	55	-3.1	-2.6	-3	-2.5	55	50	YES	YES	NO	NO	YES	Trigger 2.	6	2
NCA35	RES-NCA35-2563	28 WARAYAMA PLACE ROZELLE 2039	4	2	SW	76	70	73	68	76	70	74	68	-2.6	-2	-2.4	-2	55	50	YES	YES	YES	YES	YES	Trigger 2. Trigger 3.	19	4
NCA35	RES-NCA35-2563	28 WARAYAMA PLACE ROZELLE 2039	4	3	SW	76	70	74	69	76	71	74	69	-2.1	-1.6	-2	-1.6	55	50	YES	YES	YES	YES	YES	Trigger 2. Trigger 3.	19	4
NCA35	RES-NCA35-2563	28 WARAYAMA PLACE ROZELLE 2039	4	4	NW	73	67	72	66	73	67	72	67	-0.8	-0.4	-0.8	-0.3	55	50	YES	YES	YES	YES	YES	Trigger 2. Trigger 3.	17	4
NCA35	RES-NCA35-2563	28 WARAYAMA PLACE ROZELLE 2039	4	5	NE	58	52	57	52	58	52	58	52	-0.4	-0.1	-0.4	0	55	50	NO	NO	NO	NO	NO	No treatment	0	0
NCA35	RES-NCA35-2563	28 WARAYAMA PLACE ROZELLE 2039	4	6	NW	68	62	67	61	68	62	67	62	-0.8	-0.4	-0.7	-0.3	55	50	YES	YES	YES	YES	YES	Trigger 2. Trigger 3.	12	3
NCA35	RES-NCA35-2563	28 WARAYAMA PLACE ROZELLE 2039	4	7	NE	54	49	54	49	55	49	55	49	-0.3	0.1	-0.3	0.1	55	50	NO	NO	NO	NO	NO	No treatment	0	0
NCA35	RES-NCA35-2563	28 WARAYAMA PLACE ROZELLE 2039	4	8	NE	54	48	54	48	54	49	54	49	-0.4	0	-0.3	0.1	55	50	NO	NO	NO	NO	NO	No treatment	0	0
NCA35	RES-NCA35-2563	28 WARAYAMA PLACE ROZELLE 2039	4	9	SE	55	49	55	49	56	50	55	50	-0.7	0	-0.6	0	55	50	NO	NO	NO	NO	NO	No treatment	0	0
NCA35	RES-NCA35-2563	28 WARAYAMA PLACE ROZELLE 2039	4	10	NE	55	50	55	49	56	50	55	50	-0.8	-0.2	-0.8	-0.1	55	50	NO	NO	NO	NO	NO	No treatment	0	0
NCA35	RES-NCA35-2945	8 YARA AVENUE ROZELLE 2039	0	1	SE	51	45	48	43	52	46	49	43	-2.8	-2.4	-2.8	-2.4	55	50	NO	NO	NO	NO	NO	No treatment	0	0
NCA35	RES-NCA35-2945	8 YARA AVENUE ROZELLE 2039	0	2	SW	67	61	64	58	68	62	65	59	-3.3	-3.2	-3.3	-3.1	55	50	YES	YES	NO	NO	YES	Trigger 2.	10	2
NCA35	RES-NCA35-2945	8 YARA AVENUE ROZELLE 2039	0	3	SW	69	63	66	60	70	64	66	61	-3.5	-3.3	-3.5	-3.3	55	50	YES	YES	YES	YES	YES	Trigger 2. Trigger 3.	11	3
NCA35	RES-NCA35-2945	8 YARA AVENUE ROZELLE 2039	0	4	NW	65	60	62	57	66	60	63	57	-3.4	-3	-3.3	-2.9	55	50	YES	YES	NO	NO	YES	Trigger 2.	8	2

NCA	NCA ID	Receiver Address	Facade			Opening Year				Design Year				Trigger 1				NCG noise criteria		Trigger 2 Do noise levels exceed the cumulative limit with project roads adding ≥2dB to the total noise levels?		Trigger 3 Is the contribution from the road project Acute?		Consider additional noise mitigation?	Report	Exceedance dB(A)	At-property treatment category
						No Build		Build		No Build		Build		Opening Year		Design Year											
			Floor	Number	Orientation	Day	Night	Day	Night	Day	Night	Day	Night	Day	Night	Day	Night	Day	Night			Day	Night				
						dB(A)	dB(A)	dB(A)	dB(A)	dB(A)	dB(A)	dB(A)	dB(A)	dB(A)	dB(A)	dB(A)	dB(A)	dB(A)	dB(A)	Day	Night	≥ 65dB LAeq,15h	≥ 60dB LAeq,9h				
NCA35	RES-NCA35-2945	8 YARA AVENUE ROZELLE 2039	0	5	NE	47	41	45	40	47	41	46	40	-1.4	-0.9	-1.4	-0.8	55	50	NO	NO	NO	NO	NO	No treatment	0	0
NCA35	RES-NCA35-2945	8 YARA AVENUE ROZELLE 2039	0	6	NW	56	50	53	47	56	50	53	48	-3	-2.5	-2.9	-2.5	55	50	NO	NO	NO	NO	NO	No treatment	0	0
NCA35	RES-NCA35-2945	8 YARA AVENUE ROZELLE 2039	0	7	NE	50	44	50	44	50	45	51	44	0.1	-0.1	0.1	-0.1	55	50	NO	NO	NO	NO	NO	No treatment	0	0
NCA35	RES-NCA35-2945	8 YARA AVENUE ROZELLE 2039	0	8	NE	51	45	51	45	52	46	52	46	0.1	-0.2	0.3	0	55	50	NO	NO	NO	NO	NO	No treatment	0	0
NCA35	RES-NCA35-2945	8 YARA AVENUE ROZELLE 2039	0	9	SE	47	41	46	40	48	42	46	40	-1.8	-1.4	-1.7	-1.3	55	50	NO	NO	NO	NO	NO	No treatment	0	0
NCA35	RES-NCA35-2945	8 YARA AVENUE ROZELLE 2039	0	10	NE	46	40	45	39	47	41	45	40	-1.7	-1.2	-1.6	-1.1	55	50	NO	NO	NO	NO	NO	No treatment	0	0
NCA35	RES-NCA35-2945	8 YARA AVENUE ROZELLE 2039	1	1	SE	55	50	52	46	56	50	52	46	-3.8	-3.6	-3.7	-3.6	55	50	NO	NO	NO	NO	NO	No treatment	0	0
NCA35	RES-NCA35-2945	8 YARA AVENUE ROZELLE 2039	1	2	SW	73	68	69	63	74	68	69	64	-4.5	-4.4	-4.4	-4.3	55	50	YES	YES	YES	YES	YES	Trigger 2. Trigger 3.	14	3
NCA35	RES-NCA35-2945	8 YARA AVENUE ROZELLE 2039	1	3	SW	75	69	71	65	76	70	71	66	-4.3	-4.2	-4.2	-4.2	55	50	YES	YES	YES	YES	YES	Trigger 2. Trigger 3.	16	4
NCA35	RES-NCA35-2945	8 YARA AVENUE ROZELLE 2039	1	4	NW	70	64	66	61	71	65	67	61	-4.2	-3.8	-4.1	-3.8	55	50	YES	YES	YES	YES	YES	Trigger 2. Trigger 3.	12	3
NCA35	RES-NCA35-2945	8 YARA AVENUE ROZELLE 2039	1	5	NE	48	42	47	42	49	43	47	42	-1.4	-0.8	-1.3	-0.7	55	50	NO	NO	NO	NO	NO	No treatment	0	0
NCA35	RES-NCA35-2945	8 YARA AVENUE ROZELLE 2039	1	6	NW	59	53	55	50	59	54	56	50	-3.7	-3.3	-3.6	-3.2	55	50	NO	NO	NO	NO	NO	No treatment	0	0
NCA35	RES-NCA35-2945	8 YARA AVENUE ROZELLE 2039	1	7	NE	51	45	51	45	52	46	52	46	-0.1	-0.1	0.1	-0.1	55	50	NO	NO	NO	NO	NO	No treatment	0	0
NCA35	RES-NCA35-2945	8 YARA AVENUE ROZELLE 2039	1	8	NE	52	46	52	46	52	47	53	46	0.1	-0.1	0.1	-0.1	55	50	NO	NO	NO	NO	NO	No treatment	0	0
NCA35	RES-NCA35-2945	8 YARA AVENUE ROZELLE 2039	1	9	SE	49	43	48	42	50	44	48	42	-1.8	-1.4	-1.7	-1.4	55	50	NO	NO	NO	NO	NO	No treatment	0	0
NCA35	RES-NCA35-2945	8 YARA AVENUE ROZELLE 2039	1	10	NE	48	42	46	41	48	42	47	41	-1.7	-1.1	-1.7	-1.1	55	50	NO	NO	NO	NO	NO	No treatment	0	0
NCA35	RES-NCA35-2945	8 YARA AVENUE ROZELLE 2039	2	1	SE	59	53	55	49	59	53	56	50	-3.8	-3.6	-3.7	-3.6	55	50	NO	NO	NO	NO	NO	No treatment	0	0
NCA35	RES-NCA35-2945	8 YARA AVENUE ROZELLE 2039	2	2	SW	76	70	72	66	76	70	72	66	-3.9	-3.8	-3.9	-3.9	55	50	YES	YES	YES	YES	YES	Trigger 2. Trigger 3.	17	4
NCA35	RES-NCA35-2945	8 YARA AVENUE ROZELLE 2039	2	3	SW	76	70	73	67	77	71	73	67	-3.7	-3.6	-3.7	-3.6	55	50	YES	YES	YES	YES	YES	Trigger 2. Trigger 3.	18	4
NCA35	RES-NCA35-2945	8 YARA AVENUE ROZELLE 2039	2	4	NW	72	66	68	63	72	66	68	63	-3.5	-3.1	-3.5	-3.1	55	50	YES	YES	YES	YES	YES	Trigger 2. Trigger 3.	13	3
NCA35	RES-NCA35-2945	8 YARA AVENUE ROZELLE 2039	2	5	NE	51	45	50	44	51	45	50	45	-1.2	-0.7	-1.1	-0.7	55	50	NO	NO	NO	NO	NO	No treatment	0	0
NCA35	RES-NCA35-2945	8 YARA AVENUE ROZELLE 2039	2	6	NW	61	55	58	53	62	56	58	53	-3.4	-2.9	-3.3	-2.9	55	50	NO	NO	NO	NO	NO	No treatment	0	0
NCA35	RES-NCA35-2945	8 YARA AVENUE ROZELLE 2039	2	7	NE	53	47	53	47	54	48	54	47	0	-0.2	0	-0.2	55	50	NO	NO	NO	NO	NO	No treatment	0	0
NCA35	RES-NCA35-2945	8 YARA AVENUE ROZELLE 2039	2	8	NE	53	48	53	47	54	48	54	48	0	-0.2	0.1	-0.1	55	50	NO	NO	NO	NO	NO	No treatment	0	0
NCA35	RES-NCA35-2945	8 YARA AVENUE ROZELLE 2039	2	9	SE	52	46	50	45	52	46	51	45	-1.8	-1.5	-1.8	-1.5	55	50	NO	NO	NO	NO	NO	No treatment	0	0
NCA35	RES-NCA35-2945	8 YARA AVENUE ROZELLE 2039	2	10	NE	50	44	49	43	51	45	49	44	-1.7	-1.1	-1.6	-1.1	55	50	NO	NO	NO	NO	NO	No treatment	0	0
NCA35	RES-NCA35-2945	8 YARA AVENUE ROZELLE 2039	3	1	SE	61	55	58	52	61	55	58	52	-3.1	-2.8	-3.1	-2.8	55	50	NO	NO	NO	NO	NO	No treatment	0	0
NCA35	RES-NCA35-2945	8 YARA AVENUE ROZELLE 2039	3	2	SW	76	70	72	67	76	70	73	67	-3.6	-3.4	-3.6	-3.5	55	50	YES	YES	YES	YES	YES	Trigger 2. Trigger 3.	18	4
NCA35	RES-NCA35-2945	8 YARA AVENUE ROZELLE 2039	3	3	SW	76	70	73	67	77	71	73	68	-3.3	-3.1	-3.3	-3.1	55	50	YES	YES	YES	YES	YES	Trigger 2. Trigger 3.	18	4
NCA35	RES-NCA35-2945	8 YARA AVENUE ROZELLE 2039	3	4	NW	72	66	69	63	72	66	69	64	-3	-2.5	-2.8	-2.3	55	50	YES	YES	YES	YES	YES	Trigger 2. Trigger 3.	14	3
NCA35	RES-NCA35-2945	8 YARA AVENUE ROZELLE 2039	3	5	NE	56	50	55	49	56	50	55	50	-0.8	-0.5	-0.7	-0.5	55	50	NO	NO	NO	NO	NO	No treatment	0	0
NCA35	RES-NCA35-2945	8 YARA AVENUE ROZELLE 2039	3	6	NW	63	57	60	55	63	57	61	55	-2.6	-2.1	-2.4	-2.1	55	50	YES	YES	NO	NO	YES	Trigger 2.	6	2
NCA35	RES-NCA35-2945	8 YARA AVENUE ROZELLE 2039	3	7	NE	56	50	56	50	56	50	56	50	-0.2	-0.3	-0.1	-0.2	55	50	NO	NO	NO	NO	NO	No treatment	0	0
NCA35	RES-NCA35-2945	8 YARA AVENUE ROZELLE 2039	3	8	NE	56	50	56	49	56	50	56	50	-0.1	-0.3	-0.1	-0.2	55	50	NO	NO	NO	NO	NO	No treatment	0	0
NCA35	RES-NCA35-2945	8 YARA AVENUE ROZELLE 2039	3	9	SE	56	50	54	48	56	50	54	49	-2	-1.8	-1.9	-1.7	55	50	NO	NO	NO	NO	NO	No treatment	0	0
NCA35	RES-NCA35-2945	8 YARA AVENUE ROZELLE 2039	3	10	NE	54	48	53	47	55	49	53	47	-1.6	-1.1	-1.5	-1.1	55	50	NO	NO	NO	NO	NO	No treatment	0	0
NCA35	RES-NCA35-2946	26 WARAYAMA PLACE ROZELLE 2039	0	1	SE	57	52	55	49	58	52	55	49	-2.9	-2.5	-3	-2.5	55	50	NO	NO	NO	NO	NO	No treatment	0	0
NCA35	RES-NCA35-2946	26 WARAYAMA PLACE ROZELLE 2039	0	2	SW	62	56	60	54	62	56	60	55	-2.4	-1.9	-2.3	-1.8	55	50	YES	YES	NO	NO	YES	Trigger 2.	5	1
NCA35	RES-NCA35-2946	26 WARAYAMA PLACE ROZELLE 2039	0	3	SW	63	57	61	55	63	57	61	56	-2.1	-1.6	-2	-1.6	55	50	YES	YES	NO	NO	YES	Trigger 2.	6	2
NCA35	RES-NCA35-2946	26 WARAYAMA PLACE ROZELLE 2039	0	4	NW	59	53	57	52	60	54	58	53	-1.9	-1.2	-1.9	-1.1	55	50	NO	NO	NO	NO	NO	No treatment	0	0
NCA35	RES-NCA35-2946	26 WARAYAMA PLACE ROZELLE 2039	0	5	NE	46	40	45	40	47	41	45	40	-1.3	-0.7	-1.3	-0.7	55	50	NO	NO	NO	NO	NO	No treatment	0	0
NCA35	RES-NCA35-2946	26 WARAYAMA PLACE ROZELLE 2039	0	6	NW	47	41	46	40	47	41	46	41	-0.8	-0.2	-0.8	-0.1	55	50	NO	NO	NO	NO	NO	No treatment	0	0
NCA35	RES-NCA35-2946	26 WARAYAMA PLACE ROZELLE 2039	0	7	NE	45	39	44	38	45	39	44	39	-0.9	-0.5	-0.8	-0.4	55	50	NO	NO	NO	NO	NO	No treatment	0	0
NCA35	RES-NCA35-2946	26 WARAYAMA PLACE ROZELLE 2039	0	8	NE	45	39	44	39	45	39	45	39	-0.8	-0.4	-0.7	-0.4	55	50	NO	NO	NO	NO	NO	No treatment	0	0
NCA35	RES-NCA35-2946	26 WARAYAMA PLACE ROZELLE 2039	0	9	SE	50	44	47	42	50	44	48	42	-2.5	-2.1	-2.4	-2.1	55	50	NO	NO	NO	NO	NO	No treatment	0	0
NCA35	RES-NCA35-2946	26 WARAYAMA PLACE ROZELLE 2039	0	10	NE	46	40	44	39	46	40	45	40	-1.4	-0.7	-1.3	-0.7	55	50	NO	NO	NO	NO	NO	No treatment	0	0
NCA35	RES-NCA35-2946	26 WARAYAMA PLACE ROZELLE 2039	1	1	SE	61	56	58	52	62	56	58	53	-3.6	-3.3	-3.5	-3.2	55	50	NO	NO	NO	NO	NO	No treatment	0	0
NCA35	RES-NCA35-2946	26 WARAYAMA PLACE ROZELLE 2039	1	2	SW	67	61	64	58	67	61	64	59	-2.6	-2.3	-2.6	-2.3	55	50	YES	YES	NO	NO	YES	Trigger 2.	9	2
NCA35	RES-NCA35-2946	26 WARAYAMA PLACE ROZELLE 2039	1	3	SW	68	62	65	60	68	62	66	60	-2.3	-1.8	-2.1	-1.8	55	50	YES	YES	YES	YES	YES	Trigger 2. Trigger 3.	11	3
NCA35	RES-NCA35-2946	26 WARAYAMA PLACE ROZELLE 2039	1	4	NW	64	58	62	56	64	58	62	57	-2	-1.3	-2	-1.3	55	50	YES	YES	NO	NO	YES	Trigger 2.	7	2
NCA35	RES-NCA35-2946	26 WARAYAMA PLACE ROZELLE 2039	1	5	NE	47	41	46	41	48	42	46	41	-1.3	-0.7	-1.2	-0.5	55	50	NO	NO	NO	NO	NO	No treatment	0	0
NCA35	RES-NCA35-2946	26 WARAYAMA PLACE ROZELLE 2039	1	6	NW	48	42	48	42	49	43	48	43	-0.8	-0.1	-0.6	0	55	50	NO	NO	NO	NO	NO	No treatment	0	0
NCA35	RES-NCA35-2946	26 WARAYAMA PLACE ROZELLE 2039	1	7	NE	46	40	45	40	47	41	46	40	-0.8	-0.5	-0.7	-0.4	55	50	NO	NO	NO	NO	NO	No treatment	0	0
NCA35	RES-NCA35-2946	26 WARAYAMA PLACE ROZELLE 2039	1	8	NE	46	40	46	40	47	41	46	40	-0.6	-0.4	-0.6	-0.4	55	50	NO	NO	NO	NO	NO	No treatment	0	0
NCA35	RES-NCA35-2946	26 WARAYAMA PLACE ROZELLE 2039	1	9	SE	52	46	49	43	52	46	49	44	-2.9	-2.5	-2.9	-2.6	55	50	NO	NO	NO	NO	NO	No treatment	0	0
NCA35	RES-NCA35-2946	26 WARAYAMA PLACE ROZELLE 2039	1	10	NE	47	41	45	40	47	41	46	40	-1.4	-0.8	-1.3	-0.7	55	50	NO	NO	NO	NO	NO	No treatment	0	0
NCA35	RES-NCA35-2946	26 WARAYAMA PLACE ROZELLE 2039	2	1	SE	67	61	62	56	67	61	62	57	-4.9	-4.8	-4.9	-4.8	55	50	YES	YES	NO	NO	YES	Trigger 2.	7	2
NCA35	RES-NCA35-2946	26 WARAYAMA PLACE ROZELLE 2039	2	2	SW	73	67	69	64	74	68	70	64	-4	-3.8	-3.9	-3.7	55	50	YES	YES	YES	YES	YES	Trigger 2. Trigger 3.	15	3
NCA35	RES-NCA35-2946	26 WARAYAMA PLACE ROZELLE 2039	2	3	SW	74	68	71	65	74	69	71	65	-3.5	-3.2	-3.4	-3.2	55	50	YES	YES	YES	YES	YES	Trigger 2. Trigger 3.	16	4
NCA35	RES-NCA35-2946	26 WARAYAMA PLACE ROZELLE 2039	2	4	NW	68	63	65	60	69	63	66	61	-3	-2.3	-2.9	-2.2	55	50	YES	YES	YES	YES	YES	Trigger 2. Trigger 3.	11	3
NCA35	RES-NCA35-2946	26 WARAYAMA PLACE ROZELLE 2039	2	5	NE	49	43	48	43	49	44	48	43	-1.2	-0.6	-1.1	-0.5	55	50	NO	NO	NO	NO	NO	No treatment	0	0
NCA35	RES-NCA35-2946	26 WARAYAMA PLACE ROZELLE 2039	2	6	NW	51	45	50	45	51	45	51	45	-0.6	0.1	-0.5	0.1	55	50	NO	NO	NO	NO	NO	No treatment	0	0
NCA35	RES-NCA35-2946	26 WARAYAMA PLACE ROZELLE 2039	2	7	NE	48	42	48	42	49	43	48	42	-0.6	-0.4	-0.5	-0.3	55	50	NO	NO	NO	NO	NO	No treatment	0	0
NCA35	RES-NCA35-2946	26 WARAYAMA PLACE ROZELLE 2039	2	8	NE	49	43	48	42	49	43	49	43	-0.5	-0.4	-0.4	-0.3	55	50	NO	NO	NO	NO	NO	No treatment	0	0
NCA35	RES-NCA35-2946	26 WARAYAMA PLACE ROZELLE 2039	2	9	SE	55	49	51	46	55	49	52	46	-3.6	-3.3	-3.6	-3.3	55	50	NO	NO	NO	NO	NO	No treatment	0	0
NCA35	RES-NCA35-2946	26 WARAYAMA PLACE ROZELLE 2039	2	10	NE	49	43	47	42	49	43	48	42	-1.3	-0.7	-1.3	-0.6	55	50	NO	NO	NO	NO	NO	No treatment	0	0
NCA35	RES-NCA35-2946	26 WARAYAMA PLACE ROZELLE 2039	3	1	SE	70	64	65	60	70	64	66	60	-4.4	-4.3	-4.3	-4.3	55	50	YES	YES	YES	YES	YES	Trigger 2. Trigger 3.	11	3
NCA35	RES-NCA35-2946	26 WARAYAMA PLACE ROZELLE 2039	3	2	SW	76	70	72	67	76	70	73	67	-3.6	-3.4	-3.6	-3.3	55	50	YES	YES	YES	YES	YES	Trigger 2. Trigger 3.	18	4
NCA35	RES-NCA35-2946	26 WARAYAMA PLACE ROZELLE 2039	3	3	SW	76	70	73	67	76	71	73	68	-3.2	-2.9	-3.2	-2.9	55	50	YES	YES	YES	YES	YES	Trigger 2. Trigger 3.	18	4
NCA35	RES-NCA35-2946	26 WARAYAMA PLACE ROZELLE 2039	3	4	NW	70	64	68	62	70	65	68	63	-2.4	-1.8	-2.4	-1.7	55	50	YES	YES	YES	YES	YES	Trigger 2. Trigger 3.	13	3
NCA35	RES-NCA35-2946	26 WARAYAMA PLACE ROZELLE 2039	3	5	NE	52	46	51	46	52	46	51	46	-1	-0.5	-1	-0.4	55	50	NO	NO	NO	NO	NO	No treatment	0	0
NCA35	RES-NCA35-2946	26 WARAYAMA PLACE ROZELLE 2039	3	6	NW	54	48	54	48	54	49	54	49	-0.3	0.3	-0.3	0.4	55	50	NO	NO	NO	NO	NO	No treatment	0	0
NCA35	RES-NCA35-2946	26 WARAYAMA PLACE ROZELLE 2039	3	7	NE	52	46	51	45	52	46	52	46	-0.3	-0.2	-0.3	-0.2	55	50	NO	NO	NO	NO	NO	No treatment	0	0
NCA35	RES-NCA35-2946	26 WARAYAMA PLACE ROZELLE 2039	3	8	NE	52	46	52	46	52	46	52	46	-0.3	-0.2	-0.2	-0.2	55	50	NO	NO	NO	NO	NO	No treatment	0	0
NCA35	RES-NCA35-2946	26 WARAYAMA PLACE ROZELLE 2039	3	9	SE	57	52	54	48	58	52	54	48	-3.7	-3.5	-3.7	-3.5	55	50	NO	NO	NO	NO	NO	No treatment	0	0
NCA35	RES-NCA35-2946	26 WARAYAMA PLACE ROZELLE 2039	3	10	NE	51	45	50	45	52	46	50	45	-1.2	-0.6	-1.2	-0.5	55	50	NO	NO	NO	NO	NO	No treatment	0	0
NCA35	RES-NCA35-2946	26 WARAYAMA PLACE ROZELLE 2039	4	1	SE	70	64	66	61	71	65	67	61	-3.8	-3.6	-3.8	-3.6	55	50	YES	YES	YES	YES	YES	Trigger 2. Trigger 3.	12	3
NCA35	RES-NCA35-2946	26 WARAYAMA PLACE ROZELLE 2039	4	2	SW	76	70	73	67	77	71	73	68	-3.3	-3	-3.2	-2.9	55	50	YES	YES	YES	YES	YES	Trigger 2. Trigger 3.	18	4
NCA35	RES-NCA35-2946	26 WARAYAMA PLACE ROZELLE 2039	4	3	SW	76	70	73	68	77	71	74	68	-2.8	-2.4	-2.8	-2.4	55	50	YES	YES	YES	YES	YES	Trigger 2. Trigger 3.	19	4
NCA35	RES-NCA35-2946	26 WARAYAMA PLACE ROZELLE 2039	4	4	NW	72	66	70	65	72	66	70	65	-1.7	-1	-1.7	-1	55	50	YES	YES	YES	YES	YES	Trigger 2. Trigger 3.	15	3
NCA35	RES-NCA35-2946	26 WARAYAMA PLACE ROZELLE 2039	4	5	NE	58	52	57	51	58	52	57	52	-0.7	-0.3	-0.6	-0.2	55	50	NO	NO	NO	NO	NO	No treatment	0	0
NCA35	RES-NCA35-2946	26 WARAYAMA PLACE ROZELLE 2039	4	6	NW	58	53	58	53	59	53	59	53	-0.1	0.5	0.1	0.5	55	50	NO	NO	NO	NO	NO	No treatment	0	0
NCA35	RES-NCA35-2946	26 WARAYAMA PLACE ROZELLE 2039	4	7	NE	56	50	55	50	56	50	56	50	-0.3	-0.1	-0.2	0	55	50	NO	NO	NO	NO	NO	No treatment	0	0
NCA35	RES-NCA35-2946	26 WARAYAMA PLACE ROZELLE 2039	4	8	NE	56	50	55	50	56	50	56	50	-0.2	-0.1	-0.2	-0.1	55	50	NO	NO	NO	NO	NO	No treatment	0	0
NCA35	RES-NCA35-2946	26 WARAYAMA PLACE ROZELLE 2039	4	9	SE	59	53	57	51	60	54	57	52	-2.7	-2.4	-2.6	-2.2	55	50	NO	NO	NO	NO	NO	No treatment	0	0
NCA35	RES-NCA35-2946	26 WARAYAMA PLACE ROZELLE 2039	4	10	NE	56	50	55	49	56	50	55	50	-1.1	-0.4	-1	-0.4	55	50	NO	NO	NO	NO	NO	No treatment	0	0
NCA35	RES-NCA35-2948	6 YARA AVENUE ROZELLE 2039	0	1	NW	46	41	45	40	47	41	45	40	-1.5	-1	-1.5	-0.9	55	50	NO	NO	NO	NO	NO	No treatment	0	0
NCA35	RES-NCA35-2948	6 YARA AVENUE ROZELLE 2039	0	2	NE	52	46	52	46	52	46	52	46	0.2	-0.1	0.2	-0.1	55	50	NO	NO	NO	NO	NO	No treatment	0	0
NCA35	RES-NCA35-2948	6 YARA AVENUE ROZELLE 2039	0	3	NE	52	46	52	46	52	46	52	46	0.1	-0.2	0.1	-0.1	55	50	NO	NO	NO	NO	NO	No treatment	0	0
NCA35	RES-NCA35-2948	6 YARA AVENUE ROZELLE 2039	0	9	NW	54	48	51	45	54	48	51	45	-3.2	-2.7	-3.1	-2.7	55	50	NO	NO	NO	NO	NO	No treatment	0	0
NCA35	RES-NCA35-2948	6 YARA AVENUE ROZELLE 2039	0	10	NE	47	41	45	40	47	41	45	40	-1.9	-1.4	-1.8	-1.3	55	50	NO	NO	NO	NO	NO	No treatment	0	0
NCA35	RES-NCA35-2948	6 YARA AVENUE ROZELLE 2039	1	1	NW	48	42	47	41	49	43	47	42	-1.5	-1	-1.5	-0.8	55	50	NO	NO	NO	NO	NO	No treatment	0	0
NCA35	RES-NCA35-2948	6 YARA AVENUE ROZELLE 2039	1	2	NE	52	46	52	46	53	47	53	47	0.1	-0.2	0.1	-0.2	55	50	NO	NO	NO	NO	NO	No treatment	0	0
NCA35	RES-NCA35-2948	6 YARA AVENUE ROZELLE 2039	1	3	NE	53	47	53	47	53	47	53	47	0.1	-0.2	0.1	-0.2	55	50	NO	NO	NO	NO	NO	No treatment	0	0
NCA35	RES-NCA35-2948	6 YARA AVENUE ROZELLE 2039	1	4	SE	63	57	60	53	64	57	61	53	-3.2	-4.2	-3.2	-4.1	55	50	YES	NO	NO	NO	YES	Trigger 2.	6	2
NCA35	RES-NCA35-2948	6 YARA AVENUE ROZELLE 2039	1	5	NE	56	48	56	47	57	48	56	47	-0.5	-0.6	-0.6	-0.8	55	50	NO	NO	NO	NO	NO	No treatment	0	0
NCA35	RES-NCA35-2948	6 YARA AVENUE ROZELLE 2039	1	6	SE	70	64	66	59	70	64	67	60	-4	-4.6	-3.9	-4.5	55	50	YES	YES	YES	NO	YES	Trigger 2. Trigger 3.	12	3
NCA35	RES-NCA35-2948	6 YARA AVENUE ROZELLE 2039	1	7	SW	73	67	69	63	74	68	70	63	-4.3	-4.4	-4.3	-4.4	55	50	YES	YES	YES	YES	YES	Trigger 2. Trigger 3.	15	3
NCA35	RES-NCA35-2948	6 YARA AVENUE ROZELLE 2039	1	8	SW	71	65	67	61	71	65	67	61	-3.8	-3.9	-3.8	-3.8	55	50	YES	YES	YES	YES	YES	Trigger 2. Trigger 3.	12	3
NCA35	RES-NCA35-2948	6 YARA AVENUE ROZELLE 2039	1	9	NW	58	53	54	49	59	53	55	49	-4.1	-3.9	-4	-3.9	55	50	NO	NO	NO	NO	NO	No treatment	0	0
NCA35	RES-NCA35-2948	6 YARA AVENUE ROZELLE 2039	1	10	NE	48	42	47	41	49	43	47	41	-1.9	-1.4	-1.9	-1.4	55	50	NO	NO	NO	NO	NO	No treatment	0	0
NCA35	RES-NCA35-2948	6 YARA AVENUE ROZELLE 2039	2	1	NW	51	45	49	44	51	45	50	44	-1.5	-0.9	-1.4	-0.8	55	50	NO	NO	NO	NO	NO	No treatment	0	0
NCA35	RES-NCA35-2948	6 YARA AVENUE ROZELLE 2039	2	2	NE	53	47	53	47	54	48	54	47	-0.1	-0.3	0	-0.3	55	50	NO	NO	NO	NO	NO	No treatment	0	0
NCA35	RES-NCA35-2948	6 YARA AVENUE ROZELLE 2039	2	3	NE	54	48	53	47	54	48	54	48	-0.2	-0.3	0	-0.3	55	50	NO	NO	NO	NO	NO	No treatment	0	0
NCA35	RES-NCA35-2948	6 YARA AVENUE ROZELLE 2039	2	4	SE	66	60	63	55	66	60	63	56	-3.1	-4.1	-3.1	-4	55	50	YES	YES	NO	NO	YES	Trigger 2.	8	2
NCA35	RES-NCA35-2948	6 YARA AVENUE ROZELLE 2039	2	5	NE	59	50	58	49	59	51	59	50	-0.5	-0.6	-0.6	-0.8	55	50	NO	NO	NO	NO	NO	No treatment	0	0
NCA35	RES-NCA35-2948	6 YARA AVENUE ROZELLE 2039	2	6	SE	72	65	68	61	72	66	68	61	-3.7	-4.3	-3.6	-4.3	55	50	YES	YES	YES	YES	YES	Trigger 2. Trigger 3.	13	3
NCA35	RES-NCA35-2948	6 YARA AVENUE ROZELLE 2039	2	7	SW	75	69	71	65	76	70	71	65	-4.2	-4.4	-4.2	-4.4	55	50	YES	YES	YES	YES	YES	Trigger 2. Trigger 3.	16	4
NCA35	RES-NCA35-2948	6 YARA AVENUE ROZELLE 2039	2	8	SW	75	69	71	65	76	70	71	65	-4.3	-4.3	-4.3	-4.3	55	50	YES	YES	YES	YES	YES	Trigger 2. Trigger 3.	16	4
NCA35	RES-NCA35-2948	6 YARA AVENUE ROZELLE 2039	2	9	NW	63	58	59	53	64	58	59	53	-4.8	-4.7	-4.7	-4.7	55	50	NO	NO	NO	NO	NO	No treatment	0	0
NCA35	RES-NCA35-2948	6 YARA AVENUE ROZELLE 2039	2	10	NE	51	45	49	43	51	45	49	44	-1.9	-1.4	-1.9	-1.4	55	50	NO	NO	NO	NO	NO	No treatment	0	0
NCA35	RES-NCA35-2948	6 YARA AVENUE ROZELLE 2039	3	1	NW	54	48	53	47	54	48	53	48	-1.5	-0.9	-1.4	-0.8	55	50	NO	NO	NO	NO	NO	No treatment	0	0
NCA35	RES-NCA35-2948	6 YARA AVENUE ROZELLE 2039	3	2	NE	55	49	55	49	55	50	55	49	-0.4	-0.5	-0.3	-0.5	55	50	NO	NO	NO	NO	NO	No treatment	0	0
NCA35	RES-NCA35-2948	6 YARA AVENUE ROZELLE 2039	3	3	NE	55	49	55	49	56	50	55	49	-0.5	-0.6	-0.4	-0.6	55	50	NO	NO	NO	NO	NO	No treatment	0	0
NCA35	RES-NCA35-2948	6 YARA AVENUE ROZELLE 2039	3	4	SE	67	61	64	57	68	61	64	57	-3.2	-4	-3.2	-4	55	50	YES	YES	NO	NO	YES	Trigger 2.	9	2
NCA35	RES-NCA35-2948	6 YARA AVENUE ROZELLE 2039	3	5	NE	60	52	59	51	61	52	60	51	-0.7	-1	-0.8	-1	55	50	NO	NO	NO	NO	NO	No treatment	0	0
NCA35	RES-NCA35-2948	6 YARA AVENUE ROZELLE 2039	3	6	SE	72	66	69	62	73	67	69	62	-3.7	-4.2	-3.6	-4.3	55	50	YES	YES	YES	YES	YES	Trigger 2. Trigger 3.	14	3
NCA35	RES-NCA35-2948	6 YARA AVENUE ROZELLE 2039	3	7	SW	76	70	72	66	76	70	72	66	-4.1	-4	-4	-4	55	50	YES	YES	YES	YES	YES	Trigger 2. Trigger 3.	17	4
NCA35	RES-NCA35-2948	6 YARA AVENUE ROZELLE 2039	3	8	SW	76	70	72	66	77	71	73	67	-4	-3.9	-3.9	-3.9	55	50	YES	YES	YES	YES	YES	Trigger 2. Trigger 3.	18	4
NCA35	RES-NCA35-2948	6 YARA AVENUE ROZELLE 2039	3	9	NW	65	59	61	55	65	59	61	55	-4	-3.9	-4	-3.9	55	50	YES	YES	NO	NO	YES	Trigger 2.	6	2

NCA	NCA ID	Receiver Address	Facade			Opening Year				Design Year				Trigger 1				NCG noise criteria		Trigger 2 Do noise levels exceed the cumulative limit with project roads adding ≥2dB to the total noise levels?		Trigger 3 Is the contribution from the road project Acute?		Consider additional noise mitigation?	Report	Exceedance dB(A)	At-property treatment category
			Floor	Number	Orientation	No Build		Build		No Build		Build		Opening Year		Design Year											
						Day	Night	Day	Night	Day	Night	Day	Night	Day	Night	Day	Night	Day	Night			Day	Night				
						dB(A)	dB(A)	dB(A)	dB(A)	dB(A)	dB(A)	dB(A)	dB(A)	dB(A)	dB(A)	dB(A)	dB(A)	dB(A)	dB(A)	Day	Night	≥ 65dB LAeq,15h	≥ 60dB LAeq,9h				
NCA35	RES-NCA35-2948	6 YARA AVENUE ROZELLE 2039	3	10	NE	54	48	52	47	55	49	53	47	-1.9	-1.4	-1.8	-1.3	55	50	NO	NO	NO	NO	NO	No treatment	0	0
NCA35	RES-NCA35-2958	43 TERRY STREET ROZELLE 2039	0	1	NE	57	48	56	47	57	48	57	47	-0.4	-0.5	-0.5	-0.6	55	50	NO	NO	NO	NO	NO	No treatment	0	0
NCA35	RES-NCA35-2958	43 TERRY STREET ROZELLE 2039	0	2	NE	62	53	62	53	63	53	62	53	-0.3	-0.3	-0.4	-0.5	55	50	NO	NO	NO	NO	NO	No treatment	0	0
NCA35	RES-NCA35-2958	43 TERRY STREET ROZELLE 2039	0	3	SE	70	61	70	60	70	61	70	61	-0.4	-0.8	-0.5	-0.9	55	50	NO	NO	NO	NO	NO	No treatment	0	0
NCA35	RES-NCA35-2958	43 TERRY STREET ROZELLE 2039	0	4	SE	70	62	70	60	71	62	70	61	-0.7	-1.1	-0.8	-1.2	55	50	NO	NO	NO	NO	NO	No treatment	0	0
NCA35	RES-NCA35-2958	43 TERRY STREET ROZELLE 2039	0	5	SE	71	62	70	61	71	63	70	61	-1	-1.6	-1.1	-1.7	55	50	NO	NO	NO	NO	NO	No treatment	0	0
NCA35	RES-NCA35-2958	43 TERRY STREET ROZELLE 2039	0	6	SW	69	62	66	59	69	63	67	59	-2.7	-3.5	-2.7	-3.5	55	50	YES	YES	NO	NO	YES	Trigger 2.	12	3
NCA35	RES-NCA35-2958	43 TERRY STREET ROZELLE 2039	0	7	SW	67	61	64	57	67	61	64	57	-3.1	-3.8	-3.1	-3.8	55	50	YES	YES	NO	NO	YES	Trigger 2.	9	2
NCA35	RES-NCA35-2958	43 TERRY STREET ROZELLE 2039	0	8	NW	52	46	52	46	53	47	53	47	-0.1	-0.1	0	-0.1	55	50	NO	NO	NO	NO	NO	No treatment	0	0
NCA35	RES-NCA35-2958	43 TERRY STREET ROZELLE 2039	0	9	NW	49	43	48	43	49	43	49	43	-0.5	-0.3	-0.4	-0.2	55	50	NO	NO	NO	NO	NO	No treatment	0	0
NCA35	RES-NCA35-2958	43 TERRY STREET ROZELLE 2039	0	10	NW	48	42	48	42	49	43	48	42	-0.4	-0.2	-0.4	-0.2	55	50	NO	NO	NO	NO	NO	No treatment	0	0
NCA35	RES-NCA35-2958	43 TERRY STREET ROZELLE 2039	1	1	NE	58	49	57	48	58	49	58	48	-0.4	-0.7	-0.5	-0.7	55	50	NO	NO	NO	NO	NO	No treatment	0	0
NCA35	RES-NCA35-2958	43 TERRY STREET ROZELLE 2039	1	2	NE	63	54	63	54	64	54	63	54	-0.3	-0.4	-0.4	-0.5	55	50	NO	NO	NO	NO	NO	No treatment	0	0
NCA35	RES-NCA35-2958	43 TERRY STREET ROZELLE 2039	1	3	SE	70	61	70	61	71	62	70	61	-0.6	-0.8	-0.6	-1	55	50	NO	NO	NO	NO	NO	No treatment	0	0
NCA35	RES-NCA35-2958	43 TERRY STREET ROZELLE 2039	1	4	SE	70	62	70	61	71	62	70	61	-0.7	-1.2	-0.8	-1.4	55	50	NO	NO	NO	NO	NO	No treatment	0	0
NCA35	RES-NCA35-2958	43 TERRY STREET ROZELLE 2039	1	5	SE	71	63	70	61	71	63	70	61	-1.2	-2	-1.3	-2	55	50	NO	NO	NO	NO	NO	No treatment	0	0
NCA35	RES-NCA35-2958	43 TERRY STREET ROZELLE 2039	1	6	SW	69	63	67	60	70	63	67	60	-2.8	-3.5	-2.8	-3.5	55	50	YES	YES	NO	NO	YES	Trigger 2.	12	3
NCA35	RES-NCA35-2958	43 TERRY STREET ROZELLE 2039	1	7	SW	68	62	65	58	68	62	65	58	-2.9	-3.6	-3	-3.6	55	50	YES	YES	NO	NO	YES	Trigger 2.	10	2
NCA35	RES-NCA35-2958	43 TERRY STREET ROZELLE 2039	1	8	NW	55	49	55	49	56	50	56	50	0	-0.1	0.1	-0.1	55	50	NO	NO	NO	NO	NO	No treatment	0	0
NCA35	RES-NCA35-2958	43 TERRY STREET ROZELLE 2039	1	9	NW	52	46	52	46	52	46	52	46	-0.3	-0.2	-0.3	-0.2	55	50	NO	NO	NO	NO	NO	No treatment	0	0
NCA35	RES-NCA35-2958	43 TERRY STREET ROZELLE 2039	1	10	NW	51	45	51	45	51	45	51	45	-0.4	-0.3	-0.3	-0.3	55	50	NO	NO	NO	NO	NO	No treatment	0	0
NCA35	RES-NCA35-2958	43 TERRY STREET ROZELLE 2039	2	1	NE	59	50	58	49	59	51	58	50	-0.6	-1	-0.7	-1	55	50	NO	NO	NO	NO	NO	No treatment	0	0
NCA35	RES-NCA35-2958	43 TERRY STREET ROZELLE 2039	2	2	NE	63	54	63	54	64	55	63	54	-0.4	-0.6	-0.5	-0.7	55	50	NO	NO	NO	NO	NO	No treatment	0	0
NCA35	RES-NCA35-2958	43 TERRY STREET ROZELLE 2039	2	3	SE	70	61	69	60	70	62	70	61	-0.7	-1	-0.8	-1.1	55	50	NO	NO	NO	NO	NO	No treatment	0	0
NCA35	RES-NCA35-2958	43 TERRY STREET ROZELLE 2039	2	4	SE	70	62	69	60	71	62	70	61	-1	-1.7	-1.1	-1.7	55	50	NO	NO	NO	NO	NO	No treatment	0	0
NCA35	RES-NCA35-2958	43 TERRY STREET ROZELLE 2039	2	5	SE	71	63	69	61	71	64	70	61	-1.5	-2.5	-1.6	-2.5	55	50	NO	YES	NO	NO	YES	Trigger 2.	15	3
NCA35	RES-NCA35-2958	43 TERRY STREET ROZELLE 2039	2	6	SW	70	64	67	60	70	64	67	60	-3	-3.7	-3.1	-3.6	55	50	YES	YES	YES	NO	YES	Trigger 2. Trigger 3.	12	3
NCA35	RES-NCA35-2958	43 TERRY STREET ROZELLE 2039	2	7	SW	68	62	65	59	69	63	66	59	-3	-3.6	-3.1	-3.7	55	50	YES	YES	NO	NO	YES	Trigger 2.	11	3
NCA35	RES-NCA35-2958	43 TERRY STREET ROZELLE 2039	2	8	NW	57	51	57	51	58	52	57	51	-0.4	-0.4	-0.2	-0.4	55	50	NO	NO	NO	NO	NO	No treatment	0	0
NCA35	RES-NCA35-2958	43 TERRY STREET ROZELLE 2039	2	9	NW	57	51	57	51	57	51	57	51	-0.2	-0.4	-0.1	-0.4	55	50	NO	NO	NO	NO	NO	No treatment	0	0
NCA35	RES-NCA35-2958	43 TERRY STREET ROZELLE 2039	2	10	NW	56	50	56	50	57	51	57	50	-0.1	-0.4	0	-0.4	55	50	NO	NO	NO	NO	NO	No treatment	0	0
NCA35	RES-NCA35-2965	30 WARAYAMA PLACE ROZELLE 2039	0	1	SE	58	52	57	52	58	52	57	52	-1.4	-0.4	-1.3	-0.4	55	50	NO	NO	NO	NO	NO	No treatment	0	0
NCA35	RES-NCA35-2965	30 WARAYAMA PLACE ROZELLE 2039	0	2	SW	68	62	67	61	68	62	68	62	-0.3	-0.3	-0.2	-0.2	55	50	YES	YES	YES	YES	YES	Trigger 2. Trigger 3.	13	3
NCA35	RES-NCA35-2965	30 WARAYAMA PLACE ROZELLE 2039	0	3	SW	69	63	69	63	70	64	70	64	-0.4	-0.4	-0.3	-0.3	55	50	YES	YES	YES	YES	YES	Trigger 2. Trigger 3.	15	3
NCA35	RES-NCA35-2965	30 WARAYAMA PLACE ROZELLE 2039	0	5	NE	43	38	43	37	44	38	44	38	-0.3	-0.1	-0.3	-0.1	55	50	NO	NO	NO	NO	NO	No treatment	0	0
NCA35	RES-NCA35-2965	30 WARAYAMA PLACE ROZELLE 2039	0	6	NW	44	38	44	38	44	38	44	38	-0.2	-0.1	-0.2	0	55	50	NO	NO	NO	NO	NO	No treatment	0	0
NCA35	RES-NCA35-2965	30 WARAYAMA PLACE ROZELLE 2039	0	7	NE	44	37	43	37	44	38	43	38	-0.6	-0.3	-0.5	-0.3	55	50	NO	NO	NO	NO	NO	No treatment	0	0
NCA35	RES-NCA35-2965	30 WARAYAMA PLACE ROZELLE 2039	0	8	NE	44	38	43	37	44	38	44	38	-0.7	-0.3	-0.6	-0.3	55	50	NO	NO	NO	NO	NO	No treatment	0	0
NCA35	RES-NCA35-2965	30 WARAYAMA PLACE ROZELLE 2039	0	9	SE	52	46	51	46	53	47	52	47	-1.1	-0.3	-1.1	-0.2	55	50	NO	NO	NO	NO	NO	No treatment	0	0
NCA35	RES-NCA35-2965	30 WARAYAMA PLACE ROZELLE 2039	0	10	NE	45	39	44	39	45	39	45	39	-0.7	-0.3	-0.7	-0.2	55	50	NO	NO	NO	NO	NO	No treatment	0	0
NCA35	RES-NCA35-2965	30 WARAYAMA PLACE ROZELLE 2039	1	1	SE	62	56	61	56	62	56	61	56	-1.3	-0.3	-1.2	-0.4	55	50	YES	YES	NO	NO	YES	Trigger 2.	6	2
NCA35	RES-NCA35-2965	30 WARAYAMA PLACE ROZELLE 2039	1	2	SW	72	66	71	65	72	66	71	65	-0.8	-0.7	-0.7	-0.7	55	50	YES	YES	YES	YES	YES	Trigger 2. Trigger 3.	16	4
NCA35	RES-NCA35-2965	30 WARAYAMA PLACE ROZELLE 2039	1	3	SW	72	66	72	66	73	67	72	66	-0.7	-0.7	-0.7	-0.7	55	50	YES	YES	YES	YES	YES	Trigger 2. Trigger 3.	17	4
NCA35	RES-NCA35-2965	30 WARAYAMA PLACE ROZELLE 2039	1	5	NE	44	38	43	38	44	38	44	38	-0.4	-0.2	-0.4	-0.1	55	50	NO	NO	NO	NO	NO	No treatment	0	0
NCA35	RES-NCA35-2965	30 WARAYAMA PLACE ROZELLE 2039	1	6	NW	45	39	45	39	45	39	45	39	-0.1	0	0	0	55	50	NO	NO	NO	NO	NO	No treatment	0	0
NCA35	RES-NCA35-2965	30 WARAYAMA PLACE ROZELLE 2039	1	7	NE	44	38	43	37	44	38	44	38	-0.7	-0.5	-0.7	-0.4	55	50	NO	NO	NO	NO	NO	No treatment	0	0
NCA35	RES-NCA35-2965	30 WARAYAMA PLACE ROZELLE 2039	1	8	NE	44	38	43	38	44	38	44	38	-0.8	-0.4	-0.7	-0.4	55	50	NO	NO	NO	NO	NO	No treatment	0	0
NCA35	RES-NCA35-2965	30 WARAYAMA PLACE ROZELLE 2039	1	9	SE	54	48	53	48	55	49	54	49	-1	-0.2	-1	-0.2	55	50	NO	NO	NO	NO	NO	No treatment	0	0
NCA35	RES-NCA35-2965	30 WARAYAMA PLACE ROZELLE 2039	1	10	NE	45	39	44	39	46	40	45	39	-0.8	-0.4	-0.8	-0.3	55	50	NO	NO	NO	NO	NO	No treatment	0	0
NCA35	RES-NCA35-2965	30 WARAYAMA PLACE ROZELLE 2039	2	1	SE	68	62	66	61	68	62	66	61	-1.6	-0.7	-1.5	-0.6	55	50	YES	YES	YES	YES	YES	Trigger 2. Trigger 3.	11	3
NCA35	RES-NCA35-2965	30 WARAYAMA PLACE ROZELLE 2039	2	2	SW	73	67	72	66	74	68	73	67	-1.2	-1	-1.2	-1	55	50	YES	YES	YES	YES	YES	Trigger 2. Trigger 3.	18	4
NCA35	RES-NCA35-2965	30 WARAYAMA PLACE ROZELLE 2039	2	3	SW	73	67	72	66	73	67	73	67	-0.8	-0.7	-0.6	-0.7	55	50	YES	YES	YES	YES	YES	Trigger 2. Trigger 3.	18	4
NCA35	RES-NCA35-2965	30 WARAYAMA PLACE ROZELLE 2039	2	5	NE	45	39	45	39	45	40	45	39	-0.4	-0.2	-0.3	-0.1	55	50	NO	NO	NO	NO	NO	No treatment	0	0
NCA35	RES-NCA35-2965	30 WARAYAMA PLACE ROZELLE 2039	2	6	NW	47	41	47	41	47	41	47	42	0	-0.1	0.1	0.1	55	50	NO	NO	NO	NO	NO	No treatment	0	0
NCA35	RES-NCA35-2965	30 WARAYAMA PLACE ROZELLE 2039	2	7	NE	45	39	45	39	46	39	45	39	-0.7	-0.5	-0.6	-0.4	55	50	NO	NO	NO	NO	NO	No treatment	0	0
NCA35	RES-NCA35-2965	30 WARAYAMA PLACE ROZELLE 2039	2	8	NE	45	39	45	39	46	40	45	39	-0.7	-0.5	-0.7	-0.4	55	50	NO	NO	NO	NO	NO	No treatment	0	0
NCA35	RES-NCA35-2965	30 WARAYAMA PLACE ROZELLE 2039	2	9	SE	57	51	56	51	57	51	56	51	-0.9	0	-0.9	0	55	50	NO	NO	NO	NO	NO	No treatment	0	0
NCA35	RES-NCA35-2965	30 WARAYAMA PLACE ROZELLE 2039	2	10	NE	47	41	46	40	47	41	46	41	-0.8	-0.3	-0.8	-0.3	55	50	NO	NO	NO	NO	NO	No treatment	0	0
NCA35	RES-NCA35-2965	30 WARAYAMA PLACE ROZELLE 2039	3	1	SE	70	64	68	63	71	65	69	64	-2	-1.1	-1.9	-1.1	55	50	YES	YES	YES	YES	YES	Trigger 2. Trigger 3.	14	3
NCA35	RES-NCA35-2965	30 WARAYAMA PLACE ROZELLE 2039	3	2	SW	74	68	73	67	74	68	73	67	-1.2	-0.9	-1.1	-0.9	55	50	YES	YES	YES	YES	YES	Trigger 2. Trigger 3.	18	4
NCA35	RES-NCA35-2965	30 WARAYAMA PLACE ROZELLE 2039	3	3	SW	73	67	73	67	74	68	73	67	-0.7	-0.7	-0.6	-0.6	55	50	YES	YES	YES	YES	YES	Trigger 2. Trigger 3.	18	4
NCA35	RES-NCA35-2965	30 WARAYAMA PLACE ROZELLE 2039	3	5	NE	47	41	47	41	47	41	47	41	-0.4	-0.1	-0.3	0	55	50	NO	NO	NO	NO	NO	No treatment	0	0
NCA35	RES-NCA35-2965	30 WARAYAMA PLACE ROZELLE 2039	3	6	NW	50	44	50	44	50	44	51	45	0.1	0	0.2	0.1	55	50	NO	NO	NO	NO	NO	No treatment	0	0
NCA35	RES-NCA35-2965	30 WARAYAMA PLACE ROZELLE 2039	3	7	NE	47	41	46	40	47	41	47	41	-0.6	-0.4	-0.5	-0.4	55	50	NO	NO	NO	NO	NO	No treatment	0	0
NCA35	RES-NCA35-2965	30 WARAYAMA PLACE ROZELLE 2039	3	8	NE	47	41	46	41	48	41	47	41	-0.7	-0.3	-0.7	-0.3	55	50	NO	NO	NO	NO	NO	No treatment	0	0
NCA35	RES-NCA35-2965	30 WARAYAMA PLACE ROZELLE 2039	3	9	SE	60	54	59	54	60	54	59	54	-1	-0.2	-1	-0.1	55	50	NO	NO	NO	NO	NO	No treatment	0	0
NCA35	RES-NCA35-2965	30 WARAYAMA PLACE ROZELLE 2039	3	10	NE	49	43	48	42	49	43	48	43	-0.8	-0.3	-0.8	-0.3	55	50	NO	NO	NO	NO	NO	No treatment	0	0
NCA35	RES-NCA35-2965	30 WARAYAMA PLACE ROZELLE 2039	4	1	SE	71	65	69	64	72	66	70	65	-1.9	-1.1	-1.9	-1.1	55	50	YES	YES	YES	YES	YES	Trigger 2. Trigger 3.	15	3
NCA35	RES-NCA35-2965	30 WARAYAMA PLACE ROZELLE 2039	4	2	SW	74	68	73	68	75	69	74	68	-1	-0.7	-0.9	-0.7	55	50	YES	YES	YES	YES	YES	Trigger 2. Trigger 3.	19	4
NCA35	RES-NCA35-2965	30 WARAYAMA PLACE ROZELLE 2039	4	3	SW	73	67	73	67	74	68	73	67	-0.5	-0.4	-0.4	-0.4	55	50	YES	YES	YES	YES	YES	Trigger 2. Trigger 3.	18	4
NCA35	RES-NCA35-2965	30 WARAYAMA PLACE ROZELLE 2039	4	5	NE	50	44	50	44	50	44	50	44	-0.3	-0.1	-0.2	0.1	55	50	NO	NO	NO	NO	NO	No treatment	0	0
NCA35	RES-NCA35-2965	30 WARAYAMA PLACE ROZELLE 2039	4	6	NW	55	49	55	49	55	49	55	49	0.4	0.1	0.4	0.1	55	50	NO	NO	NO	NO	NO	No treatment	0	0
NCA35	RES-NCA35-2965	30 WARAYAMA PLACE ROZELLE 2039	4	7	NE	49	43	49	43	50	44	49	43	-0.5	-0.2	-0.4	-0.2	55	50	NO	NO	NO	NO	NO	No treatment	0	0
NCA35	RES-NCA35-2965	30 WARAYAMA PLACE ROZELLE 2039	4	8	NE	50	44	49	43	50	44	49	44	-0.6	-0.3	-0.6	-0.2	55	50	NO	NO	NO	NO	NO	No treatment	0	0
NCA35	RES-NCA35-2965	30 WARAYAMA PLACE ROZELLE 2039	4	9	SE	62	56	61	56	63	57	61	56	-1.4	-0.6	-1.3	-0.5	55	50	YES	YES	NO	NO	YES	Trigger 2.	6	2
NCA35	RES-NCA35-2965	30 WARAYAMA PLACE ROZELLE 2039	4	10	NE	51	45	51	45	52	46	51	46	-0.7	-0.3	-0.7	-0.2	55	50	NO	NO	NO	NO	NO	No treatment	0	0
NCA35	RES-NCA35-2965	30 WARAYAMA PLACE ROZELLE 2039	5	1	SE	71	65	70	65	72	66	70	65	-1.5	-0.7	-1.5	-0.7	55	50	YES	YES	YES	YES	YES	Trigger 2. Trigger 3.	15	3
NCA35	RES-NCA35-2965	30 WARAYAMA PLACE ROZELLE 2039	5	2	SW	74	68	73	68	75	69	74	68	-0.8	-0.5	-0.8	-0.5	55	50	YES	YES	YES	YES	YES	Trigger 2. Trigger 3.	19	4
NCA35	RES-NCA35-2965	30 WARAYAMA PLACE ROZELLE 2039	5	3	SW	73	67	73	67	74	68	73	68	-0.4	-0.2	-0.3	-0.2	55	50	YES	YES	YES	YES	YES	Trigger 2. Trigger 3.	18	4
NCA35	RES-NCA35-2965	30 WARAYAMA PLACE ROZELLE 2039	5	4	NW	68	62	69	63	69	63	69	63	0.5	0.2	0.5	0.2	55	50	NO	NO	NO	NO	NO	No treatment	0	0
NCA35	RES-NCA35-2965	30 WARAYAMA PLACE ROZELLE 2039	5	5	NE	55	49	55	49	55	49	55	50	0	0.1	0	0.2	55	50	NO	NO	NO	NO	NO	No treatment	0	0
NCA35	RES-NCA35-2965	30 WARAYAMA PLACE ROZELLE 2039	5	6	NW	61	55	62	55	61	56	62	56	0.5	0.1	0.5	0.1	55	50	NO	NO	NO	NO	NO	No treatment	0	0
NCA35	RES-NCA35-2965	30 WARAYAMA PLACE ROZELLE 2039	5	7	NE	53	47	53	47	54	48	54	48	-0.1	0.1	-0.1	0.1	55	50	NO	NO	NO	NO	NO	No treatment	0	0
NCA35	RES-NCA35-2965	30 WARAYAMA PLACE ROZELLE 2039	5	8	NE	54	48	53	48	54	48	54	48	-0.3	0	-0.3	0.2	55	50	NO	NO	NO	NO	NO	No treatment	0	0
NCA35	RES-NCA35-2965	30 WARAYAMA PLACE ROZELLE 2039	5	9	SE	64	58	63	57	64	58	63	58	-1.4	-0.6	-1.2	-0.6	55	50	YES	YES	NO	NO	YES	Trigger 2.	8	2
NCA35	RES-NCA35-2965	30 WARAYAMA PLACE ROZELLE 2039	5	10	NE	56	50	55	50	56	50	56	50	-0.6	-0.1	-0.5	0	55	50	NO	NO	NO	NO	NO	No treatment	0	0
NCA35	RES-NCA35-3171	32 WARAYAMA PLACE ROZELLE 2039	0	1	SW	64	58	64	58	64	58	65	58	0.1	-0.1	0.2	-0.1	56	51	YES	YES	NO	NO	YES	Trigger 2.	9	2
NCA35	RES-NCA35-3171	32 WARAYAMA PLACE ROZELLE 2039	0	2	SW	64	58	65	58	65	59	65	59	0.3	-0.1	0.3	0	56	51	YES	YES	NO	NO	YES	Trigger 2.	9	2
NCA35	RES-NCA35-3171	32 WARAYAMA PLACE ROZELLE 2039	0	3	NW	61	55	62	55	62	56	62	56	0.6	0	0.6	0	56	51	NO	NO	NO	NO	NO	No treatment	0	0
NCA35	RES-NCA35-3171	32 WARAYAMA PLACE ROZELLE 2039	0	4	NE	42	36	42	36	43	37	43	37	0	0	0	0	55	49	NO	NO	NO	NO	NO	No treatment	0	0
NCA35	RES-NCA35-3171	32 WARAYAMA PLACE ROZELLE 2039	0	5	NW	59	53	60	53	60	54	60	54	0.5	-0.1	0.6	-0.1	56	51	NO	NO	NO	NO	NO	No treatment	0	0
NCA35	RES-NCA35-3171	32 WARAYAMA PLACE ROZELLE 2039	0	6	NE	43	36	42	36	43	37	43	37	-0.3	-0.2	-0.3	-0.2	55	49	NO	NO	NO	NO	NO	No treatment	0	0
NCA35	RES-NCA35-3171	32 WARAYAMA PLACE ROZELLE 2039	0	7	NE	43	37	42	36	43	37	43	37	-0.3	-0.2	-0.3	-0.2	55	49	NO	NO	NO	NO	NO	No treatment	0	0
NCA35	RES-NCA35-3171	32 WARAYAMA PLACE ROZELLE 2039	0	8	SE	43	37	42	37	43	37	43	37	-0.2	0	-0.2	0	55	49	NO	NO	NO	NO	NO	No treatment	0	0
NCA35	RES-NCA35-3171	32 WARAYAMA PLACE ROZELLE 2039	0	9	NE	43	37	43	37	43	38	43	38	-0.2	0	-0.1	0.1	55	50	NO	NO	NO	NO	NO	No treatment	0	0
NCA35	RES-NCA35-3171	32 WARAYAMA PLACE ROZELLE 2039	1	1	SW	66	61	67	60	67	61	67	61	0.1	-0.2	0.1	-0.1	56	51	YES	YES	YES	NO	YES	Trigger 2. Trigger 3.	11	3
NCA35	RES-NCA35-3171	32 WARAYAMA PLACE ROZELLE 2039	1	2	SW	67	61	67	61	67	61	67	61	0.2	0	0.3	0	56	51	YES	YES	NO	NO	YES	Trigger 2.	11	3
NCA35	RES-NCA35-3171	32 WARAYAMA PLACE ROZELLE 2039	1	3	NW	63	57	63	57	63	57	64	57	0.6	0	0.6	0	56	51	NO	NO	NO	NO	NO	No treatment	0	0
NCA35	RES-NCA35-3171	32 WARAYAMA PLACE ROZELLE 2039	1	4	NE	42	36	42	36	43	37	43	37	-0.1	-0.1	-0.1	-0.1	55	49	NO	NO	NO	NO	NO	No treatment	0	0
NCA35	RES-NCA35-3171	32 WARAYAMA PLACE ROZELLE 2039	1	5	NW	61	55	61	55	61	55	62	55	0.5	0	0.6	0	56	51	NO	NO	NO	NO	NO	No treatment	0	0
NCA35	RES-NCA35-3171	32 WARAYAMA PLACE ROZELLE 2039	1	6	NE	43	37	42	36	43	37	43	37	-0.4	-0.3	-0.3	-0.3	55	49	NO	NO	NO	NO	NO	No treatment	0	0
NCA35	RES-NCA35-3171	32 WARAYAMA PLACE ROZELLE 2039	1	7	NE	43	37	43	37	43	37	43	37	-0.4	-0.3	-0.4	-0.2	55	49	NO	NO	NO	NO	NO	No treatment	0	0
NCA35	RES-NCA35-3171	32 WARAYAMA PLACE ROZELLE 2039	1	8	SE	43	37	43	37	43	37	43	37	-0.3	-0.1	-0.2	0	55	49	NO	NO	NO	NO	NO	No treatment	0	0
NCA35	RES-NCA35-3171	32 WARAYAMA PLACE ROZELLE 2039	1	9	NE	43	37	43	37	44	38	43	38	-0.3	-0.1	-0.2	0	56	50	NO	NO	NO	NO	NO	No treatment	0	0
NCA35	RES-NCA35-3171	32 WARAYAMA PLACE ROZELLE 2039	2	1	SW	69	63	69	63	70	64	70	63	0	-0.3	0	-0.2	56	51	YES	YES	YES	YES	YES	Trigger 2. Trigger 3.	14	3
NCA35	RES-NCA35-3171	32 WARAYAMA PLACE ROZELLE 2039	2	2	SW	69	63	69	63	69	63	70	63	0	-0.2	0.1	-0.2	56	51	YES	YES	YES	YES	YES	Trigger 2. Trigger 3.	14	3
NCA35	RES-NCA35-3171	32 WARAYAMA PLACE ROZELLE 2039	2	3	NW	64	58	65	58	65	59	65	59	0.6	0.1	0.7	0	56	51	NO	NO	NO	NO	NO	No treatment	0	0
NCA35	RES-NCA35-3171	32 WARAYAMA PLACE ROZELLE 2039	2	4	NE	43	37	43	37	43	37	43	37	-0.1	-0.1	-0.1	-0.1	55	49	NO	NO	NO	NO	NO	No treatment	0	0
NCA35	RES-NCA35-3171	32 WARAYAMA PLACE ROZELLE 2039	2	5	NW	62	56	62	56	62	56	63	56	0.5	0	0.6	0	56	51	NO	NO	NO	NO	NO	No treatment	0	0
NCA35	RES-NCA35-3171	32 WARAYAMA PLACE ROZELLE 2039	2	6	NE	43	37	43	37	44	38	43	37	-0.4	-0.4	-0.4	-0.4	56	50	NO	NO	NO	NO	NO	No treatment	0	0
NCA35	RES-NCA35-3171	32 WARAYAMA PLACE ROZELLE 2039	2	7	NE	43	37	43	37	44	38	43	37	-0.5	-0.3	-0.5	-0.3	56	50	NO	NO	NO	NO	NO	No treatment	0	0
NCA35	RES-NCA35-3171	32 WARAYAMA PLACE ROZELLE 2039	2	8	SE	44	38	44	38	44	38	44	38	-0.3	0	-0.2	0.1	56	50	NO	NO	NO	NO	NO	No treatment	0	0
NCA35	RES-NCA35-3171	32 WARAYAMA PLACE ROZELLE 2039	2	9	NE	43	38	43	37	44	38	44	38	-0.3	-0.1	-0.2	-0.1	56	50	NO	NO	NO	NO	NO	No treatment	0	0
NCA35	RES-NCA35-3171	32 WARAYAMA PLACE ROZELLE 2039	3	1	SW	72	66	71	65	72	66	72	66	-0.6	-0.8	-0.5	-0.7	56	51	YES	YES	YES	YES	YES	Trigger 2. Trigger 3.	16	4
NCA35	RES-NCA35-3171	32 WARAYAMA PLACE ROZELLE 2039	3	2	SW	72	66	71	65	72	66	72	66	-0.2	-0.4	-0.1	-0.3	56	51	YES	YES	YES	YES	YES	Trigger 2. Trigger 3.	16	4
NCA35	RES-NCA35-3171	32 WARAYAMA PLACE ROZELLE 2039	3	3	NW	68	62	68	62	68	62	69	62	0.5	0.2	0.6	0.2	56	51	NO	NO	NO	NO	NO	No treatment	0	0
NCA35	RES-NCA35-3171	32 WARAYAMA PLACE ROZELLE 2039	3	4	NE	44	38	44	38	45	39	45	39	-0.1	-0.1	0	0	56	51	NO	NO	NO	NO	NO	No treatment	0	0
NCA35	RES-NCA35-3171	32 WARAYAMA PLACE ROZELLE 2039	3	5	NW	65	59	66	59	66	60	66	60	0.5	0.1	0.5	0.1	56	51	NO	NO	NO	NO	NO	No treatment	0	0
NCA35	RES-NCA35-3171	32 WARAYAMA PLACE ROZELLE 2039	3	6	NE	44	38	44	38	45	39	45	38	-0.3	-0.4	-0.3	-0.3	56	51	NO	NO	NO	NO	NO	No treatment	0	0
NCA35	RES-NCA35-3171	32 WARAYAMA PLACE ROZELLE 2039	3	7	NE	45	38	44	38	45	39	45	39	-0.4	-0.3	-0.4	-0.3	56	51	NO	NO	NO	NO	NO	No treatment	0	0

NCA	NCA ID	Receiver Address	Facade			Opening Year				Design Year				Trigger 1				NCG noise criteria		Trigger 2 Do noise levels exceed the cumulative limit with project roads adding ≥2dB to the total noise levels?		Trigger 3 Is the contribution from the road project Acute?		Consider additional noise mitigation?	Report	Exceedance dB(A)	At-property treatment category
			Floor	Number	Orientation	No Build		Build		No Build		Build		Opening Year		Design Year											
						Day	Night	Day	Night	Day	Night	Day	Night	Day	Night	Day	Night	Day	Night			Day	Night				
						dB(A)	dB(A)	dB(A)	dB(A)	dB(A)	dB(A)	dB(A)	dB(A)	dB(A)	dB(A)	dB(A)	dB(A)	dB(A)	dB(A)	Day	Night	≥ 65dB LAeq,15h	≥ 60dB LAeq,9h				
NCA35	RES-NCA35-3171	32 WARAYAMA PLACE ROZELLE 2039	3	8	SE	45	40	45	40	46	40	46	40	-0.2	0	-0.2	0.1	56	51	NO	NO	NO	NO	NO	No treatment	0	0
NCA35	RES-NCA35-3171	32 WARAYAMA PLACE ROZELLE 2039	3	9	NE	44	39	44	38	45	39	45	39	-0.2	-0.1	-0.1	-0.1	56	51	NO	NO	NO	NO	NO	No treatment	0	0
NCA35	RES-NCA35-3171	32 WARAYAMA PLACE ROZELLE 2039	4	1	SW	72	67	72	66	73	67	72	66	-0.4	-0.6	-0.3	-0.5	56	51	YES	YES	YES	YES	YES	Trigger 2. Trigger 3.	16	4
NCA35	RES-NCA35-3171	32 WARAYAMA PLACE ROZELLE 2039	4	2	SW	72	66	72	66	72	66	72	66	-0.2	-0.4	0	-0.3	56	51	YES	YES	YES	YES	YES	Trigger 2. Trigger 3.	16	4
NCA35	RES-NCA35-3171	32 WARAYAMA PLACE ROZELLE 2039	4	3	NW	68	62	69	62	69	63	69	63	0.5	0.1	0.5	0.2	56	51	NO	NO	NO	NO	NO	No treatment	0	0
NCA35	RES-NCA35-3171	32 WARAYAMA PLACE ROZELLE 2039	4	4	NE	46	40	46	40	46	41	47	41	0	0.1	0.1	0.1	56	51	NO	NO	NO	NO	NO	No treatment	0	0
NCA35	RES-NCA35-3171	32 WARAYAMA PLACE ROZELLE 2039	4	5	NW	65	60	66	60	66	60	66	60	0.5	0	0.6	0.1	56	51	NO	NO	NO	NO	NO	No treatment	0	0
NCA35	RES-NCA35-3171	32 WARAYAMA PLACE ROZELLE 2039	4	6	NE	46	40	46	40	47	40	46	40	-0.3	-0.2	-0.3	-0.2	56	51	NO	NO	NO	NO	NO	No treatment	0	0
NCA35	RES-NCA35-3171	32 WARAYAMA PLACE ROZELLE 2039	4	7	NE	46	40	46	40	47	40	46	40	-0.3	-0.3	-0.3	-0.2	56	51	NO	NO	NO	NO	NO	No treatment	0	0
NCA35	RES-NCA35-3171	32 WARAYAMA PLACE ROZELLE 2039	4	8	SE	47	41	47	42	48	42	48	42	-0.1	0.1	-0.1	0.1	56	51	NO	NO	NO	NO	NO	No treatment	0	0
NCA35	RES-NCA35-3171	32 WARAYAMA PLACE ROZELLE 2039	4	9	NE	46	40	46	40	47	41	47	41	-0.2	-0.1	-0.1	0	56	51	NO	NO	NO	NO	NO	No treatment	0	0
NCA35	RES-NCA35-3171	32 WARAYAMA PLACE ROZELLE 2039	5	1	SW	73	67	72	66	73	67	73	67	-0.3	-0.4	-0.3	-0.4	56	51	YES	YES	YES	YES	YES	Trigger 2. Trigger 3.	17	4
NCA35	RES-NCA35-3171	32 WARAYAMA PLACE ROZELLE 2039	5	2	SW	72	66	72	66	72	67	72	66	-0.1	-0.3	0	-0.2	56	51	YES	YES	YES	YES	YES	Trigger 2. Trigger 3.	16	4
NCA35	RES-NCA35-3171	32 WARAYAMA PLACE ROZELLE 2039	5	3	NW	68	62	69	62	69	63	69	63	0.5	0.1	0.6	0.1	56	51	NO	NO	NO	NO	NO	No treatment	0	0
NCA35	RES-NCA35-3171	32 WARAYAMA PLACE ROZELLE 2039	5	4	NE	49	43	49	43	49	43	49	43	0.1	0.1	0.2	0.1	56	51	NO	NO	NO	NO	NO	No treatment	0	0
NCA35	RES-NCA35-3171	32 WARAYAMA PLACE ROZELLE 2039	5	5	NW	66	60	66	60	66	60	66	60	0.5	0.1	0.5	0.1	56	51	NO	NO	NO	NO	NO	No treatment	0	0
NCA35	RES-NCA35-3171	32 WARAYAMA PLACE ROZELLE 2039	5	6	NE	48	42	48	42	49	43	49	43	-0.1	0	-0.1	0	56	51	NO	NO	NO	NO	NO	No treatment	0	0
NCA35	RES-NCA35-3171	32 WARAYAMA PLACE ROZELLE 2039	5	7	NE	48	42	48	42	49	43	49	43	-0.2	-0.1	-0.2	-0.1	56	51	NO	NO	NO	NO	NO	No treatment	0	0
NCA35	RES-NCA35-3171	32 WARAYAMA PLACE ROZELLE 2039	5	8	SE	50	44	50	44	50	44	50	45	0	0.2	0	0.2	56	51	NO	NO	NO	NO	NO	No treatment	0	0
NCA35	RES-NCA35-3171	32 WARAYAMA PLACE ROZELLE 2039	5	9	NE	49	43	49	43	49	43	49	43	-0.1	0	0	0	56	51	NO	NO	NO	NO	NO	No treatment	0	0
NCA35	RES-NCA35-3171	32 WARAYAMA PLACE ROZELLE 2039	6	1	SW	73	67	72	66	73	67	73	67	-0.3	-0.3	-0.2	-0.3	56	51	YES	YES	YES	YES	YES	Trigger 2. Trigger 3.	17	4
NCA35	RES-NCA35-3171	32 WARAYAMA PLACE ROZELLE 2039	6	2	SW	72	66	72	66	73	67	73	67	0	-0.1	0	-0.1	56	51	YES	YES	YES	YES	YES	Trigger 2. Trigger 3.	17	4
NCA35	RES-NCA35-3171	32 WARAYAMA PLACE ROZELLE 2039	6	3	NW	68	62	69	62	69	63	69	63	0.5	0.1	0.5	0.1	56	51	NO	NO	NO	NO	NO	No treatment	0	0
NCA35	RES-NCA35-3171	32 WARAYAMA PLACE ROZELLE 2039	6	4	NE	54	48	54	48	54	48	54	49	0.2	0.2	0.3	0.3	56	51	NO	NO	NO	NO	NO	No treatment	0	0
NCA35	RES-NCA35-3171	32 WARAYAMA PLACE ROZELLE 2039	6	5	NW	66	60	66	60	66	60	67	60	0.4	0	0.6	0.1	56	51	NO	NO	NO	NO	NO	No treatment	0	0
NCA35	RES-NCA35-3171	32 WARAYAMA PLACE ROZELLE 2039	6	6	NE	53	47	53	47	53	47	53	47	0.1	0.1	0.2	0.2	56	51	NO	NO	NO	NO	NO	No treatment	0	0
NCA35	RES-NCA35-3171	32 WARAYAMA PLACE ROZELLE 2039	6	7	NE	52	47	53	47	53	47	53	47	0.1	0.1	0.2	0.2	56	51	NO	NO	NO	NO	NO	No treatment	0	0
NCA35	RES-NCA35-3171	32 WARAYAMA PLACE ROZELLE 2039	6	8	SE	54	48	54	48	54	48	54	49	0.2	0.3	0.2	0.4	56	51	NO	NO	NO	NO	NO	No treatment	0	0
NCA35	RES-NCA35-3171	32 WARAYAMA PLACE ROZELLE 2039	6	9	NE	53	47	53	47	53	48	54	48	0.2	0.1	0.2	0.1	56	51	NO	NO	NO	NO	NO	No treatment	0	0
NCA36	RES-NCA36-1142	8 BYRNES STREET ROZELLE 2039	0	1	NE	62	57	63	57	63	57	63	57	0.5	0.2	0.6	0.3	58	53	NO	NO	NO	NO	NO	No treatment	0	0
NCA36	RES-NCA36-1142	8 BYRNES STREET ROZELLE 2039	0	2	SE	52	46	52	47	53	47	53	48	0.1	0.7	0.1	0.7	58	53	NO	NO	NO	NO	NO	No treatment	0	0
NCA36	RES-NCA36-1142	8 BYRNES STREET ROZELLE 2039	0	3	SW	49	43	49	43	49	43	49	44	0.1	0.4	0.1	0.5	58	53	NO	NO	NO	NO	NO	No treatment	0	0
NCA36	RES-NCA36-1142	8 BYRNES STREET ROZELLE 2039	0	4	SE	49	43	49	44	49	43	50	44	0	0.4	0.1	0.6	58	53	NO	NO	NO	NO	NO	No treatment	0	0
NCA36	RES-NCA36-1142	8 BYRNES STREET ROZELLE 2039	0	5	SW	49	43	49	43	49	43	49	44	0.1	0.4	0.1	0.5	58	53	NO	NO	NO	NO	NO	No treatment	0	0
NCA36	RES-NCA36-1142	8 BYRNES STREET ROZELLE 2039	0	6	NW	66	61	66	60	67	61	66	60	-0.5	-0.6	-0.5	-0.5	58	53	YES	YES	NO	NO	YES	Trigger 2.	8	2
NCA36	RES-NCA36-1142	8 BYRNES STREET ROZELLE 2039	1	1	NE	64	58	65	59	64	58	65	59	0.8	0.8	0.9	0.8	58	53	NO	NO	NO	NO	NO	No treatment	0	0
NCA36	RES-NCA36-1142	8 BYRNES STREET ROZELLE 2039	1	2	SE	56	50	57	52	56	50	57	52	1.1	1.7	1.1	1.7	58	53	NO	NO	NO	NO	NO	No treatment	0	0
NCA36	RES-NCA36-1142	8 BYRNES STREET ROZELLE 2039	1	3	SW	54	48	54	48	54	48	54	49	0.2	0.7	0.3	0.7	58	53	NO	NO	NO	NO	NO	No treatment	0	0
NCA36	RES-NCA36-1142	8 BYRNES STREET ROZELLE 2039	1	4	SE	54	48	55	49	55	49	55	49	0.2	0.7	0.4	0.8	58	53	NO	NO	NO	NO	NO	No treatment	0	0
NCA36	RES-NCA36-1142	8 BYRNES STREET ROZELLE 2039	1	5	SW	54	48	54	48	54	48	55	49	0.2	0.6	0.3	0.7	58	53	NO	NO	NO	NO	NO	No treatment	0	0
NCA36	RES-NCA36-1142	8 BYRNES STREET ROZELLE 2039	1	6	NW	67	61	67	61	67	62	67	61	-0.3	-0.3	-0.3	-0.3	58	53	YES	YES	NO	NO	YES	Trigger 2.	9	2
NCA36	RES-NCA36-1247	1 CLUBB STREET ROZELLE 2039	0	1	SE	64	58	64	59	64	58	64	59	0.1	0.7	0.2	0.9	55	50	YES	YES	NO	NO	YES	Trigger 2.	9	2
NCA36	RES-NCA36-1247	1 CLUBB STREET ROZELLE 2039	0	3	NW	53	48	69	64	54	48	69	64	15.4	16.1	15.6	16.2	55	50	YES	YES	YES	YES	YES	Trigger 1. Trigger 2. Trigger 3.	14	3
NCA36	RES-NCA36-1247	1 CLUBB STREET ROZELLE 2039	0	4	NE	55	49	70	65	56	50	70	65	14.3	15.1	14.4	15.3	55	50	YES	YES	YES	YES	YES	Trigger 1. Trigger 2. Trigger 3.	15	3
NCA36	RES-NCA36-1247	1 CLUBB STREET ROZELLE 2039	1	1	SE	65	59	66	61	65	60	67	62	1	1.8	1.2	1.9	55	50	YES	YES	YES	YES	YES	Trigger 2. Trigger 3.	12	3
NCA36	RES-NCA36-1247	1 CLUBB STREET ROZELLE 2039	1	2	SW	59	53	62	56	60	54	62	56	2.6	2.4	2.6	2.5	55	50	NO	NO	NO	NO	YES	Trigger 1.	7	2
NCA36	RES-NCA36-1247	1 CLUBB STREET ROZELLE 2039	1	3	NW	58	52	72	66	58	53	72	67	13.5	14.2	13.6	14.3	55	50	YES	YES	YES	YES	YES	Trigger 1. Trigger 2. Trigger 3.	17	4
NCA36	RES-NCA36-1247	1 CLUBB STREET ROZELLE 2039	1	4	NE	59	53	72	67	60	54	73	68	13.1	13.9	13.2	14.1	55	50	YES	YES	YES	YES	YES	Trigger 1. Trigger 2. Trigger 3.	18	4
NCA36	RES-NCA36-1379	19 CLUBB STREET ROZELLE 2039	0	1	NW	55	49	59	54	56	50	59	54	3.7	4.3	3.8	4.3	55	50	NO	NO	NO	NO	YES	Trigger 1.	4	1
NCA36	RES-NCA36-1379	19 CLUBB STREET ROZELLE 2039	0	2	NE	52	46	52	47	52	46	53	47	0.4	0.8	0.5	0.9	55	50	NO	NO	NO	NO	NO	No treatment	0	0
NCA36	RES-NCA36-1379	19 CLUBB STREET ROZELLE 2039	0	3	SE	53	47	53	48	54	48	54	48	-0.2	0.2	-0.2	0.3	55	50	NO	NO	NO	NO	NO	No treatment	0	0
NCA36	RES-NCA36-1379	19 CLUBB STREET ROZELLE 2039	0	4	NE	55	49	55	50	55	49	56	51	0.8	1.4	0.8	1.4	55	50	NO	NO	NO	NO	NO	No treatment	0	0
NCA36	RES-NCA36-1379	19 CLUBB STREET ROZELLE 2039	0	5	SE	58	52	56	51	59	53	56	51	-2.4	-1.9	-2.3	-1.8	55	50	NO	NO	NO	NO	NO	No treatment	0	0
NCA36	RES-NCA36-1379	19 CLUBB STREET ROZELLE 2039	0	6	SW	51	45	51	46	52	46	52	46	-0.1	0.3	0	0.4	55	50	NO	NO	NO	NO	NO	No treatment	0	0
NCA36	RES-NCA36-1379	19 CLUBB STREET ROZELLE 2039	0	7	SW	51	45	51	46	51	45	52	46	0	0.5	0.1	0.5	55	50	NO	NO	NO	NO	NO	No treatment	0	0
NCA36	RES-NCA36-1379	19 CLUBB STREET ROZELLE 2039	0	8	NW	54	48	56	51	54	48	57	51	2.6	3.4	2.7	3.4	55	50	NO	NO	NO	NO	YES	Trigger 1.	2	1
NCA36	RES-NCA36-1379	19 CLUBB STREET ROZELLE 2039	0	9	NE	60	54	62	56	60	55	62	56	1.7	1.8	1.8	1.8	55	50	YES	YES	NO	NO	YES	Trigger 2.	7	2
NCA36	RES-NCA36-1474	9 TOELLE STREET ROZELLE 2039	0	1	NW	53	48	62	57	54	48	62	57	8.2	9.1	8.3	9.1	55	50	YES	YES	NO	NO	YES	Trigger 1. Trigger 2.	7	2
NCA36	RES-NCA36-1474	9 TOELLE STREET ROZELLE 2039	0	4	SE	57	51	58	51	58	52	58	52	0.2	0.3	0.1	0.2	55	50	NO	NO	NO	NO	NO	No treatment	0	0
NCA36	RES-NCA36-1474	9 TOELLE STREET ROZELLE 2039	0	5	SW	51	44	51	45	51	45	51	45	-0.1	0.4	0	0.5	55	50	NO	NO	NO	NO	NO	No treatment	0	0
NCA36	RES-NCA36-1474	9 TOELLE STREET ROZELLE 2039	1	1	NW	56	50	65	60	57	51	65	60	8.4	9.3	8.5	9.4	55	50	YES	YES	YES	YES	YES	Trigger 1. Trigger 2. Trigger 3.	10	2
NCA36	RES-NCA36-1474	9 TOELLE STREET ROZELLE 2039	1	2	NE	58	52	64	59	58	52	64	59	6.1	6.7	6.1	6.8	55	50	YES	YES	NO	NO	YES	Trigger 1. Trigger 2.	9	2
NCA36	RES-NCA36-1474	9 TOELLE STREET ROZELLE 2039	1	3	NE	58	52	62	57	59	53	63	57	4	4.5	4	4.6	55	50	YES	YES	NO	NO	YES	Trigger 1. Trigger 2.	8	2
NCA36	RES-NCA36-1474	9 TOELLE STREET ROZELLE 2039	1	4	SE	60	53	60	54	60	54	60	54	0.2	0.3	0.2	0.4	55	50	YES	NO	NO	NO	YES	Trigger 2.	5	1
NCA36	RES-NCA36-1474	9 TOELLE STREET ROZELLE 2039	1	5	SW	54	48	55	49	55	49	55	50	0.4	1	0.6	1.2	55	50	NO	NO	NO	NO	NO	No treatment	0	0
NCA36	RES-NCA36-1474	9 TOELLE STREET ROZELLE 2039	1	6	SW	54	48	55	50	55	49	56	50	0.7	1.4	0.7	1.5	55	50	NO	NO	NO	NO	NO	No treatment	0	0
NCA36	RES-NCA36-1491	8 CLUBB STREET ROZELLE 2039	0	1	NW	60	54	60	55	60	55	61	56	0.1	0.9	0.2	1	55	50	YES	YES	NO	NO	YES	Trigger 2.	6	2
NCA36	RES-NCA36-1491	8 CLUBB STREET ROZELLE 2039	0	2	NE	53	47	55	49	53	47	55	50	1.8	2.3	2	2.3	55	50	NO	NO	NO	NO	NO	No treatment	0	0
NCA36	RES-NCA36-1491	8 CLUBB STREET ROZELLE 2039	0	3	SE	55	48	57	51	55	49	58	52	2.6	3	2.7	3.1	55	50	NO	NO	NO	NO	YES	Trigger 1.	3	1
NCA36	RES-NCA36-1491	8 CLUBB STREET ROZELLE 2039	0	4	SW	52	46	52	47	53	46	53	47	0.1	0.6	0.2	0.7	55	50	NO	NO	NO	NO	NO	No treatment	0	0
NCA36	RES-NCA36-1521	6 BYRNES STREET ROZELLE 2039	0	1	NE	58	52	58	53	58	52	59	53	0.6	0.4	0.6	0.6	57	52	NO	NO	NO	NO	NO	No treatment	0	0
NCA36	RES-NCA36-1521	6 BYRNES STREET ROZELLE 2039	0	2	SE	54	48	58	52	54	48	58	53	3.8	4.6	3.9	4.6	57	52	NO	NO	NO	NO	YES	Trigger 1.	1	1
NCA36	RES-NCA36-1521	6 BYRNES STREET ROZELLE 2039	0	3	SW	52	46	52	47	52	46	53	47	0.4	0.9	0.4	0.9	57	52	NO	NO	NO	NO	NO	No treatment	0	0
NCA36	RES-NCA36-1521	6 BYRNES STREET ROZELLE 2039	0	4	SE	53	47	53	48	53	47	54	48	0.4	1	0.5	1	57	52	NO	NO	NO	NO	NO	No treatment	0	0
NCA36	RES-NCA36-1521	6 BYRNES STREET ROZELLE 2039	0	5	SW	52	46	52	47	52	46	53	47	0.3	0.8	0.4	0.8	57	52	NO	NO	NO	NO	NO	No treatment	0	0
NCA36	RES-NCA36-1521	6 BYRNES STREET ROZELLE 2039	0	6	NW	67	62	67	61	68	62	67	61	-0.6	-0.6	-0.4	-0.5	57	52	YES	YES	NO	NO	YES	Trigger 2.	10	2
NCA36	RES-NCA36-1521	6 BYRNES STREET ROZELLE 2039	0	7	NE	61	55	62	56	61	56	62	56	0.6	0.2	0.7	0.4	57	52	NO	NO	NO	NO	NO	No treatment	0	0
NCA36	RES-NCA36-1782	7 CLUBB STREET ROZELLE 2039	0	1	SE	61	55	59	54	61	55	60	54	-1.7	-1	-1.6	-0.9	55	50	YES	NO	NO	NO	YES	Trigger 2.	5	1
NCA36	RES-NCA36-1782	7 CLUBB STREET ROZELLE 2039	0	2	SW	49	43	49	44	50	44	50	44	0.2	0.7	0.2	0.7	55	50	NO	NO	NO	NO	NO	No treatment	0	0
NCA36	RES-NCA36-1782	7 CLUBB STREET ROZELLE 2039	0	3	NW	60	54	65	59	60	54	65	60	5	5.1	5.1	5.2	55	50	YES	YES	NO	NO	YES	Trigger 1. Trigger 2.	10	2
NCA36	RES-NCA36-1782	7 CLUBB STREET ROZELLE 2039	1	1	SE	63	57	62	56	63	57	62	57	-1.1	-0.4	-0.9	-0.2	55	50	YES	YES	NO	NO	YES	Trigger 2.	7	2
NCA36	RES-NCA36-1782	7 CLUBB STREET ROZELLE 2039	1	2	SW	54	48	54	48	54	48	54	49	0.3	0.7	0.3	0.8	55	50	NO	NO	NO	NO	NO	No treatment	0	0
NCA36	RES-NCA36-1782	7 CLUBB STREET ROZELLE 2039	1	3	NW	63	57	68	62	63	57	68	63	5	5.4	5.1	5.5	55	50	YES	YES	YES	YES	YES	Trigger 1. Trigger 2. Trigger 3.	13	3
NCA36	RES-NCA36-1928	6 CLUBB STREET ROZELLE 2039	0	1	NW	62	56	63	58	62	56	63	58	1.1	2	1.3	2.1	55	50	YES	YES	NO	NO	YES	Trigger 1. Trigger 2.	8	2
NCA36	RES-NCA36-1928	6 CLUBB STREET ROZELLE 2039	0	2	NE	50	44	50	45	50	44	51	46	0.3	1	0.5	1.1	55	50	NO	NO	NO	NO	NO	No treatment	0	0
NCA36	RES-NCA36-1928	6 CLUBB STREET ROZELLE 2039	0	3	SE	55	49	59	53	55	49	59	54	4.2	4.7	4.3	4.7	55	50	NO	NO	NO	NO	YES	Trigger 1.	4	1
NCA36	RES-NCA36-1928	6 CLUBB STREET ROZELLE 2039	0	4	SW	53	47	58	52	54	48	58	52	4.3	4.4	4.5	4.4	55	50	NO	NO	NO	NO	YES	Trigger 1.	3	1
NCA36	RES-NCA36-2877	15 CLUBB STREET ROZELLE 2039	0	1	NW	54	48	58	53	54	49	59	54	4.2	4.9	4.3	5	55	50	NO	NO	NO	NO	YES	Trigger 1.	4	1
NCA36	RES-NCA36-2877	15 CLUBB STREET ROZELLE 2039	0	2	NE	52	46	52	47	52	46	53	47	0.2	0.8	0.4	0.9	55	50	NO	NO	NO	NO	NO	No treatment	0	0
NCA36	RES-NCA36-2877	15 CLUBB STREET ROZELLE 2039	0	3	SE	60	54	58	53	60	54	58	53	-2.2	-1.5	-2	-1.4	55	50	NO	NO	NO	NO	NO	No treatment	0	0
NCA36	RES-NCA36-2877	15 CLUBB STREET ROZELLE 2039	0	4	SW	51	45	51	46	52	46	52	47	0.2	0.7	0.3	0.8	55	50	NO	NO	NO	NO	NO	No treatment	0	0
NCA36	RES-NCA36-3729	4 CLUBB STREET ROZELLE 2039	0	1	NW	63	57	66	60	63	57	66	61	3	3.7	3.2	3.9	55	50	YES	YES	YES	YES	YES	Trigger 1. Trigger 2. Trigger 3.	11	3
NCA36	RES-NCA36-3729	4 CLUBB STREET ROZELLE 2039	0	2	NE	51	45	67	62	52	46	67	62	15.6	16.3	15.8	16.6	55	50	YES	YES	YES	YES	YES	Trigger 1. Trigger 2. Trigger 3.	12	3
NCA36	RES-NCA36-3729	4 CLUBB STREET ROZELLE 2039	0	3	SE	54	48	61	55	54	48	61	56	7	7.4	7	7.4	55	50	YES	YES	NO	NO	YES	Trigger 1. Trigger 2.	6	2
NCA36	RES-NCA36-3729	4 CLUBB STREET ROZELLE 2039	0	4	SW	50	44	51	45	51	45	51	46	0.3	1	0.4	1	55	50	NO	NO	NO	NO	NO	No treatment	0	0
NCA36	RES-NCA36-3729	4 CLUBB STREET ROZELLE 2039	1	1	NW	64	58	68	63	65	59	69	64	4.2	5.1	4.3	5.2	55	50	YES	YES	YES	YES	YES	Trigger 1. Trigger 2. Trigger 3.	14	3
NCA36	RES-NCA36-3729	4 CLUBB STREET ROZELLE 2039	1	2	NE	56	50	70	64	57	51	70	65	13.3	14.1	13.4	14.2	55	50	YES	YES	YES	YES	YES	Trigger 1. Trigger 2. Trigger 3.	15	3
NCA36	RES-NCA36-3729	4 CLUBB STREET ROZELLE 2039	1	3	SE	57	51	64	58	58	52	64	59	6.5	7	6.6	7.1	55	50	YES	YES	NO	NO	YES	Trigger 1. Trigger 2.	9	2
NCA36	RES-NCA36-3729	4 CLUBB STREET ROZELLE 2039	1	4	SW	56	50	57	51	57	51	57	52	0.6	1	0.7	1.1	55	50	NO	NO	NO	NO	NO	No treatment	0	0
NCA36	RES-NCA36-3836	12 CLUBB STREET ROZELLE 2039	0	1	NW	58	52	57	52	58	53	58	53	-0.7	0.2	-0.5	0.3	55	50	NO	NO	NO	NO	NO	No treatment	0	0
NCA36	RES-NCA36-3836	12 CLUBB STREET ROZELLE 2039	0	2	NE	52	46	52	47	52	46	53	48	0.3	1	0.3	1.1	55	50	NO	NO	NO	NO	NO	No treatment	0	0
NCA36	RES-NCA36-3836	12 CLUBB STREET ROZELLE 2039	0	3	SE	53	47	52	46	53	47	52	47	-0.6	-0.3	-0.6	-0.3	55	50	NO	NO	NO	NO	NO	No treatment	0	0
NCA36	RES-NCA36-3836	12 CLUBB STREET ROZELLE 2039	0	4	SW	49	43	49	43	49	43	49	44	0	0.5	0.1	0.6	55	50	NO	NO	NO	NO	NO	No treatment	0	0
NCA36	RES-NCA36-3836	12 CLUBB STREET ROZELLE 2039	1	1	NW	60	55	60	55	61	55	60	55	-0.7	0.1	-0.6	0.3	55	50	YES	YES	NO	NO	YES	Trigger 2.	5	1
NCA36	RES-NCA36-3836	12 CLUBB STREET ROZELLE 2039	1	2	NE	57	51	58	53	57	51	58	53	1.1	1.7	1.1	1.8	55	50	NO	NO	NO	NO	NO	No treatment	0	0
NCA36	RES-NCA36-3836	12 CLUBB STREET ROZELLE 2039	1	3	SE	56	50	57	51	56	50	57	51	0.7	1.2	0.8	1.3	55	50	NO	NO	NO	NO	NO	No treatment	0	0
NCA36	RES-NCA36-3836	12 CLUBB STREET ROZELLE 2039	1	4	SW	54	48	54	48	54	48	55	49	0.1	0.5	0.2	0.7	55	50	NO	NO	NO	NO	NO	No treatment	0	0
NCA36	RES-NCA36-3903	17 TOELLE STREET ROZELLE 2039	0	1	NW	52	46	54	49	52	46	55	50	2.7	3.4	2.7	3.5	55	50	NO	NO	NO	NO	NO	No treatment	0	0
NCA36	RES-NCA36-3903	17 TOELLE STREET ROZELLE 2039	0	2	NE	52	46	54	49	52	47	55	49	2.1	2.8	2.2	2.9	55	50	NO	NO	NO	NO	NO	No treatment	0	0
NCA36	RES-NCA36-3903	17 TOELLE STREET ROZELLE 2039	0	3	NW	50	44	51	45	50	44	51	46	0.5	1.2	0.5	1.3	55	50	NO	NO	NO	NO	NO	No treatment	0	0
NCA36	RES-NCA36-3903	17 TOELLE STREET ROZELLE 2039	0	5	SE	49	43	49	43	50	44	49	44	-0.5	-0.2	-0.5	0	55	50	NO	NO	NO	NO	NO	No treatment	0	0
NCA36	RES-NCA36-3903	17 TOELLE STREET ROZELLE 2039	0	6	NE	51	45	50	45	51	45	51	45	-0.2	0.4	-0.2	0.4	55	50	NO	NO	NO	NO	NO	No treatment	0	0
NCA36	RES-NCA36-3903	17 TOELLE STREET ROZELLE 2039	0	7	SE	53	47	52	46	53	47	52	46	-1.2	-1.1	-1.1	-1	55	50	NO	NO	NO	NO	NO	No treatment	0	0
NCA36	RES-NCA36-3903	17 TOELLE STREET ROZELLE 2039	0	8	SW	50	44	50	43	50	44	50	44	-0.4	-0.2	-0.3	-0.1	55	50	NO	NO	NO	NO	NO	No treatment	0	0
NCA36	RES-NCA36-3903	17 TOELLE STREET ROZELLE 2039	0	9	SW	49	43	49	43	50	43	49	44	-0.3	0.1	-0.2	0.1	55	50	NO	NO	NO	NO	NO	No treatment	0	0
NCA36	RES-NCA36-3903	17 TOELLE STREET ROZELLE 2039	1	1	NW	54	48	56	51	54	48	57	52	2.5	3.3	2.6	3.4	55	50	NO	NO	NO	NO	YES	Trigger 1.	2	1
NCA36	RES-NCA36-3903	17 TOELLE STREET ROZELLE 2039	1	2	NE	55	49	57	52	56	50	57	52	1.8	2.5	1.9	2.6	55	50	NO	NO	NO	NO	YES	Trigger 1.	2	1
NCA36	RES-NCA36-3903	17 TOELLE STREET ROZELLE 2039	1	3	NW	54	48	56	51	54	49	57	52	2.2	2.9	2.3	3	55	50	NO	NO	NO	NO	YES	Trigger 1.	2	1
NCA36	RES-NCA36-3903	17 TOELLE STREET ROZELLE 2039	1	5	SE	54	48	54	48	55	49	54	49	-0.6	-0.3	-0.6	-0.3	55	50	NO	NO	NO	NO	NO	No treatment	0	0
NCA36	RES-NCA36-3903	17 TOELLE STREET ROZELLE 2039	1	6	NE	55	49	56	51	56	50	57	51	0.9	1.5	1	1.5	55	50	NO	NO	NO	NO	NO	No treatment	0	0

NCA	NCA ID	Receiver Address	Facade			Opening Year				Design Year				Trigger 1				NCG noise criteria		Trigger 2 Do noise levels exceed the cumulative limit with project roads adding ≥2dB to the total noise levels?		Trigger 3 Is the contribution from the road project Acute?		Consider additional noise mitigation?	Report	Exceedance dB(A)	At-property treatment category
			Floor	Number	Orientation	No Build		Build		No Build		Build		Opening Year		Design Year		Day	Night			Day	Night				
						Day	Night	Day	Night	Day	Night	Day	Night	Day	Night	Day	Night										
						dB(A)	dB(A)	dB(A)	dB(A)	dB(A)	dB(A)	dB(A)	dB(A)	dB(A)	dB(A)	dB(A)	dB(A)	dB(A)	dB(A)	Day	Night	≥ 65dB LAeq,15h	≥ 60dB LAeq,9h				
NCA36	RES-NCA36-3903	17 TOELLE STREET ROZELLE 2039	1	7	SE	55	49	55	49	56	50	56	50	-0.4	-0.3	-0.4	-0.2	55	50	NO	NO	NO	NO	NO	No treatment	0	0
NCA36	RES-NCA36-3903	17 TOELLE STREET ROZELLE 2039	1	8	SW	53	47	53	47	53	47	53	48	-0.1	0.3	-0.1	0.3	55	50	NO	NO	NO	NO	NO	No treatment	0	0
NCA36	RES-NCA36-3903	17 TOELLE STREET ROZELLE 2039	1	9	SW	53	47	53	47	53	47	53	47	0	0.4	0	0.5	55	50	NO	NO	NO	NO	NO	No treatment	0	0
NCA36	RES-NCA36-4294	11 CLUBB STREET ROZELLE 2039	0	1	NW	55	49	62	57	55	49	63	57	7.2	7.8	7.3	8	55	50	YES	YES	NO	NO	YES	Trigger 1. Trigger 2.	8	2
NCA36	RES-NCA36-4294	11 CLUBB STREET ROZELLE 2039	0	2	SE	61	55	59	53	61	55	59	54	-1.9	-1.3	-1.8	-1.1	55	50	NO	NO	NO	NO	NO	No treatment	0	0
NCA36	RES-NCA36-4294	11 CLUBB STREET ROZELLE 2039	0	3	SW	52	46	52	46	52	46	52	47	0.2	0.8	0.3	0.9	55	50	NO	NO	NO	NO	NO	No treatment	0	0
NCA36	RES-NCA36-4833	11 TOELLE STREET ROZELLE 2039	0	1	NW	54	48	60	55	54	48	61	56	6.8	7.7	6.9	7.8	55	50	YES	YES	NO	NO	YES	Trigger 1. Trigger 2.	6	2
NCA36	RES-NCA36-4833	11 TOELLE STREET ROZELLE 2039	0	2	SE	53	46	52	47	53	47	53	47	-0.1	0.4	-0.1	0.4	55	50	NO	NO	NO	NO	NO	No treatment	0	0
NCA36	RES-NCA36-4833	11 TOELLE STREET ROZELLE 2039	0	3	SW	52	46	52	47	53	46	53	47	0.1	0.7	0.2	0.7	55	50	NO	NO	NO	NO	NO	No treatment	0	0
NCA36	RES-NCA36-554	3 TOELLE STREET ROZELLE 2039	0	1	NW	54	49	65	60	55	49	65	60	10.4	11.2	10.5	11.3	55	50	YES	YES	YES	YES	YES	Trigger 1. Trigger 2. Trigger 3.	10	2
NCA36	RES-NCA36-554	3 TOELLE STREET ROZELLE 2039	0	2	NE	55	50	66	61	56	50	67	61	10.6	11.1	10.7	11.3	55	50	YES	YES	YES	YES	YES	Trigger 1. Trigger 2. Trigger 3.	12	3
NCA36	RES-NCA36-554	3 TOELLE STREET ROZELLE 2039	0	3	NE	56	50	66	61	56	50	67	61	10.5	11.1	10.5	11.1	55	50	YES	YES	YES	YES	YES	Trigger 1. Trigger 2. Trigger 3.	12	3
NCA36	RES-NCA36-554	3 TOELLE STREET ROZELLE 2039	0	4	NE	55	49	65	60	56	50	66	60	9.7	10.3	9.8	10.3	55	50	YES	YES	YES	YES	YES	Trigger 1. Trigger 2. Trigger 3.	11	3
NCA36	RES-NCA36-554	3 TOELLE STREET ROZELLE 2039	0	5	NW	54	49	64	59	55	49	64	59	9.5	10.4	9.6	10.5	55	50	YES	YES	NO	NO	YES	Trigger 1. Trigger 2.	9	2
NCA36	RES-NCA36-554	3 TOELLE STREET ROZELLE 2039	0	6	NE	56	50	66	60	56	50	66	61	9.9	10.5	10	10.6	55	50	YES	YES	YES	YES	YES	Trigger 1. Trigger 2. Trigger 3.	11	3
NCA36	RES-NCA36-554	3 TOELLE STREET ROZELLE 2039	0	7	NE	57	52	65	60	58	52	66	60	8	8.4	7.9	8.4	55	50	YES	YES	YES	YES	YES	Trigger 1. Trigger 2. Trigger 3.	11	3
NCA36	RES-NCA36-554	3 TOELLE STREET ROZELLE 2039	0	8	SE	59	52	60	54	59	53	61	55	1.8	2.1	1.8	2.1	55	50	YES	YES	NO	NO	YES	Trigger 1. Trigger 2.	6	2
NCA36	RES-NCA36-5567	4 BYRNES STREET ROZELLE 2039	0	1	NE	65	59	69	64	65	59	70	64	4.3	4.7	4.4	4.8	55	50	YES	YES	YES	YES	YES	Trigger 1. Trigger 2. Trigger 3.	15	3
NCA36	RES-NCA36-5567	4 BYRNES STREET ROZELLE 2039	0	2	SE	55	49	61	56	55	49	62	57	6.6	7.5	6.7	7.6	55	50	YES	YES	NO	NO	YES	Trigger 1. Trigger 2.	7	2
NCA36	RES-NCA36-5567	4 BYRNES STREET ROZELLE 2039	0	3	NE	56	50	63	58	56	50	63	58	7.1	8	7.2	8.1	55	50	YES	YES	NO	NO	YES	Trigger 1. Trigger 2.	8	2
NCA36	RES-NCA36-5567	4 BYRNES STREET ROZELLE 2039	0	4	SE	54	48	59	54	55	49	60	55	4.8	5.7	4.9	5.8	55	50	YES	YES	NO	NO	YES	Trigger 1. Trigger 2.	5	1
NCA36	RES-NCA36-5567	4 BYRNES STREET ROZELLE 2039	0	5	SW	52	46	53	48	53	47	53	48	0.6	1.1	0.6	1.1	55	50	NO	NO	NO	NO	NO	No treatment	0	0
NCA36	RES-NCA36-5567	4 BYRNES STREET ROZELLE 2039	0	6	NW	68	62	68	62	68	63	68	63	-0.1	0.1	0.1	0.2	55	50	YES	YES	YES	YES	YES	Trigger 2. Trigger 3.	13	3
NCA36	RES-NCA36-5567	4 BYRNES STREET ROZELLE 2039	0	7	NE	68	62	69	63	68	62	69	64	0.8	1.1	1	1.3	55	50	YES	YES	YES	YES	YES	Trigger 2. Trigger 3.	14	3
NCA36	RES-NCA36-5567	4 BYRNES STREET ROZELLE 2039	0	8	NW	67	62	68	63	68	62	69	63	1.1	1.3	1.3	1.5	55	50	YES	YES	YES	YES	YES	Trigger 2. Trigger 3.	14	3
NCA36	RES-NCA36-5576	7 TOELLE STREET ROZELLE 2039	0	1	NW	54	48	63	57	54	48	63	58	8.6	9.4	8.7	9.5	55	50	YES	YES	NO	NO	YES	Trigger 1. Trigger 2.	8	2
NCA36	RES-NCA36-5576	7 TOELLE STREET ROZELLE 2039	0	2	NE	53	47	55	50	53	47	55	50	2.3	3	2.3	3	55	50	NO	NO	NO	NO	NO	No treatment	0	0
NCA36	RES-NCA36-5576	7 TOELLE STREET ROZELLE 2039	0	3	SE	58	52	59	53	58	52	59	53	0.7	1	0.7	1	55	50	NO	NO	NO	NO	NO	No treatment	0	0
NCA36	RES-NCA36-5679	5 CLUBB STREET ROZELLE 2039	0	1	SE	62	56	60	55	62	56	60	55	-1.6	-1.1	-1.5	-0.9	55	50	YES	YES	NO	NO	YES	Trigger 2.	5	1
NCA36	RES-NCA36-5679	5 CLUBB STREET ROZELLE 2039	0	3	NW	55	50	66	60	56	50	66	60	10.2	10.4	10.3	10.5	55	50	YES	YES	NO	NO	YES	Trigger 1. Trigger 2.	11	3
NCA36	RES-NCA36-5679	5 CLUBB STREET ROZELLE 2039	0	4	NE	55	49	61	56	55	49	62	56	6.7	6.7	6.7	6.7	55	50	YES	YES	NO	NO	YES	Trigger 1. Trigger 2.	7	2
NCA36	RES-NCA36-5679	5 CLUBB STREET ROZELLE 2039	1	1	SE	63	57	62	57	64	58	63	58	-0.9	-0.1	-0.8	0	55	50	YES	YES	NO	NO	YES	Trigger 2.	8	2
NCA36	RES-NCA36-5679	5 CLUBB STREET ROZELLE 2039	1	3	NW	63	57	68	63	63	57	69	63	5.8	6.2	5.9	6.2	55	50	YES	YES	YES	YES	YES	Trigger 1. Trigger 2. Trigger 3.	14	3
NCA36	RES-NCA36-5679	5 CLUBB STREET ROZELLE 2039	1	4	NE	61	55	66	60	62	56	66	60	4.4	4.6	4.4	4.6	55	50	YES	YES	NO	NO	YES	Trigger 1. Trigger 2.	11	3
NCA36	RES-NCA36-5858	10 BYRNES STREET ROZELLE 2039	0	1	NE	51	45	50	45	51	45	51	45	-0.3	0.2	-0.2	0.3	58	53	NO	NO	NO	NO	NO	No treatment	0	0
NCA36	RES-NCA36-5858	10 BYRNES STREET ROZELLE 2039	0	2	SE	52	46	53	47	52	46	53	48	1.1	1.9	1.3	1.9	58	53	NO	NO	NO	NO	NO	No treatment	0	0
NCA36	RES-NCA36-5858	10 BYRNES STREET ROZELLE 2039	0	3	SW	49	43	49	43	49	43	49	43	-0.1	0.2	-0.1	0.2	58	53	NO	NO	NO	NO	NO	No treatment	0	0
NCA36	RES-NCA36-5858	10 BYRNES STREET ROZELLE 2039	0	4	NW	48	42	48	43	49	43	49	43	0.1	0.6	0.2	0.6	58	53	NO	NO	NO	NO	NO	No treatment	0	0
NCA36	RES-NCA36-5858	10 BYRNES STREET ROZELLE 2039	0	5	SW	48	42	48	42	48	42	48	43	0	0.4	0.1	0.5	58	53	NO	NO	NO	NO	NO	No treatment	0	0
NCA36	RES-NCA36-5858	10 BYRNES STREET ROZELLE 2039	0	6	SE	49	43	49	43	49	43	49	44	-0.1	0.3	0	0.3	58	53	NO	NO	NO	NO	NO	No treatment	0	0
NCA36	RES-NCA36-5858	10 BYRNES STREET ROZELLE 2039	0	7	SW	49	43	49	43	49	43	49	44	-0.1	0.2	-0.1	0.2	58	53	NO	NO	NO	NO	NO	No treatment	0	0
NCA36	RES-NCA36-5858	10 BYRNES STREET ROZELLE 2039	0	8	NW	65	59	65	59	66	60	66	60	-0.1	-0.2	0	-0.1	58	53	NO	YES	NO	NO	YES	Trigger 2.	8	2
NCA36	RES-NCA36-5858	10 BYRNES STREET ROZELLE 2039	0	9	NE	62	56	62	56	62	56	63	56	0.5	0.1	0.6	0.2	58	53	NO	NO	NO	NO	NO	No treatment	0	0
NCA36	RES-NCA36-5858	10 BYRNES STREET ROZELLE 2039	0	10	NE	49	43	49	44	50	44	50	44	0	0.5	0.1	0.6	58	53	NO	NO	NO	NO	NO	No treatment	0	0
NCA36	RES-NCA36-5858	10 BYRNES STREET ROZELLE 2039	1	1	NE	55	49	55	49	55	49	55	50	0	0.4	0	0.5	58	53	NO	NO	NO	NO	NO	No treatment	0	0
NCA36	RES-NCA36-5858	10 BYRNES STREET ROZELLE 2039	1	2	SE	55	49	56	51	55	49	56	51	1.2	1.8	1.2	1.9	58	53	NO	NO	NO	NO	NO	No treatment	0	0
NCA36	RES-NCA36-5858	10 BYRNES STREET ROZELLE 2039	1	3	SW	53	47	53	48	54	48	54	48	0.1	0.4	0.2	0.5	58	53	NO	NO	NO	NO	NO	No treatment	0	0
NCA36	RES-NCA36-5858	10 BYRNES STREET ROZELLE 2039	1	4	NW	53	47	54	48	54	48	54	49	0.4	0.7	0.4	0.8	58	53	NO	NO	NO	NO	NO	No treatment	0	0
NCA36	RES-NCA36-5858	10 BYRNES STREET ROZELLE 2039	1	5	SW	53	47	53	47	53	47	53	48	0.1	0.5	0.3	0.7	58	53	NO	NO	NO	NO	NO	No treatment	0	0
NCA36	RES-NCA36-5858	10 BYRNES STREET ROZELLE 2039	1	6	SE	54	48	54	48	54	48	54	49	0.1	0.5	0.2	0.6	58	53	NO	NO	NO	NO	NO	No treatment	0	0
NCA36	RES-NCA36-5858	10 BYRNES STREET ROZELLE 2039	1	7	SW	53	47	53	48	54	48	54	48	0.1	0.4	0.1	0.5	58	53	NO	NO	NO	NO	NO	No treatment	0	0
NCA36	RES-NCA36-5858	10 BYRNES STREET ROZELLE 2039	1	8	NW	67	61	66	60	67	61	66	61	-0.6	-0.7	-0.5	-0.6	58	53	YES	YES	NO	NO	YES	Trigger 2.	8	2
NCA36	RES-NCA36-5858	10 BYRNES STREET ROZELLE 2039	1	9	NE	62	56	63	56	62	57	63	57	0.5	0.1	0.6	0.2	58	53	NO	NO	NO	NO	NO	No treatment	0	0
NCA36	RES-NCA36-5858	10 BYRNES STREET ROZELLE 2039	1	10	NE	54	48	54	49	54	48	54	49	0.2	0.7	0.3	0.7	58	53	NO	NO	NO	NO	NO	No treatment	0	0
NCA36	RES-NCA36-765	3 CLUBB STREET ROZELLE 2039	0	1	SE	63	57	63	57	63	58	63	58	-0.3	0.3	-0.2	0.4	55	50	YES	YES	NO	NO	YES	Trigger 2.	8	2
NCA36	RES-NCA36-765	3 CLUBB STREET ROZELLE 2039	0	2	SW	53	47	59	53	54	48	60	54	5.7	5.7	5.9	5.9	55	50	NO	NO	NO	NO	YES	Trigger 1.	5	1
NCA36	RES-NCA36-765	3 CLUBB STREET ROZELLE 2039	0	3	SW	54	48	63	57	54	49	64	57	9	8.9	9.2	8.9	55	50	NO	NO	NO	NO	YES	Trigger 1.	9	2
NCA36	RES-NCA36-765	3 CLUBB STREET ROZELLE 2039	0	4	NW	54	49	66	61	55	49	67	61	11.9	12.2	12	12.3	55	50	YES	YES	NO	NO	YES	Trigger 1. Trigger 2.	12	3
NCA36	RES-NCA36-765	3 CLUBB STREET ROZELLE 2039	0	5	NW	56	50	68	62	56	50	68	63	12.1	12.6	12.3	12.7	55	50	YES	YES	YES	YES	YES	Trigger 1. Trigger 2. Trigger 3.	13	3
NCA36	RES-NCA36-813	9 CLUBB STREET ROZELLE 2039	0	1	NW	55	50	64	58	56	50	64	59	8.3	8.9	8.4	9	55	50	YES	YES	NO	NO	YES	Trigger 1. Trigger 2.	9	2
NCA36	RES-NCA36-813	9 CLUBB STREET ROZELLE 2039	0	2	NE	53	47	53	47	53	47	54	48	0.2	0.4	0.3	0.4	55	50	NO	NO	NO	NO	NO	No treatment	0	0
NCA36	RES-NCA36-813	9 CLUBB STREET ROZELLE 2039	0	3	SE	61	55	59	54	61	56	60	55	-1.8	-1.2	-1.6	-1	55	50	YES	YES	NO	NO	YES	Trigger 2.	5	1
NCA36	RES-NCA36-837	5 TOELLE STREET ROZELLE 2039	0	1	NW	54	48	64	59	55	49	65	60	9.8	10.6	9.9	10.7	55	50	YES	YES	NO	NO	YES	Trigger 1. Trigger 2.	10	2
NCA36	RES-NCA36-837	5 TOELLE STREET ROZELLE 2039	0	2	SE	58	52	59	53	59	52	60	54	1.1	1.4	1.1	1.4	55	50	YES	NO	NO	NO	YES	Trigger 2.	5	1
NCA36	RES-NCA36-837	5 TOELLE STREET ROZELLE 2039	0	4	NW	52	46	54	49	53	47	55	50	2.1	2.8	2.2	2.9	55	50	NO	NO	NO	NO	NO	No treatment	0	0
NCA36	RES-NCA36-837	5 TOELLE STREET ROZELLE 2039	0	5	SW	52	46	53	48	52	46	54	48	1.4	2.1	1.4	2.1	55	50	NO	NO	NO	NO	NO	No treatment	0	0
NCA36	RES-NCA36-837	5 TOELLE STREET ROZELLE 2039	0	6	SW	52	46	53	48	52	46	54	49	1.3	2.2	1.5	2.2	55	50	NO	NO	NO	NO	NO	No treatment	0	0
NCA36	RES-NCA36-837	5 TOELLE STREET ROZELLE 2039	0	7	SW	52	46	58	52	52	46	58	52	5.8	6	5.9	6	55	50	NO	NO	NO	NO	YES	Trigger 1.	3	1
OSR	OSR_CHC-NCA23-9465	7 THE CRESCENT ANNANDALE NSW 2038	0	1	E	54	49	54	50	55	50	55	50	0.1	0.3	-0.1	0	45	-	YES	NO	NO	NO	YES	Trigger 2.	10	*
OSR	OSR_CHC-NCA23-9465	7 THE CRESCENT ANNANDALE NSW 2038	0	2	E	54	49	55	50	55	50	55	50	0.2	0.3	0	0	45	-	YES	NO	NO	NO	YES	Trigger 2.	10	*
OSR	OSR_CHC-NCA23-9465	7 THE CRESCENT ANNANDALE NSW 2038	0	3	S	60	53	62	55	61	54	63	56	1.4	2	1.9	2.4	45	-	NO	NO	NO	NO	NO	No treatment	0	*
OSR	OSR_CHC-NCA23-9465	7 THE CRESCENT ANNANDALE NSW 2038	0	4	S	62	55	64	57	63	56	65	58	1.4	2	1.8	2.4	45	-	NO	NO	NO	NO	NO	No treatment	0	*
OSR	OSR_CHC-NCA23-9465	7 THE CRESCENT ANNANDALE NSW 2038	0	5	S	65	58	67	60	66	59	68	61	1.5	2	1.9	2.4	45	-	NO	NO	NO	NO	NO	No treatment	0	*
OSR	OSR_CHC-NCA23-9465	7 THE CRESCENT ANNANDALE NSW 2038	0	6	W	69	62	71	64	70	62	72	65	1.6	2.1	2	2.4	45	-	NO	NO	NO	NO	NO	No treatment	0	*
OSR	OSR_CHC-NCA23-9465	7 THE CRESCENT ANNANDALE NSW 2038	0	7	W	69	62	70	64	69	62	71	65	1.5	2	1.9	2.4	45	-	NO	NO	NO	NO	NO	No treatment	0	*
OSR	OSR_CHC-NCA23-9465	7 THE CRESCENT ANNANDALE NSW 2038	0	8	N	64	57	66	59	65	58	67	60	1.4	1.8	1.7	2.1	45	-	NO	NO	NO	NO	NO	No treatment	0	*
OSR	OSR_CHC-NCA23-9465	7 THE CRESCENT ANNANDALE NSW 2038	0	9	N	61	55	63	56	62	55	64	57	1.2	1.6	1.6	1.9	45	-	NO	NO	NO	NO	NO	No treatment	0	*
OSR	OSR_CHC-NCA23-9465	7 THE CRESCENT ANNANDALE NSW 2038	0	10	N	60	53	61	55	60	54	62	55	1	1.3	1.3	1.5	45	-	NO	NO	NO	NO	NO	No treatment	0	*
OSR	OSR_CHC-NCA25-5091	5 QUIRK STREET ROZELLE 2039	0	1	S	67	61	64	58	67	61	64	58	-2.5	-2.8	-2.6	-2.8	45	-	YES	NO	NO	NO	YES	Trigger 2.	19	4
OSR	OSR_CHC-NCA25-5091	5 QUIRK STREET ROZELLE 2039	0	2	W	64	58	60	54	64	58	60	54	-3.7	-4.1	-3.9	-4.1	45	-	NO	NO	NO	NO	NO	No treatment	0	0
OSR	OSR_CHC-NCA25-5091	5 QUIRK STREET ROZELLE 2039	0	3	W	67	61	63	57	68	62	64	57	-3.8	-4.2	-3.9	-4.3	45	-	NO	NO	NO	NO	NO	No treatment	0	0
OSR	OSR_CHC-NCA25-5091	5 QUIRK STREET ROZELLE 2039	0	4	N	74	68	70	64	74	68	70	64	-3.6	-4.2	-3.8	-4.2	45	-	NO	NO	NO	NO	NO	No treatment	0	0
OSR	OSR_CHC-NCA25-5091	5 QUIRK STREET ROZELLE 2039	0	5	E	73	67	70	63	73	67	70	64	-3	-3.5	-3.1	-3.5	45	-	NO	NO	NO	NO	NO	No treatment	0	0
OSR	OSR_CHC-NCA25-5091	5 QUIRK STREET ROZELLE 2039	1	1	S	67	61	65	59	68	62	65	59	-2.5	-2.7	-2.6	-2.8	45	-	YES	NO	NO	NO	YES	Trigger 2.	20	4
OSR	OSR_CHC-NCA25-5091	5 QUIRK STREET ROZELLE 2039	1	2	W	66	61	63	56	67	61	63	57	-3.7	-4.2	-3.9	-4.2	45	-	NO	NO	NO	NO	NO	No treatment	0	0
OSR	OSR_CHC-NCA25-5091	5 QUIRK STREET ROZELLE 2039	1	3	W	70	64	66	59	70	64	66	60	-3.9	-4.3	-4.1	-4.4	45	-	NO	NO	NO	NO	NO	No treatment	0	0
OSR	OSR_CHC-NCA25-5091	5 QUIRK STREET ROZELLE 2039	1	4	N	75	69	71	64	75	69	71	65	-3.7	-4.2	-3.8	-4.3	45	-	NO	NO	NO	NO	NO	No treatment	0	0
OSR	OSR_CHC-NCA25-5091	5 QUIRK STREET ROZELLE 2039	1	5	E	73	67	70	64	74	68	71	64	-3	-3.5	-3.1	-3.5	45	-	NO	NO	NO	NO	NO	No treatment	0	0
OSR	OSR_EDU-NCA21-8842	206 JOHNSTON STREET ANNANDALE NSW 2038	0	1	S	44	39	46	40	45	39	46	40	1.2	0.8	1	0.7	50	-	NO	NO	NO	NO	NO	No treatment	0	*
OSR	OSR_EDU-NCA21-8842	206 JOHNSTON STREET ANNANDALE NSW 2038	0	2	S	45	39	46	40	45	39	46	40	1.3	1	1.1	0.8	50	-	NO	NO	NO	NO	NO	No treatment	0	*
OSR	OSR_EDU-NCA21-8842	206 JOHNSTON STREET ANNANDALE NSW 2038	0	3	E	48	43	50	44	49	43	50	44	1.7	1.4	1.4	1.1	50	-	NO	NO	NO	NO	NO	No treatment	0	*
OSR	OSR_EDU-NCA21-8842	206 JOHNSTON STREET ANNANDALE NSW 2038	0	4	N	48	43	50	44	49	43	50	44	1.4	1.1	1.2	0.8	50	-	NO	NO	NO	NO	NO	No treatment	0	*
OSR	OSR_EDU-NCA21-8842	206 JOHNSTON STREET ANNANDALE NSW 2038	0	5	E	50	45	52	46	51	45	52	47	1.8	1.6	1.4	1.2	50	-	NO	NO	NO	NO	NO	No treatment	0	*
OSR	OSR_EDU-NCA21-8842	206 JOHNSTON STREET ANNANDALE NSW 2038	0	6	N	48	43	49	43	48	43	49	43	0.9	0.7	0.7	0.4	50	-	NO	NO	NO	NO	NO	No treatment	0	*
OSR	OSR_EDU-NCA21-8842	206 JOHNSTON STREET ANNANDALE NSW 2038	0	7	E	56	50	58	52	56	51	58	52	2	1.7	1.6	1.3	50	-	NO	NO	NO	NO	NO	No treatment	0	*
OSR	OSR_EDU-NCA21-8842	206 JOHNSTON STREET ANNANDALE NSW 2038	0	8	S	48	43	50	44	49	43	50	44	1.7	1.4	1.4	1	50	-	NO	NO	NO	NO	NO	No treatment	0	*
OSR	OSR_EDU-NCA21-8842	206 JOHNSTON STREET ANNANDALE NSW 2038	0	9	S	47	42	49	43	48	42	49	43	1.6	1.2	1.3	1	50	-	NO	NO	NO	NO	NO	No treatment	0	*
OSR	OSR_EDU-NCA21-8842	206 JOHNSTON STREET ANNANDALE NSW 2038	0	10	W	47	42	47	41	48	42	47	41	-0.5	-1.2	-0.6	-1.1	50	-	NO	NO	NO	NO	NO	No treatment	0	*
OSR	OSR_EDU-NCA21-8842	206 JOHNSTON STREET ANNANDALE NSW 2038	0	11	W	47	42	47	41	48	42	47	41	-0.6	-1.2	-0.6	-1.3	50	-	NO	NO	NO	NO	NO	No treatment	0	*
OSR	OSR_EDU-NCA21-8842	206 JOHNSTON STREET ANNANDALE NSW 2038	0	12	W	48	42	47	41	48	42	47	41	-0.7	-1.3	-0.8	-1.2	50	-	NO	NO	NO	NO	NO	No treatment	0	*
OSR	OSR_EDU-NCA21-8842	206 JOHNSTON STREET ANNANDALE NSW 2038	0	13	N	46	41	48	42	47	41	48	42	1.3	1	1.1	0.8	50	-	NO	NO	NO	NO	NO	No treatment	0	*
OSR	OSR_EDU-NCA21-8842	206 JOHNSTON STREET ANNANDALE NSW 2038	0	14	N	49	43	50	44	49	43	50	44	1.1	0.7	0.9	0.6	50	-	NO	NO	NO	NO	NO	No treatment	0	*
OSR	OSR_EDU-NCA21-8842	206 JOHNSTON STREET ANNANDALE NSW 2038	0	15	E	56	51	59	52	57	51	59	53	2.1	1.7	1.7	1.4	50	-	NO	NO	NO	NO	YES	Trigger 1.	9	*
OSR	OSR_EDU-NCA21-8842	206 JOHNSTON STREET ANNANDALE NSW 2038	1	1	S	48	43	49	43	49	43	50	44	1.1	0.7	0.9	0.6	50	-	NO	NO	NO	NO	NO	No treatment	0	*
OSR	OSR_EDU-NCA21-8842	206 JOHNSTON STREET ANNANDALE NSW 2038	1	2	S	48	43	49	43	49	43	50	44	1.2	0.7	0.9	0.6	50	-	NO	NO	NO	NO	NO	No treatment	0	*
OSR	OSR_EDU-NCA21-8842	206 JOHNSTON STREET ANNANDALE NSW 2038	1	3	E	51	46	53	47	52	46	53	47	1.5	1.2	1.2	1	50	-	NO	NO	NO	NO	NO	No treatment	0	*
OSR	OSR_EDU-NCA21-8842	206 JOHNSTON STREET ANNANDALE NSW 2038	1	4	N	52	46	53	47	52	47	53	47	1.2	0.9	1	0.7	50	-	NO	NO	NO	NO	NO	No treatment	0	*
OSR	OSR_EDU-NCA21-8842	206 JOHNSTON STREET ANNANDALE NSW 2038	1	5	E	53	48	55	49	54	48	55	49	1.7	1.4	1.4	1.1	50	-	NO	NO	NO	NO	NO	No treatment	0	*
OSR	OSR_EDU-NCA21-8842	206 JOHNSTON STREET ANNANDALE NSW 2038	1	6	N	51	46	52	47	52	46	52	47	0.9	0.6	0.7	0.4	50	-	NO	NO	NO	NO	NO	No treatment	0	*
OSR	OSR_EDU-NCA21-8842	206 JOHNSTON STREET ANNANDALE NSW 2038	1	7	E	57	51	59	53	58	52	59	53	1.9	1.6	1.5	1.3	50	-	NO	NO	NO	NO	NO	No treatment	0	*
OSR	OSR_EDU-NCA21-8842	206 JOHNSTON STREET ANNANDALE NSW 2038	1	8	S	52	46	53	47	52	46	53	47	1.4	1.1	1.2	0.9	50	-	NO	NO	NO	NO	NO	No treatment	0	*
OSR	OSR_EDU-NCA21-8842	206 JOHNSTON STREET ANNANDALE NSW 2038	1	9	S	51	45	52	46	51	45	52	46	1.2	1	1	0.8	50	-	NO	NO	NO	NO	NO	No treatment	0	*
OSR	OSR_EDU-NCA21-8842	206 JOHNSTON STREET ANNANDALE NSW 2038	1	10	W	50	44	50	44	50	44	50	44	0	-0.6	-0.2	-0.7	50	-	NO	NO	NO	NO	NO	No treatment	0	*
OSR	OSR_EDU-NCA21-8842	206 JOHNSTON STREET ANNANDALE NSW 2038	1	11	W	50	44	50	43	50	44	50	44	-0.1	-0.7	-0.2	-0.7	50	-	NO	NO	NO	NO	NO	No treatment	0	*
OSR	OSR_EDU-NCA21-8842	206 JOHNSTON STREET ANNANDALE NSW 2038	1	12	W	50	44	50	44	50	45	50	44	-0.2	-0.7	-0.4	-0.8	50	-	NO	NO	NO	NO	NO	No treatment	0	*
OSR	OSR_EDU-NCA21-8842	206 JOHNSTON STREET ANNANDALE NSW 2038	1	13	N	49	44	51	45	50	44	51	45	1.3	1	1.1	0.9	50	-	NO	NO	NO	NO	NO	No treatment	0	*
OSR	OSR_EDU-NCA21-8842	206 JOHNSTON STREET ANNANDALE NSW 2038	1	14	N	52	46	53	47	52	46	53	47	1.1	0.8	0.9	0.7	50	-	NO	NO	NO	NO	NO	No treatment	0	*
OSR	OSR_EDU-NCA21-8842	206 JOHNSTON STREET ANNANDALE NSW 2038	1	15	E	58	52	60	54	58	53	60	54	1.9	1.7	1.6	1.4	50	-	NO	NO	NO	NO	NO	No treatment	0	*
OSR	OSR_EDU-NCA21-8843	206 JOHNSTON STREET ANNANDALE NSW 2038	0	1	W	47	42	48	41	48	42	48	42	0.3	-0.2	0.1	-0.3	50	-	NO	NO	NO	NO	NO	No treatment	0	*
OSR	OSR_EDU-NCA21-8843	206 JOHNSTON STREET ANNANDALE NSW 2038	0	2	W	47	41	47	41	47	42	47	41	0.5	0	0.3	-0.2	50	-	NO	NO	NO	NO	NO	No treatment	0	*

NCA	NCA ID	Receiver Address	Facade			Opening Year				Design Year				Trigger 1				NCG noise criteria		Trigger 2 Do noise levels exceed the cumulative limit with project roads adding ≥2dB to the total noise levels?		Trigger 3 Is the contribution from the road project Acute?		Consider additional noise mitigation?	Report	Exceedance dB(A)	At-property treatment category
			Floor	Number	Orientation	No Build		Build		No Build		Build		Opening Year		Design Year		Day	Night			Day	Night				
						Day	Night	Day	Night	Day	Night	Day	Night	Day	Night	Day	Night										
						dB(A)	dB(A)	dB(A)	dB(A)	dB(A)	dB(A)	dB(A)	dB(A)	dB(A)	dB(A)	dB(A)	dB(A)	dB(A)	dB(A)	Day	Night	≥ 65dB LAeq,15h	≥ 60dB LAeq,9h				
OSR	OSR_EDU-NCA21-8843	206 JOHNSTON STREET ANNANDALE NSW 2038	0	3	N	62	56	64	58	63	57	64	58	2	1.6	1.5	1.3	50	-	NO	NO	NO	NO	NO	No treatment	0	*
OSR	OSR_EDU-NCA21-8843	206 JOHNSTON STREET ANNANDALE NSW 2038	0	4	E	68	63	70	64	69	63	70	64	2.1	1.7	1.4	1.2	50	-	NO	NO	NO	NO	YES	Trigger 1.	20	*
OSR	OSR_EDU-NCA21-8843	206 JOHNSTON STREET ANNANDALE NSW 2038	0	5	E	68	62	70	64	69	63	70	64	2.1	1.7	1.5	1.2	50	-	NO	NO	NO	NO	YES	Trigger 1.	20	*
OSR	OSR_EDU-NCA21-8843	206 JOHNSTON STREET ANNANDALE NSW 2038	0	6	E	68	62	70	64	69	63	70	64	2.1	1.7	1.5	1.2	50	-	NO	NO	NO	NO	YES	Trigger 1.	20	*
OSR	OSR_EDU-NCA21-8843	206 JOHNSTON STREET ANNANDALE NSW 2038	0	7	S	62	56	64	58	63	57	64	58	2	1.7	1.5	1.3	50	-	NO	NO	NO	NO	NO	No treatment	0	*
OSR	OSR_EDU-NCA21-8843	206 JOHNSTON STREET ANNANDALE NSW 2038	0	8	S	57	52	59	53	58	52	60	54	2	1.7	1.6	1.4	50	-	NO	NO	NO	NO	NO	No treatment	0	*
OSR	OSR_EDU-NCA21-8843	206 JOHNSTON STREET ANNANDALE NSW 2038	0	9	W	47	41	47	40	47	42	47	41	-0.2	-0.9	-0.3	-0.9	50	-	NO	NO	NO	NO	NO	No treatment	0	*
OSR	OSR_EDU-NCA21-8843	206 JOHNSTON STREET ANNANDALE NSW 2038	0	10	N	48	43	49	43	49	43	49	43	0.7	0.2	0.5	0.1	50	-	NO	NO	NO	NO	NO	No treatment	0	*
OSR	OSR_EDU-NCA21-8843	206 JOHNSTON STREET ANNANDALE NSW 2038	0	11	N	48	43	49	43	49	43	49	43	0.7	0.3	0.5	0.1	50	-	NO	NO	NO	NO	NO	No treatment	0	*
OSR	OSR_EDU-NCA21-8843	206 JOHNSTON STREET ANNANDALE NSW 2038	1	1	W	51	45	51	45	51	45	52	46	0.8	0.4	0.6	0.3	50	-	NO	NO	NO	NO	NO	No treatment	0	*
OSR	OSR_EDU-NCA21-8843	206 JOHNSTON STREET ANNANDALE NSW 2038	1	2	W	50	45	51	45	51	45	52	45	0.8	0.4	0.6	0.3	50	-	NO	NO	NO	NO	NO	No treatment	0	*
OSR	OSR_EDU-NCA21-8843	206 JOHNSTON STREET ANNANDALE NSW 2038	1	3	N	63	57	65	59	64	58	65	59	1.9	1.6	1.5	1.3	50	-	NO	NO	NO	NO	NO	No treatment	0	*
OSR	OSR_EDU-NCA21-8843	206 JOHNSTON STREET ANNANDALE NSW 2038	1	4	E	69	63	71	65	70	64	71	65	2.1	1.7	1.5	1.3	50	-	NO	NO	NO	NO	YES	Trigger 1.	21	*
OSR	OSR_EDU-NCA21-8843	206 JOHNSTON STREET ANNANDALE NSW 2038	1	5	E	69	63	71	65	69	64	71	65	2.1	1.7	1.5	1.3	50	-	NO	NO	NO	NO	YES	Trigger 1.	21	*
OSR	OSR_EDU-NCA21-8843	206 JOHNSTON STREET ANNANDALE NSW 2038	1	6	E	69	63	71	65	69	64	71	65	2.1	1.7	1.5	1.3	50	-	NO	NO	NO	NO	YES	Trigger 1.	21	*
OSR	OSR_EDU-NCA21-8843	206 JOHNSTON STREET ANNANDALE NSW 2038	1	7	S	63	57	65	59	63	58	65	59	2	1.7	1.6	1.3	50	-	NO	NO	NO	NO	NO	No treatment	0	*
OSR	OSR_EDU-NCA21-8843	206 JOHNSTON STREET ANNANDALE NSW 2038	1	8	S	59	53	61	54	59	53	61	55	2	1.7	1.6	1.4	50	-	NO	NO	NO	NO	NO	No treatment	0	*
OSR	OSR_EDU-NCA21-8843	206 JOHNSTON STREET ANNANDALE NSW 2038	1	9	W	50	44	50	44	50	45	50	44	0.2	-0.2	0.1	-0.4	50	-	NO	NO	NO	NO	NO	No treatment	0	*
OSR	OSR_EDU-NCA21-8843	206 JOHNSTON STREET ANNANDALE NSW 2038	1	10	N	51	45	52	46	51	46	52	46	0.9	0.5	0.7	0.3	50	-	NO	NO	NO	NO	NO	No treatment	0	*
OSR	OSR_EDU-NCA21-8843	206 JOHNSTON STREET ANNANDALE NSW 2038	1	11	N	51	46	52	46	52	46	53	47	1.1	0.7	0.9	0.5	50	-	NO	NO	NO	NO	NO	No treatment	0	*
OSR	OSR_EDU-NCA21-8844	206 JOHNSTON STREET ANNANDALE NSW 2038	0	1	W	45	40	45	39	46	40	45	39	-0.6	-1.3	-0.7	-1.3	50	-	NO	NO	NO	NO	NO	No treatment	0	*
OSR	OSR_EDU-NCA21-8844	206 JOHNSTON STREET ANNANDALE NSW 2038	0	2	NE	46	40	46	40	46	41	46	40	0	-0.4	-0.2	-0.5	50	-	NO	NO	NO	NO	NO	No treatment	0	*
OSR	OSR_EDU-NCA21-8844	206 JOHNSTON STREET ANNANDALE NSW 2038	0	3	W	45	40	45	39	45	40	45	39	-0.4	-1	-0.4	-1	50	-	NO	NO	NO	NO	NO	No treatment	0	*
OSR	OSR_EDU-NCA21-8844	206 JOHNSTON STREET ANNANDALE NSW 2038	0	4	N	65	59	67	61	66	60	67	61	1.9	1.7	1.6	1.4	50	-	NO	NO	NO	NO	NO	No treatment	0	*
OSR	OSR_EDU-NCA21-8844	206 JOHNSTON STREET ANNANDALE NSW 2038	0	5	E	69	64	72	65	70	64	72	66	2.1	1.7	1.5	1.3	50	-	NO	NO	NO	NO	YES	Trigger 1.	22	*
OSR	OSR_EDU-NCA21-8844	206 JOHNSTON STREET ANNANDALE NSW 2038	0	6	E	69	64	71	65	70	64	71	65	2.1	1.7	1.5	1.2	50	-	NO	NO	NO	NO	YES	Trigger 1.	21	*
OSR	OSR_EDU-NCA21-8844	206 JOHNSTON STREET ANNANDALE NSW 2038	0	7	S	64	58	66	60	64	59	66	60	2	1.7	1.5	1.3	50	-	NO	NO	NO	NO	NO	No treatment	0	*
OSR	OSR_EDU-NCA21-8844	206 JOHNSTON STREET ANNANDALE NSW 2038	0	8	W	41	36	42	36	42	36	42	36	0.7	0.4	0.6	0.3	50	-	NO	NO	NO	NO	NO	No treatment	0	*
OSR	OSR_EDU-NCA21-8844	206 JOHNSTON STREET ANNANDALE NSW 2038	0	9	S	53	48	55	49	54	48	56	50	1.9	1.7	1.5	1.3	50	-	NO	NO	NO	NO	NO	No treatment	0	*
OSR	OSR_EDU-NCA21-8844	206 JOHNSTON STREET ANNANDALE NSW 2038	1	1	W	47	42	47	41	48	42	47	41	-0.7	-1.4	-0.7	-1.4	50	-	NO	NO	NO	NO	NO	No treatment	0	*
OSR	OSR_EDU-NCA21-8844	206 JOHNSTON STREET ANNANDALE NSW 2038	1	2	NE	49	43	49	43	49	44	49	43	0.1	-0.3	-0.1	-0.4	50	-	NO	NO	NO	NO	NO	No treatment	0	*
OSR	OSR_EDU-NCA21-8844	206 JOHNSTON STREET ANNANDALE NSW 2038	1	3	W	48	42	47	41	48	42	47	41	-0.5	-1.2	-0.6	-1.2	50	-	NO	NO	NO	NO	NO	No treatment	0	*
OSR	OSR_EDU-NCA21-8844	206 JOHNSTON STREET ANNANDALE NSW 2038	1	4	N	66	60	68	62	66	60	68	62	1.9	1.6	1.6	1.4	50	-	NO	NO	NO	NO	NO	No treatment	0	*
OSR	OSR_EDU-NCA21-8844	206 JOHNSTON STREET ANNANDALE NSW 2038	1	5	E	70	64	72	66	70	65	72	66	2.1	1.7	1.6	1.4	50	-	NO	NO	NO	NO	YES	Trigger 1.	22	*
OSR	OSR_EDU-NCA21-8844	206 JOHNSTON STREET ANNANDALE NSW 2038	1	6	E	70	64	72	66	70	65	72	66	2.1	1.7	1.6	1.3	50	-	NO	NO	NO	NO	YES	Trigger 1.	22	*
OSR	OSR_EDU-NCA21-8844	206 JOHNSTON STREET ANNANDALE NSW 2038	1	7	S	65	59	67	60	65	59	67	61	2	1.7	1.5	1.3	50	-	NO	NO	NO	NO	NO	No treatment	0	*
OSR	OSR_EDU-NCA21-8844	206 JOHNSTON STREET ANNANDALE NSW 2038	1	8	W	43	38	44	38	44	38	44	38	0.6	0.3	0.5	0.1	50	-	NO	NO	NO	NO	NO	No treatment	0	*
OSR	OSR_EDU-NCA21-8844	206 JOHNSTON STREET ANNANDALE NSW 2038	1	9	S	55	49	57	51	55	50	57	51	2	1.6	1.5	1.3	50	-	NO	NO	NO	NO	NO	No treatment	0	*
OSR	OSR_EDU-NCA21-8844	206 JOHNSTON STREET ANNANDALE NSW 2038	2	1	W	49	44	49	42	50	44	49	43	-0.5	-1.3	-0.7	-1.4	50	-	NO	NO	NO	NO	NO	No treatment	0	*
OSR	OSR_EDU-NCA21-8844	206 JOHNSTON STREET ANNANDALE NSW 2038	2	2	NE	52	47	53	47	53	47	53	47	0.3	0.1	0.1	-0.1	50	-	NO	NO	NO	NO	NO	No treatment	0	*
OSR	OSR_EDU-NCA21-8844	206 JOHNSTON STREET ANNANDALE NSW 2038	2	3	W	50	44	49	43	50	44	49	43	-0.5	-1.2	-0.6	-1.1	50	-	NO	NO	NO	NO	NO	No treatment	0	*
OSR	OSR_EDU-NCA21-8844	206 JOHNSTON STREET ANNANDALE NSW 2038	2	4	N	66	60	68	62	66	60	68	62	1.9	1.7	1.7	1.4	50	-	NO	NO	NO	NO	NO	No treatment	0	*
OSR	OSR_EDU-NCA21-8844	206 JOHNSTON STREET ANNANDALE NSW 2038	2	5	E	69	64	72	65	70	64	72	66	2.1	1.7	1.6	1.4	50	-	NO	NO	NO	NO	YES	Trigger 1.	22	*
OSR	OSR_EDU-NCA21-8844	206 JOHNSTON STREET ANNANDALE NSW 2038	2	6	E	69	64	72	65	70	64	72	66	2.1	1.7	1.6	1.3	50	-	NO	NO	NO	NO	YES	Trigger 1.	22	*
OSR	OSR_EDU-NCA21-8844	206 JOHNSTON STREET ANNANDALE NSW 2038	2	7	S	65	59	67	61	66	60	67	61	1.9	1.7	1.6	1.4	50	-	NO	NO	NO	NO	NO	No treatment	0	*
OSR	OSR_EDU-NCA21-8844	206 JOHNSTON STREET ANNANDALE NSW 2038	2	8	W	46	41	47	41	47	41	47	41	0.6	0.2	0.4	0.1	50	-	NO	NO	NO	NO	NO	No treatment	0	*
OSR	OSR_EDU-NCA21-8844	206 JOHNSTON STREET ANNANDALE NSW 2038	2	9	S	56	51	58	52	57	51	59	53	2	1.7	1.6	1.4	50	-	NO	NO	NO	NO	NO	No treatment	0	*
OSR	OSR_EDU-NCA21-8844	206 JOHNSTON STREET ANNANDALE NSW 2038	3	1	W	51	46	51	45	52	46	51	45	0	-0.6	-0.2	-0.6	50	-	NO	NO	NO	NO	NO	No treatment	0	*
OSR	OSR_EDU-NCA21-8844	206 JOHNSTON STREET ANNANDALE NSW 2038	3	2	NE	55	50	57	51	56	50	57	51	1.1	0.7	0.8	0.5	50	-	NO	NO	NO	NO	NO	No treatment	0	*
OSR	OSR_EDU-NCA21-8844	206 JOHNSTON STREET ANNANDALE NSW 2038	3	3	W	52	46	52	46	52	47	52	46	0.1	-0.3	0	-0.4	50	-	NO	NO	NO	NO	NO	No treatment	0	*
OSR	OSR_EDU-NCA21-8844	206 JOHNSTON STREET ANNANDALE NSW 2038	3	4	N	65	60	67	61	66	60	68	62	1.9	1.7	1.6	1.4	50	-	NO	NO	NO	NO	NO	No treatment	0	*
OSR	OSR_EDU-NCA21-8844	206 JOHNSTON STREET ANNANDALE NSW 2038	3	5	E	69	63	71	65	70	64	71	65	2.1	1.7	1.7	1.4	50	-	NO	NO	NO	NO	YES	Trigger 1.	21	*
OSR	OSR_EDU-NCA21-8844	206 JOHNSTON STREET ANNANDALE NSW 2038	3	6	E	69	63	71	65	70	64	71	65	2.1	1.7	1.6	1.4	50	-	NO	NO	NO	NO	YES	Trigger 1.	21	*
OSR	OSR_EDU-NCA21-8844	206 JOHNSTON STREET ANNANDALE NSW 2038	3	7	S	65	59	67	61	66	60	67	61	1.9	1.7	1.6	1.4	50	-	NO	NO	NO	NO	NO	No treatment	0	*
OSR	OSR_EDU-NCA21-8844	206 JOHNSTON STREET ANNANDALE NSW 2038	3	8	W	50	45	51	45	51	45	52	46	0.9	0.5	0.7	0.3	50	-	NO	NO	NO	NO	NO	No treatment	0	*
OSR	OSR_EDU-NCA21-8844	206 JOHNSTON STREET ANNANDALE NSW 2038	3	9	S	59	53	61	55	59	54	61	55	2	1.7	1.7	1.5	50	-	NO	NO	NO	NO	NO	No treatment	0	*
OSR	OSR_EDU-NCA23-3228	279 JOHNSTON STREET ANNANDALE 2038	0	1	SW	62	54	67	59	62	55	67	60	5	4.7	4.7	4.5	50	-	YES	NO	YES	NO	YES	Trigger 1. Trigger 2. Trigger 3.	17	*
OSR	OSR_EDU-NCA23-3228	279 JOHNSTON STREET ANNANDALE 2038	0	2	SW	65	58	70	63	65	58	70	63	5.2	5	5	4.8	50	-	YES	NO	YES	YES	YES	Trigger 1. Trigger 2. Trigger 3.	20	*
OSR	OSR_EDU-NCA23-3228	279 JOHNSTON STREET ANNANDALE 2038	0	3	NW	70	62	76	69	70	63	76	69	6.3	6.1	6.1	6	50	-	YES	NO	YES	YES	YES	Trigger 1. Trigger 2. Trigger 3.	26	*
OSR	OSR_EDU-NCA23-3228	279 JOHNSTON STREET ANNANDALE 2038	0	4	N	67	61	74	67	68	61	75	68	6.5	6.8	6.6	7	50	-	YES	NO	YES	YES	YES	Trigger 1. Trigger 2. Trigger 3.	25	*
OSR	OSR_EDU-NCA23-3228	279 JOHNSTON STREET ANNANDALE 2038	0	5	N	68	61	74	67	68	62	75	68	5.9	6.4	6.3	6.8	50	-	YES	NO	YES	YES	YES	Trigger 1. Trigger 2. Trigger 3.	25	*
OSR	OSR_EDU-NCA23-3228	279 JOHNSTON STREET ANNANDALE 2038	0	6	E	70	63	73	67	70	64	75	68	3.8	4.3	4.2	4.8	50	-	YES	NO	YES	YES	YES	Trigger 1. Trigger 2. Trigger 3.	25	*
OSR	OSR_EDU-NCA23-3228	279 JOHNSTON STREET ANNANDALE 2038	0	7	E	70	64	73	67	71	64	74	68	2.4	3	2.9	3.5	50	-	YES	NO	YES	YES	YES	Trigger 1. Trigger 2. Trigger 3.	24	*
OSR	OSR_EDU-NCA23-3228	279 JOHNSTON STREET ANNANDALE 2038	0	8	E	70	64	73	67	71	64	74	68	2.4	3	2.9	3.4	50	-	YES	NO	YES	YES	YES	Trigger 1. Trigger 2. Trigger 3.	24	*
OSR	OSR_EDU-NCA23-3228	279 JOHNSTON STREET ANNANDALE 2038	0	9	S	66	60	69	63	67	60	70	64	2.7	3.3	3.1	3.7	50	-	NO	NO	NO	NO	YES	Trigger 1.	20	*
OSR	OSR_EDU-NCA23-3228	279 JOHNSTON STREET ANNANDALE 2038	0	10	W	58	51	61	54	59	52	62	55	3.1	2.9	2.8	2.7	50	-	YES	NO	NO	NO	YES	Trigger 1. Trigger 2.	12	*
OSR	OSR_EDU-NCA23-3228	279 JOHNSTON STREET ANNANDALE 2038	0	11	N	59	52	63	55	60	53	63	56	3.6	3.3	3.3	3.1	50	-	YES	NO	NO	NO	YES	Trigger 1. Trigger 2.	13	*
OSR	OSR_EDU-NCA23-3228	279 JOHNSTON STREET ANNANDALE 2038	0	12	W	60	53	65	57	61	54	65	58	4.8	4.5	4.5	4.3	50	-	YES	NO	YES	NO	YES	Trigger 1. Trigger 2. Trigger 3.	15	*
OSR	OSR_EDU-NCA23-3229	279 JOHNSTON STREET ANNANDALE 2038	0	1	S	64	57	66	60	65	58	67	61	2	2.4	2.3	2.8	50	-	NO	NO	NO	NO	YES	Trigger 1.	17	*
OSR	OSR_EDU-NCA23-3229	279 JOHNSTON STREET ANNANDALE 2038	0	2	W	57	51	60	53	58	52	60	54	2.4	2.2	2.3	2.1	50	-	NO	NO	NO	NO	YES	Trigger 1.	10	*
OSR	OSR_EDU-NCA23-3229	279 JOHNSTON STREET ANNANDALE 2038	0	3	W	56	50	59	53	57	51	60	53	3	2.6	2.7	2.5	50	-	NO	NO	NO	NO	YES	Trigger 1.	10	*
OSR	OSR_EDU-NCA23-3229	279 JOHNSTON STREET ANNANDALE 2038	0	4	N	59	53	62	56	60	53	63	57	2.7	3	3	3.4	50	-	YES	NO	NO	NO	YES	Trigger 1. Trigger 2.	13	*
OSR	OSR_EDU-NCA23-3229	279 JOHNSTON STREET ANNANDALE 2038	0	5	E	69	62	70	64	69	62	72	65	1.9	2.5	2.4	3	50	-	NO	NO	YES	NO	YES	Trigger 1. Trigger 3.	22	*
OSR	OSR_EDU-NCA23-3229	279 JOHNSTON STREET ANNANDALE 2038	0	6	E	69	62	71	64	69	63	72	66	1.9	2.4	2.3	2.9	50	-	NO	NO	NO	NO	YES	Trigger 1.	22	*
OSR	OSR_EDU-NCA23-3229a	279 JOHNSTON STREET ANNANDALE 2038	0	1	S	59	52	63	56	60	53	63	56	3.7	3.5	3.2	3.1	50	-	NO	NO	NO	NO	YES	Trigger 1.	13	*
OSR	OSR_EDU-NCA23-3229a	279 JOHNSTON STREET ANNANDALE 2038	0	2	W	66	59	69	62	66	59	70	62	3.8	3.4	3.4	3.1	50	-	YES	NO	YES	NO	YES	Trigger 1. Trigger 2. Trigger 3.	20	*
OSR	OSR_EDU-NCA23-3229a	279 JOHNSTON STREET ANNANDALE 2038	0	3	W	66	59	70	63	67	60	70	63	3.8	3.5	3.5	3.3	50	-	YES	NO	YES	YES	YES	Trigger 1. Trigger 2. Trigger 3.	20	*
OSR	OSR_EDU-NCA23-3229a	279 JOHNSTON STREET ANNANDALE 2038	0	4	N	62	55	65	58	63	56	66	58	3.1	2.7	2.8	2.5	50	-	YES	NO	YES	NO	YES	Trigger 1. Trigger 2. Trigger 3.	16	*
OSR	OSR_EDU-NCA23-3229a	279 JOHNSTON STREET ANNANDALE 2038	0	5	E	52	46	54	49	53	47	55	49	2.1	2.3	2.1	2.2	50	-	YES	NO	NO	NO	YES	Trigger 1. Trigger 2.	5	*
OSR	OSR_EDU-NCA23-3229a	279 JOHNSTON STREET ANNANDALE 2038	0	6	E	54	48	56	50	54	48	57	51	2.1	2.4	2.3	2.5	50	-	NO	NO	NO	NO	YES	Trigger 1.	6	*
OSR	OSR_EDU-NCA23-3229a	279 JOHNSTON STREET ANNANDALE 2038	1	1	S	62	55	66	58	63	56	66	59	3.5	3.4	3.2	3.2	50	-	NO	NO	NO	NO	YES	Trigger 1.	16	*
OSR	OSR_EDU-NCA23-3229a	279 JOHNSTON STREET ANNANDALE 2038	1	2	W	68	61	72	64	69	61	72	65	3.8	3.5	3.4	3.3	50	-	YES	NO	YES	YES	YES	Trigger 1. Trigger 2. Trigger 3.	22	*
OSR	OSR_EDU-NCA23-3229a	279 JOHNSTON STREET ANNANDALE 2038	1	3	W	68	61	72	65	69	62	72	65	3.9	3.7	3.6	3.5	50	-	YES	NO	YES	YES	YES	Trigger 1. Trigger 2. Trigger 3.	22	*
OSR	OSR_EDU-NCA23-3229a	279 JOHNSTON STREET ANNANDALE 2038	1	4	N	64	57	68	61	65	58	68	61	3.7	3.2	3.4	3.1	50	-	YES	NO	YES	YES	YES	Trigger 1. Trigger 2. Trigger 3.	18	*
OSR	OSR_EDU-NCA23-3229a	279 JOHNSTON STREET ANNANDALE 2038	1	5	E	56	51	59	53	57	51	59	54	2.1	2.3	2.1	2.1	50	-	YES	NO	NO	NO	YES	Trigger 1. Trigger 2.	9	*
OSR	OSR_EDU-NCA23-3229a	279 JOHNSTON STREET ANNANDALE 2038	1	6	E	57	52	60	54	58	52	60	54	2.1	2.3	2.2	2.3	50	-	NO	NO	NO	NO	YES	Trigger 1.	10	*
OSR	OSR_EDU-NCA23-3229a	279 JOHNSTON STREET ANNANDALE 2038	2	1	S	65	58	68	61	66	59	68	62	3	2.8	2.8	2.7	50	-	NO	NO	NO	NO	YES	Trigger 1.	18	*
OSR	OSR_EDU-NCA23-3229a	279 JOHNSTON STREET ANNANDALE 2038	2	2	W	69	62	72	65	69	62	73	65	3.6	3.3	3.4	3.2	50	-	YES	NO	YES	YES	YES	Trigger 1. Trigger 2. Trigger 3.	23	*
OSR	OSR_EDU-NCA23-3229a	279 JOHNSTON STREET ANNANDALE 2038	2	3	W	69	62	72	65	69	62	73	66	3.8	3.5	3.5	3.4	50	-	YES	NO	YES	YES	YES	Trigger 1. Trigger 2. Trigger 3.	23	*
OSR	OSR_EDU-NCA23-3229a	279 JOHNSTON STREET ANNANDALE 2038	2	4	N	65	58	69	62	66	59	69	62	3.5	3.1	3.3	3	50	-	YES	NO	YES	YES	YES	Trigger 1. Trigger 2. Trigger 3.	19	*
OSR	OSR_EDU-NCA23-3229a	279 JOHNSTON STREET ANNANDALE 2038	2	5	E	59	53	61	55	59	54	61	56	2.1	2.1	2	2	50	-	YES	NO	NO	NO	YES	Trigger 1. Trigger 2.	11	*
OSR	OSR_EDU-NCA23-3229a	279 JOHNSTON STREET ANNANDALE 2038	2	6	E	59	53	61	56	60	54	62	56	2.1	2.3	2.2	2.3	50	-	NO	NO	NO	NO	YES	Trigger 1.	12	*
OSR	OSR_EDU-NCA23-3229b	279 JOHNSTON STREET ANNANDALE 2038	0	1	S	64	58	66	60	64	58	66	60	2.3	2	2.1	1.8	50	-	NO	NO	NO	NO	YES	Trigger 1.	16	*
OSR	OSR_EDU-NCA23-3229b	279 JOHNSTON STREET ANNANDALE 2038	0	2	W	67	61	70	63	68	61	70	63	2.5	2.1	2.1	1.9	50	-	NO	NO	NO	NO	YES	Trigger 1.	20	*
OSR	OSR_EDU-NCA23-3229b	279 JOHNSTON STREET ANNANDALE 2038	0	3	W	68	61	71	64	69	62	71	64	2.6	2.4	2.3	2.2	50	-	NO	NO	NO	NO	YES	Trigger 1.	21	*
OSR	OSR_EDU-NCA23-3229b	279 JOHNSTON STREET ANNANDALE 2038	0	4	N	64	56	68	60	64	57	68	60	3.8	3.5	3.4	3.2	50	-	YES	NO	NO	NO	YES	Trigger 1. Trigger 2.	18	*
OSR	OSR_EDU-NCA23-3229b	279 JOHNSTON STREET ANNANDALE 2038	0	5	E	56	50	58	52	56	50	58	52	1.9	2.2	2.1	2.3	50	-	NO	NO	NO	NO	YES	Trigger 1.	8	*
OSR	OSR_EDU-NCA23-3229b	279 JOHNSTON STREET ANNANDALE 2038	0	6	E	56	50	58	53	57	51	59	53	1.9	2.2	2	2.2	50	-	NO	NO	NO	NO	NO	No treatment	0	*
OSR	OSR_EDU-NCA23-5377	279 JOHNSTON STREET ANNANDALE 2038	0	1	S	54	48	56	50	55	48	57	50	1.5	2	1.8	2.3	50	-	NO	NO	NO	NO	NO	No treatment	0	*
OSR	OSR_EDU-NCA23-5377	279 JOHNSTON STREET ANNANDALE 2038	0	2	W	61	55	64	57	62	56	64	58	2.4	2	2	1.8	50	-	NO	NO	NO	NO	YES	Trigger 1.	14	*
OSR	OSR_EDU-NCA23-5377	279 JOHNSTON STREET ANNANDALE 2038	0	3	N	63	57	65	58	63	57	65	59	2.2	1.8	1.8	1.6	50	-	NO	NO	NO	NO	YES	Trigger 1.	15	*
OSR	OSR_EDU-NCA23-5377	279 JOHNSTON STREET ANNANDALE 2038	0	4	E	54	47	55	49	54	48	56	49	1.6	1.7	1.6	1.7	50	-	NO	NO	NO	NO	NO	No treatment	0	*
OSR	OSR_EDU-NCA23-5377	279 JOHNSTON STREET ANNANDALE 2038	1	1	S	58	51	59	53	59	52	60	54	1.4	1.8	1.7	2.1	50	-	NO	NO	NO	NO	NO	No treatment	0	*
OSR	OSR_EDU-NCA23-5377	279 JOHNSTON STREET ANNANDALE 2038	1	2	W	64	59	66	60	65	59	67	61	2.1	1.8	1.9	1.8	50	-	NO	NO	NO	NO	YES	Trigger 1.	17	*
OSR	OSR_EDU-NCA23-5377	279 JOHNSTON STREET ANNANDALE 2038	1	3	N	65	59	67	61	66	60	67	61	2	1.7	1.7	1.6	50	-	NO	NO	NO	NO	NO	No treatment	0	*
OSR	OSR_EDU-NCA23-5377	279 JOHNSTON STREET ANNANDALE 2038	1	4	E	57	51	59	52	58	51	59	53	1.4	1.4	1.5	1.5	50	-	NO	NO	NO	NO	NO	No treatment	0	*
OSR	OSR_EDU-NCA25-3043	2A-2B GORDON STREET ROZELLE 2039	0	1	E	65	59	61	55	65	59	61	55	-3.9	-4.3	-4	-4.2	50	-	NO	NO	NO	NO	NO	No treatment	0	0
OSR	OSR_EDU-NCA25-3043	2A-2B GORDON STREET ROZELLE 2039	0	2	E	60	54	56	50	60	55	57	51	-3.6	-4	-3.7	-4.1	50	-	NO	NO	NO	NO	NO	No treatment	0	0
OSR	OSR_EDU-NCA25-3043	2A-2B GORDON STREET ROZELLE 2039	0	3	E	57	51	54	47	57	51	54	48	-3.3	-3.6	-3.4	-3.6	50	-	NO	NO	NO	NO	NO	No treatment	0	0
OSR	OSR_EDU-NCA25-3043	2A-2B GORDON STREET ROZELLE 2039	0	4	S	53	46	53	46	53	47	53	46	0	-0.4	0	-0.5	50	-	NO	NO	NO	NO	NO	No treatment	0	0
OSR	OSR_EDU-NCA25-3043	2A-2B GORDON STREET ROZELLE 2039	0	5	W	51	44	51	44	51	44	52	44	0.3	-0.4	0.2	-0.3	50	-	NO	NO	NO	NO	NO	No treatment	0	0
OSR	OSR_EDU-NCA25-3043	2A-2B GORDON STREET ROZELLE 2039	0	6	S	48	43	47	41	49	43	48	41	-1	-1.8	-1	-1.7	50	-	NO	NO	NO	NO	NO	No treatment	0	0
OSR	OSR_EDU-NCA25-3043	2A-2B GORDON STREET ROZELLE 2039	0	7	W	46	40	46	39	47	40	46	39	-0.3	-1	-0.3	-1	50	-	NO	NO	NO	NO	NO	No treatment	0	0
OSR	OSR_EDU-NCA25-3043	2A-2B GORDON STREET ROZELLE 2039	0	8	W	59	53	55	49	59	53	56	49	-3.4	-4.1	-3.5	-4	50	-	NO	NO	NO	NO	NO	No treatment	0	0
OSR	OSR_EDU-NCA25-3043	2A-2B GORDON STREET ROZELLE 2039	0	9	S	48	41	48	41	48	41	49	41	0.3	-0.1	0.3	0	50	-	NO	NO	NO	NO	NO	No treatment	0	0
OSR	OSR_EDU-NCA25-3043	2A-2B GORDON STREET ROZELLE 2039	0	10	W	55	48	56	48	56	48	57	49	0.8	0.6	0.8	0.6	50	-	NO	NO	NO	NO	NO	No treatment	0	0
OSR	OSR_EDU-NCA25-3043	2A-2B GORDON STREET ROZELLE 2039	0	11	N	53	45	53	46	53	46	54	46	0.6	0.1	0.6	0.1	50	-	NO	NO	NO	NO	NO	No treatment	0	0
OSR	OSR_EDU-NCA25-3043	2A-2B GORDON STREET ROZELLE 2039	0	12	W	53	46	54	46	54	46	55	47	0.7	0.4	0.7	0.3	50	-	NO	NO	NO	NO	NO	No treatment	0	0
OSR	OSR_EDU-NCA25-3043	2A-2B GORDON STREET ROZELLE 2039	0	13	N	54	48	50	44	54	48	50	44	-3.4	-4	-3.6	-4.1	50	-	NO	NO	NO	NO	NO	No treatment	0	0
OSR	OSR_EDU-NCA25-3043	2A-2B GORDON STREET ROZELLE 2039	1	1	E	66	60	62	56	66	60	62	56	-3.8	-4.2	-3.9	-4.2	50	-	NO	NO	NO	NO	NO	No treatment	0	0

NCA	NCA ID	Receiver Address	Facade Floor	Facade Number	Facade Orientation	Opening Year No Build Day dB(A)	Opening Year No Build Night dB(A)	Opening Year Build Day dB(A)	Opening Year Build Night dB(A)	Design Year No Build Day dB(A)	Design Year No Build Night dB(A)	Design Year Build Day dB(A)	Design Year Build Night dB(A)	Trigger 1 Opening Year Day dB(A)	Trigger 1 Opening Year Night dB(A)	Trigger 1 Design Year Day dB(A)	Trigger 1 Design Year Night dB(A)	NCG noise criteria Day dB(A)	NCG noise criteria Night dB(A)	Trigger 2 Do noise levels exceed the cumulative limit with project roads adding ≥2dB to the total noise levels? Day	Trigger 2 Night	Trigger 3 Is the contribution from the road project Acute? Day ≥ 65dB LAeq,15h	Trigger 3 Night ≥ 60dB LAeq,9h	Consider additional noise mitigation?	Report	Exceedance dB(A)	At-property treatment category
OSR	OSR_EDU-NCA25-3043	2A-2B GORDON STREET ROZELLE 2039	1	2	E	62	56	58	52	62	56	58	52	-3.6	-3.9	-3.7	-3.9	50	-	NO	NO	NO	NO	NO	No treatment	0	0
OSR	OSR_EDU-NCA25-3043	2A-2B GORDON STREET ROZELLE 2039	1	3	E	59	53	55	49	59	53	56	50	-3.2	-3.4	-3.3	-3.5	50	-	NO	NO	NO	NO	NO	No treatment	0	0
OSR	OSR_EDU-NCA25-3043	2A-2B GORDON STREET ROZELLE 2039	1	4	S	55	49	54	48	55	49	55	48	-0.3	-0.9	-0.3	-0.9	50	-	NO	NO	NO	NO	NO	No treatment	0	0
OSR	OSR_EDU-NCA25-3043	2A-2B GORDON STREET ROZELLE 2039	1	5	W	53	47	53	45	53	47	53	46	-0.3	-1.2	-0.2	-1.1	50	-	NO	NO	NO	NO	NO	No treatment	0	0
OSR	OSR_EDU-NCA25-3043	2A-2B GORDON STREET ROZELLE 2039	1	6	S	51	46	50	43	52	46	50	44	-1.3	-2.4	-1.3	-2.2	50	-	NO	NO	NO	NO	NO	No treatment	0	0
OSR	OSR_EDU-NCA25-3043	2A-2B GORDON STREET ROZELLE 2039	1	7	W	48	42	47	40	48	42	48	41	-0.5	-1.4	-0.5	-1.2	50	-	NO	NO	NO	NO	NO	No treatment	0	0
OSR	OSR_EDU-NCA25-3043	2A-2B GORDON STREET ROZELLE 2039	1	8	W	59	53	56	49	60	54	56	50	-3.4	-4.1	-3.4	-4	50	-	NO	NO	NO	NO	NO	No treatment	0	0
OSR	OSR_EDU-NCA25-3043	2A-2B GORDON STREET ROZELLE 2039	1	9	S	49	42	49	42	49	42	50	42	0.4	-0.1	0.4	0	50	-	NO	NO	NO	NO	NO	No treatment	0	0
OSR	OSR_EDU-NCA25-3043	2A-2B GORDON STREET ROZELLE 2039	1	10	W	56	49	57	49	57	49	58	50	0.8	0.5	0.7	0.4	50	-	NO	NO	NO	NO	NO	No treatment	0	0
OSR	OSR_EDU-NCA25-3043	2A-2B GORDON STREET ROZELLE 2039	1	11	N	54	47	54	46	54	47	55	47	0.3	-0.1	0.4	-0.1	50	-	NO	NO	NO	NO	NO	No treatment	0	0
OSR	OSR_EDU-NCA25-3043	2A-2B GORDON STREET ROZELLE 2039	1	12	W	54	47	55	47	55	47	55	48	0.6	0.2	0.6	0.2	50	-	NO	NO	NO	NO	NO	No treatment	0	0
OSR	OSR_EDU-NCA25-3043	2A-2B GORDON STREET ROZELLE 2039	1	13	N	58	52	54	48	58	52	54	48	-3.6	-4	-3.7	-4.1	50	-	NO	NO	NO	NO	NO	No treatment	0	0
OSR	OSR_EDU-NCA25-3043	2A-2B GORDON STREET ROZELLE 2039	2	1	E	67	61	63	57	67	61	63	57	-3.7	-4.1	-3.9	-4.1	50	-	NO	NO	NO	NO	NO	No treatment	0	0
OSR	OSR_EDU-NCA25-3043	2A-2B GORDON STREET ROZELLE 2039	2	2	E	62	57	59	53	63	57	59	53	-3.4	-3.7	-3.6	-3.7	50	-	NO	NO	NO	NO	NO	No treatment	0	0
OSR	OSR_EDU-NCA25-3043	2A-2B GORDON STREET ROZELLE 2039	2	3	E	60	54	57	51	60	54	57	51	-3	-3.2	-3.1	-3.2	50	-	NO	NO	NO	NO	NO	No treatment	0	0
OSR	OSR_EDU-NCA25-3043	2A-2B GORDON STREET ROZELLE 2039	2	4	S	57	51	56	49	57	51	56	50	-0.9	-1.8	-0.9	-1.7	50	-	YES	NO	NO	NO	YES	Trigger 2.	6	2
OSR	OSR_EDU-NCA25-3043	2A-2B GORDON STREET ROZELLE 2039	2	5	W	55	49	54	47	56	50	54	47	-1.3	-2.6	-1.2	-2.4	50	-	NO	NO	NO	NO	NO	No treatment	0	0
OSR	OSR_EDU-NCA25-3043	2A-2B GORDON STREET ROZELLE 2039	2	6	S	54	49	52	45	54	49	52	46	-2.3	-3.6	-2.2	-3.4	50	-	NO	NO	NO	NO	NO	No treatment	0	0
OSR	OSR_EDU-NCA25-3043	2A-2B GORDON STREET ROZELLE 2039	2	7	W	49	43	48	42	50	44	49	42	-0.9	-1.7	-0.7	-1.6	50	-	NO	NO	NO	NO	NO	No treatment	0	0
OSR	OSR_EDU-NCA25-3043	2A-2B GORDON STREET ROZELLE 2039	2	8	W	60	54	57	50	60	54	57	50	-3.4	-4.1	-3.5	-4	50	-	NO	NO	NO	NO	NO	No treatment	0	0
OSR	OSR_EDU-NCA25-3043	2A-2B GORDON STREET ROZELLE 2039	2	9	S	50	43	50	43	50	43	50	43	0.1	-0.3	0.1	-0.4	50	-	NO	NO	NO	NO	NO	No treatment	0	0
OSR	OSR_EDU-NCA25-3043	2A-2B GORDON STREET ROZELLE 2039	2	10	W	57	50	58	50	58	50	58	50	0.4	-0.1	0.4	0	50	-	NO	NO	NO	NO	NO	No treatment	0	0
OSR	OSR_EDU-NCA25-3043	2A-2B GORDON STREET ROZELLE 2039	2	11	N	55	48	55	47	55	48	55	48	-0.1	-0.6	-0.1	-0.7	50	-	NO	NO	NO	NO	NO	No treatment	0	0
OSR	OSR_EDU-NCA25-3043	2A-2B GORDON STREET ROZELLE 2039	2	12	W	55	48	55	48	56	49	56	48	0.2	-0.3	0.2	-0.2	50	-	NO	NO	NO	NO	NO	No treatment	0	0
OSR	OSR_EDU-NCA25-3043	2A-2B GORDON STREET ROZELLE 2039	2	13	N	65	59	61	55	65	60	62	55	-3.8	-4.2	-3.9	-4.3	50	-	NO	NO	NO	NO	NO	No treatment	0	0
OSR	OSR_EDU-NCA25-3043	2A-2B GORDON STREET ROZELLE 2039	3	1	E	68	62	64	58	68	62	64	58	-3.7	-4	-3.8	-4.1	50	-	NO	NO	NO	NO	NO	No treatment	0	0
OSR	OSR_EDU-NCA25-3043	2A-2B GORDON STREET ROZELLE 2039	3	2	E	63	58	60	54	64	58	60	54	-3.2	-3.5	-3.3	-3.5	50	-	NO	NO	NO	NO	NO	No treatment	0	0
OSR	OSR_EDU-NCA25-3043	2A-2B GORDON STREET ROZELLE 2039	3	3	E	61	55	59	53	62	56	59	53	-2.7	-2.8	-2.8	-3	50	-	NO	NO	NO	NO	NO	No treatment	0	0
OSR	OSR_EDU-NCA25-3043	2A-2B GORDON STREET ROZELLE 2039	3	4	S	58	52	57	51	58	53	57	51	-0.9	-1.7	-1	-1.6	50	-	YES	NO	NO	NO	YES	Trigger 2.	7	2
OSR	OSR_EDU-NCA25-3043	2A-2B GORDON STREET ROZELLE 2039	3	5	W	56	50	55	48	57	51	55	48	-1.4	-2.8	-1.4	-2.6	50	-	NO	NO	NO	NO	NO	No treatment	0	0
OSR	OSR_EDU-NCA25-3043	2A-2B GORDON STREET ROZELLE 2039	3	6	S	56	50	53	47	56	50	54	47	-2.2	-3.4	-2.1	-3.2	50	-	NO	NO	NO	NO	NO	No treatment	0	0
OSR	OSR_EDU-NCA25-3043	2A-2B GORDON STREET ROZELLE 2039	3	7	W	52	46	51	44	52	46	51	44	-1.2	-2.1	-1.2	-2	50	-	NO	NO	NO	NO	NO	No treatment	0	0
OSR	OSR_EDU-NCA25-3043	2A-2B GORDON STREET ROZELLE 2039	3	8	W	61	55	57	51	61	55	58	51	-3.4	-4	-3.4	-4	50	-	NO	NO	NO	NO	NO	No treatment	0	0
OSR	OSR_EDU-NCA25-3043	2A-2B GORDON STREET ROZELLE 2039	3	9	S	51	45	51	44	52	45	51	44	-0.3	-0.8	-0.3	-0.9	50	-	NO	NO	NO	NO	NO	No treatment	0	0
OSR	OSR_EDU-NCA25-3043	2A-2B GORDON STREET ROZELLE 2039	3	10	W	59	52	58	51	59	53	59	51	-0.6	-1.3	-0.6	-1.3	50	-	NO	NO	NO	NO	NO	No treatment	0	0
OSR	OSR_EDU-NCA25-3043	2A-2B GORDON STREET ROZELLE 2039	3	11	N	58	51	56	49	58	52	57	49	-1.4	-2.1	-1.4	-2.2	50	-	NO	NO	NO	NO	NO	No treatment	0	0
OSR	OSR_EDU-NCA25-3043	2A-2B GORDON STREET ROZELLE 2039	3	12	W	58	51	57	49	58	52	57	50	-1.1	-1.9	-1.1	-1.8	50	-	NO	NO	NO	NO	NO	No treatment	0	0
OSR	OSR_EDU-NCA25-3043	2A-2B GORDON STREET ROZELLE 2039	3	13	N	68	62	64	58	68	62	64	58	-3.8	-4.3	-4	-4.3	50	-	NO	NO	NO	NO	NO	No treatment	0	0
OSR	OSR_EDU-NCA25-3043	2A-2B GORDON STREET ROZELLE 2039	4	1	E	68	62	65	59	69	63	65	59	-3.5	-3.7	-3.6	-3.8	50	-	NO	NO	NO	NO	NO	No treatment	0	0
OSR	OSR_EDU-NCA25-3043	2A-2B GORDON STREET ROZELLE 2039	4	2	E	65	59	62	56	65	60	62	56	-2.9	-3.1	-3.1	-3.3	50	-	NO	NO	NO	NO	NO	No treatment	0	0
OSR	OSR_EDU-NCA25-3043	2A-2B GORDON STREET ROZELLE 2039	4	3	E	63	57	61	55	63	57	61	55	-2.3	-2.4	-2.4	-2.5	50	-	NO	NO	NO	NO	NO	No treatment	0	0
OSR	OSR_EDU-NCA25-3043	2A-2B GORDON STREET ROZELLE 2039	4	4	S	59	54	59	53	60	54	59	53	-0.8	-1.3	-0.8	-1.3	50	-	YES	NO	NO	NO	YES	Trigger 2.	9	2
OSR	OSR_EDU-NCA25-3043	2A-2B GORDON STREET ROZELLE 2039	4	5	W	57	52	56	49	58	52	56	49	-1.5	-2.7	-1.5	-2.6	50	-	NO	NO	NO	NO	NO	No treatment	0	0
OSR	OSR_EDU-NCA25-3043	2A-2B GORDON STREET ROZELLE 2039	4	6	S	57	52	55	49	58	52	56	49	-1.8	-2.8	-1.7	-2.6	50	-	YES	NO	NO	NO	YES	Trigger 2.	6	2
OSR	OSR_EDU-NCA25-3043	2A-2B GORDON STREET ROZELLE 2039	4	7	W	57	51	55	48	57	51	55	48	-2.1	-3.3	-2.1	-3.2	50	-	YES	NO	NO	NO	YES	Trigger 2.	5	1
OSR	OSR_EDU-NCA25-3043	2A-2B GORDON STREET ROZELLE 2039	4	8	W	62	56	58	52	62	56	59	52	-3.5	-4	-3.5	-4	50	-	NO	NO	NO	NO	NO	No treatment	0	0
OSR	OSR_EDU-NCA25-3043	2A-2B GORDON STREET ROZELLE 2039	4	9	S	54	48	53	46	54	48	53	47	-1.1	-1.5	-1.1	-1.6	50	-	NO	NO	NO	NO	NO	No treatment	0	0
OSR	OSR_EDU-NCA25-3043	2A-2B GORDON STREET ROZELLE 2039	4	10	W	63	57	61	54	64	58	61	54	-2.6	-3.3	-2.6	-3.2	50	-	NO	NO	NO	NO	NO	No treatment	0	0
OSR	OSR_EDU-NCA25-3043	2A-2B GORDON STREET ROZELLE 2039	4	11	N	63	57	60	54	64	58	61	54	-3.3	-3.9	-3.3	-3.8	50	-	NO	NO	NO	NO	NO	No treatment	0	0
OSR	OSR_EDU-NCA25-3043	2A-2B GORDON STREET ROZELLE 2039	4	12	W	64	58	61	54	65	59	61	55	-3.2	-3.8	-3.2	-3.7	50	-	NO	NO	NO	NO	NO	No treatment	0	0
OSR	OSR_EDU-NCA25-3043	2A-2B GORDON STREET ROZELLE 2039	4	13	N	69	63	65	59	70	64	66	60	-4	-4.3	-4.1	-4.3	50	-	NO	NO	NO	NO	NO	No treatment	0	0
OSR	OSR_MED-NCA23-9763	199 JOHNSTON STREET ANNANDALE NSW 2038	0	1	E	47	42	49	43	48	42	49	43	1.4	1.1	1.1	0.9	45	45	NO	NO	NO	NO	NO	No treatment	0	*
OSR	OSR_MED-NCA23-9763	199 JOHNSTON STREET ANNANDALE NSW 2038	0	3	S	66	60	68	62	66	60	68	62	2.2	1.9	1.9	1.7	45	45	NO	NO	NO	NO	YES	Trigger 1.	23	*
OSR	OSR_MED-NCA23-9763	199 JOHNSTON STREET ANNANDALE NSW 2038	0	4	W	69	63	71	65	69	64	71	65	2.2	1.8	2	1.7	45	45	NO	NO	NO	NO	YES	Trigger 1.	26	*
OSR	OSR_MED-NCA23-9763	199 JOHNSTON STREET ANNANDALE NSW 2038	0	5	N	66	60	68	62	66	60	68	62	2.1	1.9	2	1.8	45	45	NO	NO	NO	NO	YES	Trigger 1.	23	*
OSR	OSR_MED-NCA23-9763	199 JOHNSTON STREET ANNANDALE NSW 2038	0	6	W	67	61	69	63	67	61	69	63	2.1	1.9	1.9	1.7	45	45	NO	NO	NO	NO	YES	Trigger 1.	24	*
OSR	OSR_POW-NCA25-1787	2A-2B GORDON STREET ROZELLE 2039	0	1	E	43	37	42	36	44	38	42	36	-1.4	-1.6	-1.4	-1.7	50	50	NO	NO	NO	NO	NO	No treatment	0	0
OSR	OSR_POW-NCA25-1787	2A-2B GORDON STREET ROZELLE 2039	0	2	S	43	37	41	35	43	38	42	36	-1.7	-1.9	-1.8	-1.9	50	50	NO	NO	NO	NO	NO	No treatment	0	0
OSR	OSR_POW-NCA25-1787	2A-2B GORDON STREET ROZELLE 2039	0	3	E	43	37	41	35	43	37	42	36	-1.7	-1.8	-1.8	-1.9	50	50	NO	NO	NO	NO	NO	No treatment	0	0
OSR	OSR_POW-NCA25-1787	2A-2B GORDON STREET ROZELLE 2039	0	4	S	50	43	51	44	51	43	52	44	0.8	0.5	0.8	0.6	50	50	NO	NO	NO	NO	NO	No treatment	0	0
OSR	OSR_POW-NCA25-1787	2A-2B GORDON STREET ROZELLE 2039	0	5	S	61	54	62	54	62	54	63	55	0.9	0.5	0.9	0.6	50	50	NO	NO	NO	NO	NO	No treatment	0	0
OSR	OSR_POW-NCA25-1787	2A-2B GORDON STREET ROZELLE 2039	0	6	W	67	60	68	60	68	61	69	61	0.6	0.2	0.7	0.2	50	50	NO	NO	NO	NO	NO	No treatment	0	0
OSR	OSR_POW-NCA25-1787	2A-2B GORDON STREET ROZELLE 2039	0	7	N	65	59	63	56	65	59	64	56	-1.8	-2.7	-1.9	-2.6	50	50	NO	NO	NO	NO	NO	No treatment	0	0
OSR	OSR_POW-NCA25-1787	2A-2B GORDON STREET ROZELLE 2039	0	8	W	64	58	61	54	64	58	62	55	-2.4	-3.3	-2.4	-3.2	50	50	NO	NO	NO	NO	NO	No treatment	0	0
OSR	OSR_POW-NCA25-1787	2A-2B GORDON STREET ROZELLE 2039	0	9	N	63	57	61	54	63	57	61	54	-2.5	-3.4	-2.5	-3.3	50	50	NO	NO	NO	NO	NO	No treatment	0	0
OSR	OSR_POW-NCA25-1787	2A-2B GORDON STREET ROZELLE 2039	0	10	E	45	39	42	36	45	39	42	36	-2.4	-2.6	-2.5	-2.7	50	50	NO	NO	NO	NO	NO	No treatment	0	0
OSR	OSR_POW-NCA25-1787	2A-2B GORDON STREET ROZELLE 2039	0	11	N	45	40	43	37	46	40	43	37	-2.7	-3	-2.8	-3.1	50	50	NO	NO	NO	NO	NO	No treatment	0	0
OSR	OSR_POW-NCA25-1787	2A-2B GORDON STREET ROZELLE 2039	0	12	E	44	38	41	35	44	38	42	36	-2.2	-2.4	-2.3	-2.5	50	50	NO	NO	NO	NO	NO	No treatment	0	0
OSR	OSR_POW-NCA25-1787	2A-2B GORDON STREET ROZELLE 2039	0	13	N	53	48	50	43	54	48	50	44	-3.8	-4.3	-3.9	-4.3	50	50	NO	NO	NO	NO	NO	No treatment	0	0
OSR	OSR_POW-NCA25-1787	2A-2B GORDON STREET ROZELLE 2039	1	1	E	44	39	43	37	45	39	43	37	-1.2	-1.5	-1.3	-1.6	50	50	NO	NO	NO	NO	NO	No treatment	0	0
OSR	OSR_POW-NCA25-1787	2A-2B GORDON STREET ROZELLE 2039	1	2	S	44	38	43	37	45	39	43	37	-1.5	-1.7	-1.6	-1.8	50	50	NO	NO	NO	NO	NO	No treatment	0	0
OSR	OSR_POW-NCA25-1787	2A-2B GORDON STREET ROZELLE 2039	1	3	E	44	38	43	37	44	39	43	37	-1.5	-1.7	-1.6	-1.8	50	50	NO	NO	NO	NO	NO	No treatment	0	0
OSR	OSR_POW-NCA25-1787	2A-2B GORDON STREET ROZELLE 2039	1	4	S	51	44	52	44	52	44	52	45	0.8	0.5	0.8	0.5	50	50	NO	NO	NO	NO	NO	No treatment	0	0
OSR	OSR_POW-NCA25-1787	2A-2B GORDON STREET ROZELLE 2039	1	5	S	62	54	62	55	62	55	63	55	0.8	0.2	0.8	0.3	50	50	NO	NO	NO	NO	NO	No treatment	0	0
OSR	OSR_POW-NCA25-1787	2A-2B GORDON STREET ROZELLE 2039	1	6	W	67	60	68	60	68	60	68	60	0.5	-0.1	0.5	0	50	50	NO	NO	NO	NO	NO	No treatment	0	0
OSR	OSR_POW-NCA25-1787	2A-2B GORDON STREET ROZELLE 2039	1	7	N	66	59	64	57	66	60	64	57	-1.9	-2.8	-1.9	-2.7	50	50	NO	NO	NO	NO	NO	No treatment	0	0
OSR	OSR_POW-NCA25-1787	2A-2B GORDON STREET ROZELLE 2039	1	8	W	64	58	62	55	65	59	62	56	-2.4	-3.2	-2.5	-3.2	50	50	NO	NO	NO	NO	NO	No treatment	0	0
OSR	OSR_POW-NCA25-1787	2A-2B GORDON STREET ROZELLE 2039	1	9	N	64	58	61	54	64	58	62	55	-2.6	-3.3	-2.6	-3.4	50	50	NO	NO	NO	NO	NO	No treatment	0	0
OSR	OSR_POW-NCA25-1787	2A-2B GORDON STREET ROZELLE 2039	1	10	E	46	40	43	37	46	40	44	38	-2.4	-2.6	-2.5	-2.7	50	50	NO	NO	NO	NO	NO	No treatment	0	0
OSR	OSR_POW-NCA25-1787	2A-2B GORDON STREET ROZELLE 2039	1	11	N	47	41	44	38	47	41	44	38	-2.9	-3.3	-3	-3.4	50	50	NO	NO	NO	NO	NO	No treatment	0	0
OSR	OSR_POW-NCA25-1787	2A-2B GORDON STREET ROZELLE 2039	1	12	E	45	39	42	36	45	39	43	37	-2.3	-2.4	-2.4	-2.5	50	50	NO	NO	NO	NO	NO	No treatment	0	0
OSR	OSR_POW-NCA25-1787	2A-2B GORDON STREET ROZELLE 2039	1	13	N	54	48	50	44	55	49	51	44	-3.9	-4.3	-3.9	-4.3	50	50	NO	NO	NO	NO	NO	No treatment	0	0
OSR	OSR_POW-NCA25-1787	2A-2B GORDON STREET ROZELLE 2039	2	1	E	46	40	45	39	46	41	45	39	-1.2	-1.5	-1.3	-1.6	50	50	NO	NO	NO	NO	NO	No treatment	0	0
OSR	OSR_POW-NCA25-1787	2A-2B GORDON STREET ROZELLE 2039	2	2	S	47	41	45	39	47	41	46	40	-1.3	-1.7	-1.3	-1.7	50	50	NO	NO	NO	NO	NO	No treatment	0	0
OSR	OSR_POW-NCA25-1787	2A-2B GORDON STREET ROZELLE 2039	2	3	E	46	41	45	39	47	41	45	39	-1.5	-1.6	-1.5	-1.7	50	50	NO	NO	NO	NO	NO	No treatment	0	0
OSR	OSR_POW-NCA25-1787	2A-2B GORDON STREET ROZELLE 2039	2	4	S	52	45	53	45	52	45	53	46	0.6	0.2	0.6	0.2	50	50	NO	NO	NO	NO	NO	No treatment	0	0
OSR	OSR_POW-NCA25-1787	2A-2B GORDON STREET ROZELLE 2039	2	5	S	62	55	62	54	62	55	63	55	0.5	-0.1	0.6	-0.1	50	50	NO	NO	NO	NO	NO	No treatment	0	0
OSR	OSR_POW-NCA25-1787	2A-2B GORDON STREET ROZELLE 2039	2	6	W	67	60	67	59	67	60	68	60	0.3	-0.3	0.3	-0.4	50	50	NO	NO	NO	NO	NO	No treatment	0	0
OSR	OSR_POW-NCA25-1787	2A-2B GORDON STREET ROZELLE 2039	2	7	N	66	60	64	57	66	60	64	57	-2.1	-2.9	-2.1	-2.9	50	50	NO	NO	NO	NO	NO	No treatment	0	0
OSR	OSR_POW-NCA25-1787	2A-2B GORDON STREET ROZELLE 2039	2	8	W	65	59	62	55	65	59	63	56	-2.4	-3.3	-2.5	-3.2	50	50	NO	NO	NO	NO	NO	No treatment	0	0
OSR	OSR_POW-NCA25-1787	2A-2B GORDON STREET ROZELLE 2039	2	9	N	64	58	62	55	65	58	62	55	-2.6	-3.4	-2.6	-3.3	50	50	NO	NO	NO	NO	NO	No treatment	0	0
OSR	OSR_POW-NCA25-1787	2A-2B GORDON STREET ROZELLE 2039	2	10	E	48	42	45	39	48	42	45	39	-2.4	-2.6	-2.5	-2.7	50	50	NO	NO	NO	NO	NO	No treatment	0	0
OSR	OSR_POW-NCA25-1787	2A-2B GORDON STREET ROZELLE 2039	2	11	N	49	43	46	39	49	43	46	40	-3	-3.4	-3.1	-3.4	50	50	NO	NO	NO	NO	NO	No treatment	0	0
OSR	OSR_POW-NCA25-1787	2A-2B GORDON STREET ROZELLE 2039	2	12	E	47	41	44	38	47	41	45	39	-2.4	-2.5	-2.4	-2.6	50	50	NO	NO	NO	NO	NO	No treatment	0	0
OSR	OSR_POW-NCA25-1787	2A-2B GORDON STREET ROZELLE 2039	2	13	N	55	49	51	45	55	49	51	45	-3.8	-4.3	-3.9	-4.3	50	50	NO	NO	NO	NO	NO	No treatment	0	0
OSR	OSR_POW-NCA25-1787	2A-2B GORDON STREET ROZELLE 2039	3	1	E	49	43	48	42	49	43	48	42	-1.1	-1.4	-1.3	-1.6	50	50	NO	NO	NO	NO	NO	No treatment	0	0
OSR	OSR_POW-NCA25-1787	2A-2B GORDON STREET ROZELLE 2039	3	2	S	51	45	50	44	51	46	50	44	-1.2	-1.8	-1.1	-1.8	50	50	NO	NO	NO	NO	NO	No treatment	0	0
OSR	OSR_POW-NCA25-1787	2A-2B GORDON STREET ROZELLE 2039	3	3	E	50	44	49	43	50	45	49	43	-1	-1.3	-1.1	-1.3	50	50	NO	NO	NO	NO	NO	No treatment	0	0
OSR	OSR_POW-NCA25-1787	2A-2B GORDON STREET ROZELLE 2039	3	4	S	54	48	54	47	54	48	54	47	0	-0.5	0.1	-0.5	50	50	NO	NO	NO	NO	NO	No treatment	0	0
OSR	OSR_POW-NCA25-1787	2A-2B GORDON STREET ROZELLE 2039	3	5	S	62	55	62	54	62	55	63	55	0.5	-0.3	0.5	-0.2	50	50	NO	NO	NO	NO	NO	No treatment	0	0
OSR	OSR_POW-NCA25-1787	2A-2B GORDON STREET ROZELLE 2039	3	6	W	66	59	66	59	67	60	67	59	0	-0.7	0	-0.6	50	50	NO	NO	NO	NO	NO	No treatment	0	0
OSR	OSR_POW-NCA25-1787	2A-2B GORDON STREET ROZELLE 2039	3	7	N	66	60	64	57	67	60	64	57	-2.3	-3.1	-2.3	-3.1	50	50	NO	NO	NO	NO	NO	No treatment	0	0
OSR	OSR_POW-NCA25-1787	2A-2B GORDON STREET ROZELLE 2039	3	8	W	65	59	63	56	66	59	63	56	-2.6	-3.4	-2.6	-3.3	50	50	NO	NO	NO	NO	NO	No treatment	0	0
OSR	OSR_POW-NCA25-1787	2A-2B GORDON STREET ROZELLE 2039	3	9	N	65	58	62	55	65	59	62	55	-2.7	-3.5	-2.7	-3.4	50	50	NO	NO	NO	NO	NO	No treatment	0	0
OSR	OSR_POW-NCA25-1787	2A-2B GORDON STREET ROZELLE 2039	3	10	E	50	44	48	42	50	45	48	42	-2.3	-2.5	-2.4	-2.6	50	50	NO	NO	NO	NO	NO	No treatment	0	0
OSR	OSR_POW-NCA25-1787	2A-2B GORDON STREET ROZELLE 2039	3	11	N	51	45	48	42	51	45	48	42	-3	-3.4	-3.1	-3.4	50	50	NO	NO	NO	NO	NO	No treatment	0	0
OSR	OSR_POW-NCA25-1787	2A-2B GORDON STREET ROZELLE 2039	3	12	E	49	44	47	41	50	44	47	41	-2.3	-2.5	-2.4	-2.5	50	50	NO	NO	NO	NO	NO	No treatment	0	0
OSR	OSR_POW-NCA25-1787	2A-2B GORDON STREET ROZELLE 2039	3	13	N	56	50	52	46	56	50	52	46	-3.7	-4.2	-3.8	-4.1	50	50	NO	NO	NO	NO	NO	No treatment	0	0
OSR	OSR_POW-NCA25-1787	2A-2B GORDON STREET ROZELLE 2039	4	1	E	53	47	51	46	53	47	52	46	-1.2	-1.5	-1.4	-1.6	50	50	NO	NO	NO	NO	NO	No treatment	0	0
OSR	OSR_POW-NCA25-1787	2A-2B GORDON STREET ROZELLE 2039	4	2	S	56	51	54	48	56	51	54	48	-2	-3	-2	-2.8	50	50	NO	NO	NO	NO	NO	No treatment	0	0
OSR	OSR_POW-NCA25-1787	2A-2B GORDON STREET ROZELLE 2039	4	3	E	54	48	53	47	54	48	53	48	-0.5	-0.7	-0.6	-0.9	50	50	NO	NO	NO	NO	NO	No treatment	0	0
OSR	OSR_POW-NCA25-1787	2A-2B GORDON STREET ROZELLE 2039	4	4	S	58	52	57	50	58	53	57	51	-1.1	-2.1	-1.1	-1.9	50	50	YES	NO	NO	NO	YES	Trigger 2.	7	2
OSR	OSR_POW-NCA25-1787	2A-2B GORDON STREET ROZELLE 2039	4	5	S	62	55	62	55	62	55	63	55	0.4	-0.4	0.4	-0.3	50	50	NO	NO	NO	NO	NO	No treatment	0	0
OSR	OSR_POW-NCA25-1787	2A-2B GORDON STREET ROZELLE 2039	4	6	W	66	59	66	58	67	60	67	59	-0.3	-1	-0.2	-1	50	50	NO	NO	NO	NO	NO	No treatment	0	0
OSR	OSR_POW-NCA25-1787	2A-2B GORDON STREET ROZELLE 2039	4	7	N	66	60	64	57	67	61	64	57	-2.5	-3.3	-2.5	-3.3	50	50	NO	NO	NO	NO	NO	No treatment	0	0
OSR	OSR_POW-NCA25-1787	2A-2B GORDON STREET ROZELLE 2039	4	8	W	66	59	63	56	66	60	63	56	-2.8	-3.5	-2.8	-3.5	50	50	NO	NO	NO	NO	NO	No treatment	0	0
OSR	OSR_POW-NCA25-1787	2A-2B GORDON STREET ROZELLE 2039	4	9	N	65	59	62	55	66	59	63	56	-2.9	-3.6	-2.9	-3.6	50	50	NO	NO	NO	NO	NO	No treatment	0	0
OSR	OSR_POW-NCA25-1787	2A-2B GORDON STREET ROZELLE 2039	4	10	E	54	48	52	46	54	48	52	46	-2.1	-2.2	-2.3	-2.3	50	50	NO	NO	NO	NO	NO	No treatment	0	0
OSR	OSR_POW-NCA25-1787	2A-2B GORDON STREET ROZELLE 2039	4	11	N	54	48	51	45	55	49	52	45	-2.9	-3.3	-3	-3.4	50	50	NO	NO	NO	NO	NO	No treatment	0	0
OSR	OSR_POW-NCA25-1787	2A-2B GORDON STREET ROZELLE 2039	4	12	E	53	47	51	45	54	48	52	46	-2.1	-2.1	-2.2	-2.3	50	50	NO	NO	NO	NO	NO	No treatment	0	0

NCA	NCA ID	Receiver Address	Facade			Opening Year				Design Year				Trigger 1				NCG noise criteria		Trigger 2		Trigger 3		Consider additional noise mitigation?	Report	Exceedance dB(A)	At-property treatment category
						No Build		Build		No Build		Build		Opening Year		Design Year				Do noise levels exceed the cumulative limit with project roads adding ≥2dB to the total noise levels?		Is the contribution from the road project Acute?					
			Floor	Number	Orientation	Day	Night	Day	Night	Day	Night	Day	Night	Day	Night	Day	Night	Day	Night	Day	Night	Day	Night				
						dB(A)	dB(A)	dB(A)	dB(A)	dB(A)	dB(A)	dB(A)	dB(A)	dB(A)	dB(A)	dB(A)	dB(A)	dB(A)	dB(A)	Day	Night	≥ 65dB LAeq,15h	≥ 60dB LAeq,9h				
OSR	OSR_POW-NCA25-1787	2A-2B GORDON STREET ROZELLE 2039	4	13	N	57	51	54	47	58	52	54	48	-3.6	-4.1	-3.6	-4.1	50	50	NO	NO	NO	NO	NO	No treatment	0	0
OSR	OSR_POW-NCA25-1787	2A-2B GORDON STREET ROZELLE 2039	5	1	E	60	55	59	54	60	55	59	54	-0.7	-0.5	-1	-0.8	50	50	NO	NO	NO	NO	NO	No treatment	0	0
OSR	OSR_POW-NCA25-1787	2A-2B GORDON STREET ROZELLE 2039	5	2	S	60	55	59	54	61	55	60	54	-0.9	-1	-1	-1.2	50	50	YES	NO	NO	NO	YES	Trigger 2.	10	2
OSR	OSR_POW-NCA25-1787	2A-2B GORDON STREET ROZELLE 2039	5	3	E	59	54	59	54	60	54	59	54	-0.4	-0.3	-0.6	-0.6	50	50	YES	NO	NO	NO	YES	Trigger 2.	9	2
OSR	OSR_POW-NCA25-1787	2A-2B GORDON STREET ROZELLE 2039	5	4	S	61	55	60	54	61	56	60	55	-0.5	-0.9	-0.7	-1	50	50	NO	YES	NO	NO	YES	Trigger 2.	10	2
OSR	OSR_POW-NCA25-1787	2A-2B GORDON STREET ROZELLE 2039	5	5	S	63	56	63	56	63	57	63	56	0.2	-0.4	0.1	-0.4	50	50	NO	NO	NO	NO	NO	No treatment	0	0
OSR	OSR_POW-NCA25-1787	2A-2B GORDON STREET ROZELLE 2039	5	6	W	66	60	66	58	67	60	66	59	-0.7	-1.6	-0.7	-1.5	50	50	NO	NO	NO	NO	NO	No treatment	0	0
OSR	OSR_POW-NCA25-1787	2A-2B GORDON STREET ROZELLE 2039	5	7	N	67	61	64	57	67	61	65	58	-2.7	-3.5	-2.7	-3.4	50	50	NO	NO	NO	NO	NO	No treatment	0	0
OSR	OSR_POW-NCA25-1787	2A-2B GORDON STREET ROZELLE 2039	5	8	W	66	60	63	57	67	60	64	57	-2.9	-3.5	-2.9	-3.5	50	50	NO	NO	NO	NO	NO	No treatment	0	0
OSR	OSR_POW-NCA25-1787	2A-2B GORDON STREET ROZELLE 2039	5	9	N	66	60	63	56	66	60	63	57	-3	-3.6	-3	-3.6	50	50	NO	NO	NO	NO	NO	No treatment	0	0
OSR	OSR_POW-NCA25-1787	2A-2B GORDON STREET ROZELLE 2039	5	10	E	59	54	58	53	60	54	58	53	-0.9	-0.7	-1.2	-1	50	50	NO	NO	NO	NO	NO	No treatment	0	0
OSR	OSR_POW-NCA25-1787	2A-2B GORDON STREET ROZELLE 2039	5	11	N	58	52	56	49	59	53	56	50	-2.8	-3.1	-2.8	-3.2	50	50	NO	NO	NO	NO	NO	No treatment	0	0
OSR	OSR_POW-NCA25-1787	2A-2B GORDON STREET ROZELLE 2039	5	12	E	59	54	59	54	60	54	59	54	-0.8	-0.6	-1.1	-0.9	50	50	NO	NO	NO	NO	NO	No treatment	0	0
OSR	OSR_POW-NCA25-1787	2A-2B GORDON STREET ROZELLE 2039	5	13	N	60	54	57	51	61	55	57	51	-3.2	-3.6	-3.3	-3.7	50	50	NO	NO	NO	NO	NO	No treatment	0	0
OSR	OSR_POW-NCA29-00000000554	46 Robert St, Rozelle NSW 2039	0	1	SW	48	41	47	41	48	42	48	41	-0.2	-0.1	-0.5	-0.4	50	50	NO	NO	NO	NO	NO	No treatment	0	0
OSR	OSR_POW-NCA29-00000000554	46 Robert St, Rozelle NSW 2039	0	2	NW	48	41	48	41	48	42	48	41	-0.2	-0.3	-0.4	-0.6	50	50	NO	NO	NO	NO	NO	No treatment	0	0
OSR	OSR_POW-NCA29-00000000554	46 Robert St, Rozelle NSW 2039	0	3	NW	48	41	48	41	48	42	48	41	-0.4	-0.5	-0.6	-0.8	50	50	NO	NO	NO	NO	NO	No treatment	0	0
OSR	OSR_POW-NCA29-00000000554	46 Robert St, Rozelle NSW 2039	0	6	SE	63	56	62	54	63	56	62	54	-1.3	-2.1	-1.5	-2.4	50	50	NO	NO	NO	NO	NO	No treatment	0	0
OSR	OSR_POW-NCA29-00000000554	46 Robert St, Rozelle NSW 2039	0	7	SE	63	56	62	54	63	57	62	54	-1.3	-2	-1.6	-2.5	50	50	NO	NO	NO	NO	NO	No treatment	0	0
OSR	OSR_POW-NCA29-00000000554	46 Robert St, Rozelle NSW 2039	1	1	SW	51	45	51	45	52	45	51	45	-0.2	-0.2	-0.5	-0.4	50	50	NO	NO	NO	NO	NO	No treatment	0	0
OSR	OSR_POW-NCA29-00000000554	46 Robert St, Rozelle NSW 2039	1	2	NW	51	44	51	44	51	45	51	44	-0.2	-0.2	-0.4	-0.5	50	50	NO	NO	NO	NO	NO	No treatment	0	0
OSR	OSR_POW-NCA29-00000000554	46 Robert St, Rozelle NSW 2039	1	3	NW	50	44	50	43	51	44	50	44	-0.3	-0.4	-0.6	-0.6	50	50	NO	NO	NO	NO	NO	No treatment	0	0
OSR	OSR_POW-NCA29-00000000554	46 Robert St, Rozelle NSW 2039	1	6	SE	63	57	62	54	63	57	62	54	-1.4	-2.1	-1.7	-2.4	50	50	YES	NO	NO	NO	YES	Trigger 2.	12	3
OSR	OSR_POW-NCA29-00000000554	46 Robert St, Rozelle NSW 2039	1	7	SE	63	57	62	55	63	57	62	54	-1.4	-2	-1.6	-2.5	50	50	YES	YES	NO	NO	YES	Trigger 2.	12	3
OSR	OSR_POW-NCA29-00000000554	46 Robert St, Rozelle NSW 2039	2	1	SW	59	54	58	53	59	54	58	53	-1	-0.9	-1.4	-1.4	50	50	YES	NO	NO	NO	YES	Trigger 2.	8	2
OSR	OSR_POW-NCA29-00000000554	46 Robert St, Rozelle NSW 2039	2	2	NW	58	52	57	52	58	52	57	52	-0.4	-0.4	-0.9	-0.7	50	50	YES	NO	NO	NO	YES	Trigger 2.	7	2
OSR	OSR_POW-NCA29-00000000554	46 Robert St, Rozelle NSW 2039	2	3	NW	57	52	57	52	58	52	57	51	-0.5	-0.4	-0.9	-0.8	50	50	YES	NO	NO	NO	YES	Trigger 2.	7	2
OSR	OSR_POW-NCA29-00000000554	46 Robert St, Rozelle NSW 2039	2	6	SE	63	57	62	55	64	57	62	55	-1.4	-2.1	-1.8	-2.6	50	50	YES	YES	NO	NO	YES	Trigger 2.	12	3
OSR	OSR_POW-NCA29-00000000554	46 Robert St, Rozelle NSW 2039	2	7	SE	63	57	62	55	64	57	62	55	-1.5	-2.2	-1.8	-2.5	50	50	YES	YES	NO	NO	YES	Trigger 2.	12	3

Notes:

* At-property treatment to be provided by TfNSW

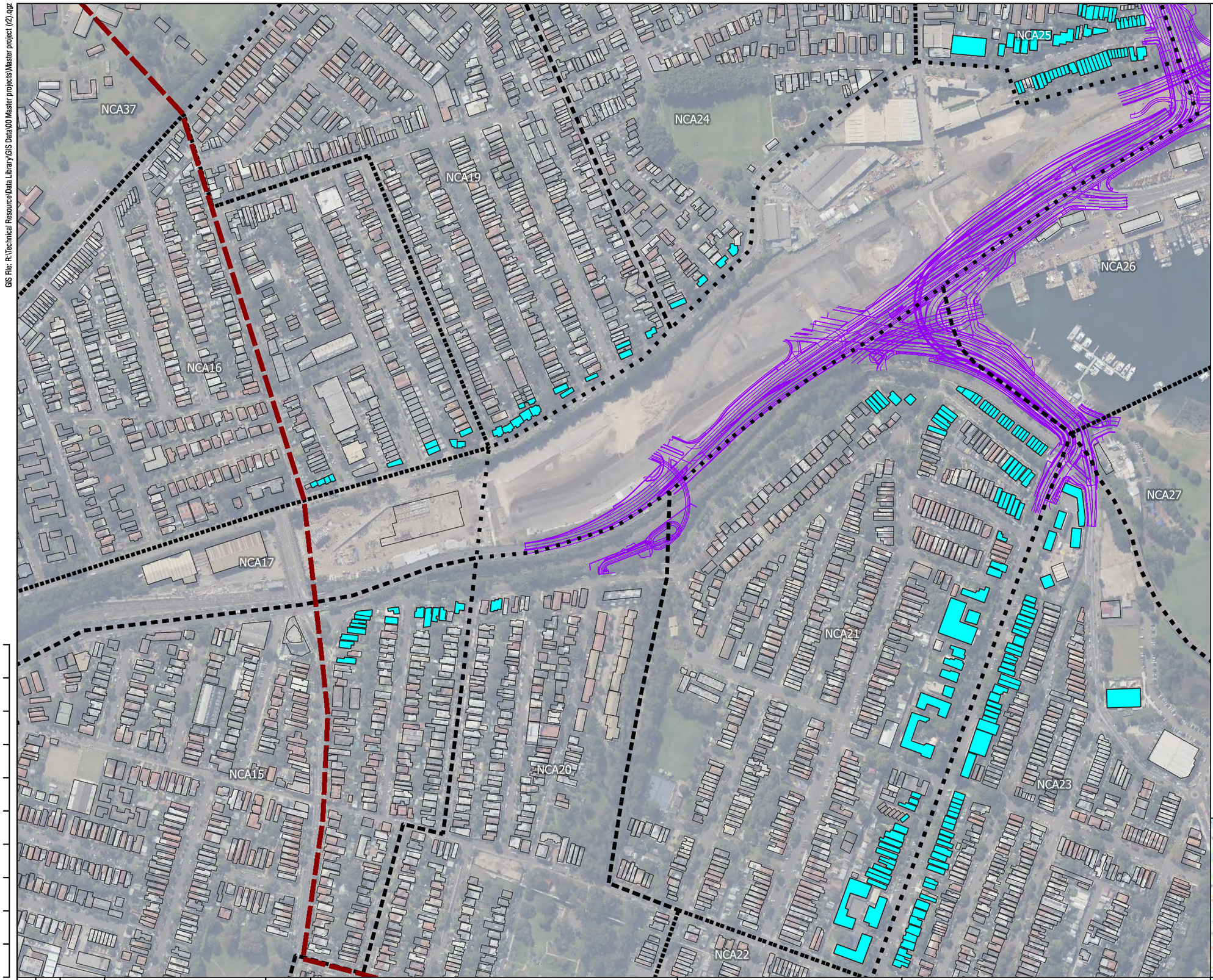

LEGEND

- Study area
- NCA
- Project design
- Receivers identified for at-property treatment

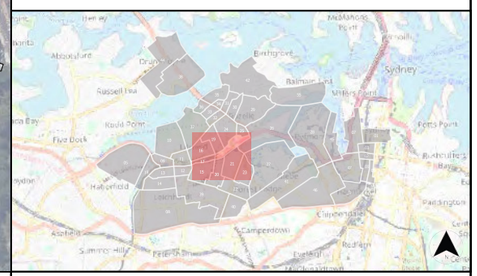

REV	BY	DATE	DESCRIPTION	APPROVER
..	..	..	..	..
r5	SS	01/09/21	Update figures	RPH
r4	MS	01/09/21	Update figures	RPH
r3	MS	13/04/21	Update figures	RPH
r2	MS	05/03/21	Update figures	RPH
r1	MS	09/12/20	Update figures	RPH
r0	MS	13/10/20	Prepare figures	RPH

A3 Original

Co-ordinate System: MGA Zone 56

0 60 120 180 240 m

1:4,500

FULL SIZE A3

NOTE: Do not scale from this drawing.

CLIENT

Rozelle Interchange
WestConnex
JOHN HOLLAND
CPB CONTRACTORS

ACOUSTIC CONSULTANT

RENZO TONIN & ASSOCIATES
inspired to achieve

Ph (02) 8218 0500 Fax (02) 8218 0501

M4-M5 LINK ROZELLE INTERCHANGE

Receivers identified for at-property treatment
Annandale

Sheet 1 of 3

Plot Date: 01/09/21 - 17:00 Layout: TJ914-04 Operational Traffic_2020.11.11_figs (r5) (figure:6 page:2)
GIS File: R:\Technical Resource\Data Library\GIS Data\00 Master projects\Master project (r2).qgz

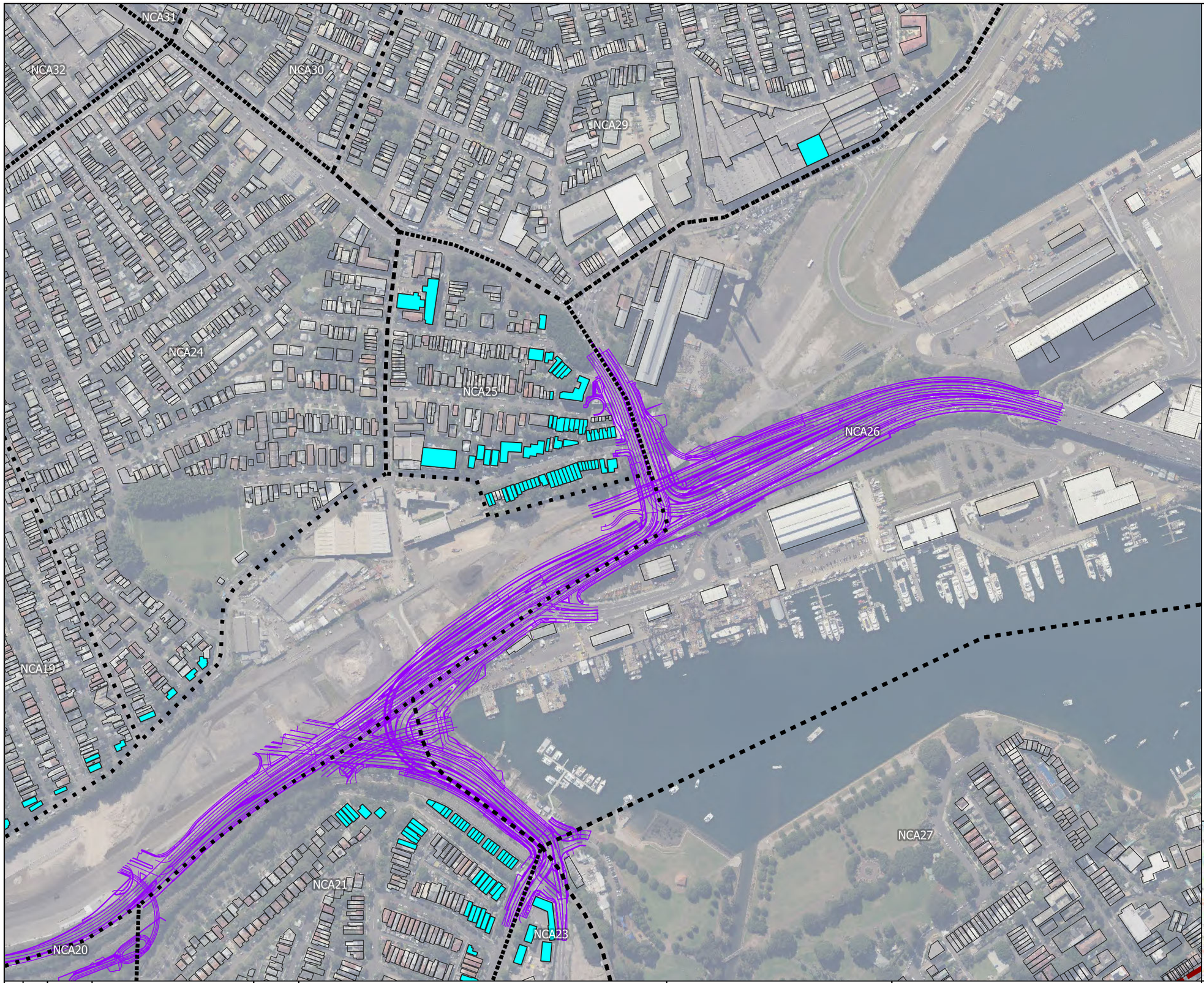

LEGEND

- Study area
- NCA
- Project design
- Receivers identified for at-property treatment

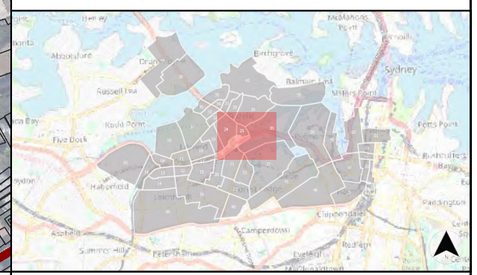

REV	BY	DATE	DESCRIPTION	APPROVER
..	..	..	..	..
r5	SS	01/09/21	Update figures	RPH
r4	MS	31/05/21	Update figures	RPH
r3	MS	13/04/21	Update figures	RPH
r2	MS	05/03/21	Update figures	RPH
r1	MS	09/12/20	Update figures	RPH
r0	MS	13/10/20	Prepare figures	RPH

0 60 120 180 240 m

1:4,500

FULL SIZE A3

A3 Original

Co-ordinate System: MGA Zone 56

NOTE: Do not scale from this drawing.

CLIENT

Rozelle Interchange
WestConnex
JOHN HOLLAND
CPB CONTRACTORS

ACOUSTIC CONSULTANT

RENZO TONIN & ASSOCIATES
inspired to achieve

Ph (02) 8218 0500 Fax (02) 8218 0501

M4-M5 LINK ROZELLE INTERCHANGE

Receivers identified for at-property treatment
Rozelle

Sheet 2 of 3

Plot Date: 01/09/21 - 17:08 Layout: TJ914-04 Operational Traffic_2020.11.11_figs (r5) (figure:6 page:3)
GIS File: R:\Technical Resource\Data Library\GIS Data\00 Master projects\Master project (r2).qgz

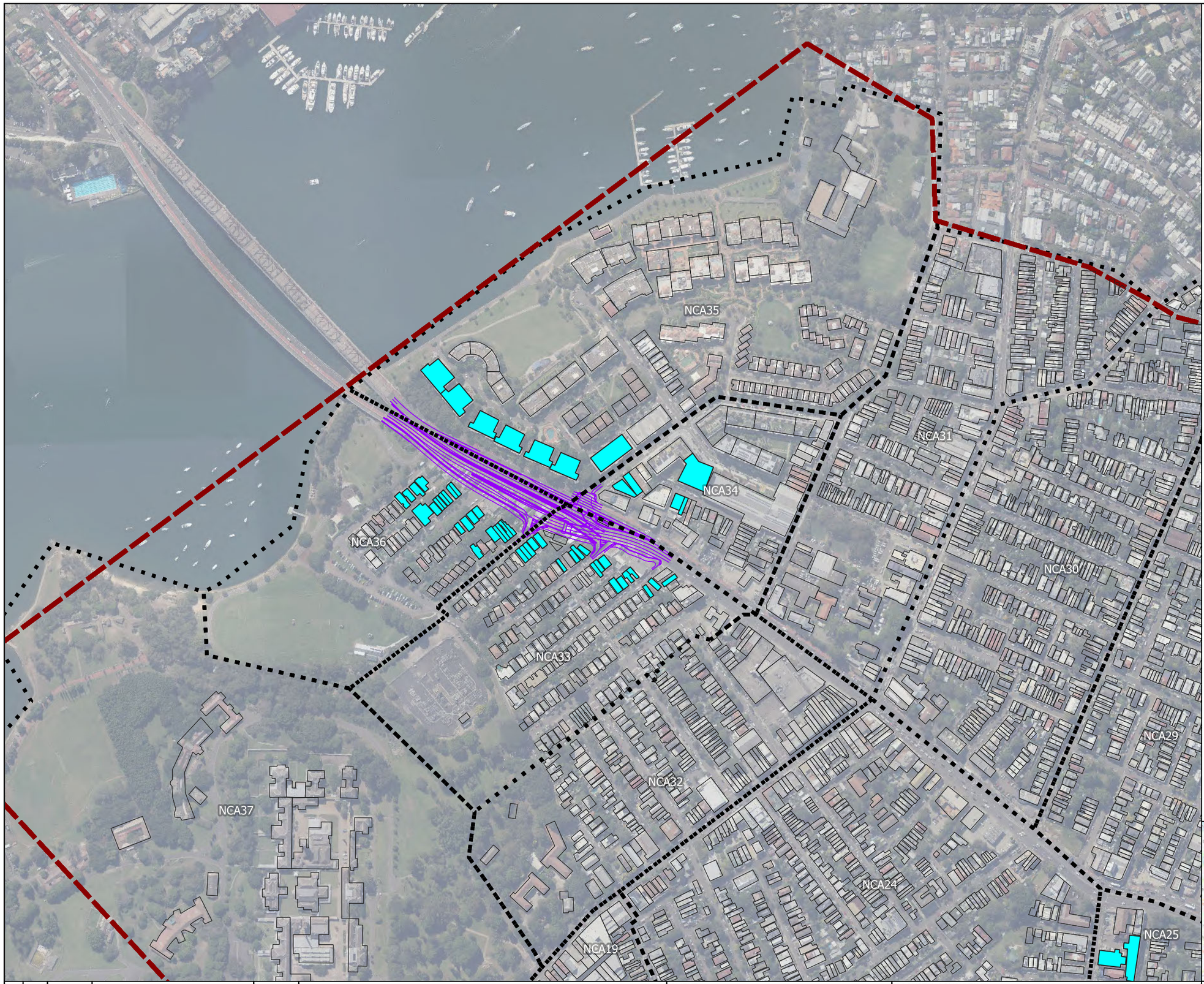

LEGEND

- Study area
- NCA
- Project design
- Receivers identified for at-property treatment

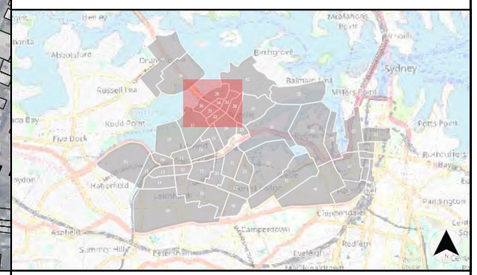

REV	BY	DATE	DESCRIPTION	APPROVER
..	..	..	..	..
r5	SS	01/09/21	Update.figures	RPH
r4	MS	31/05/21	Update figures	RPH
r3	MS	13/04/21	Update figures	RPH
r2	MS	05/03/21	Update figures	RPH
r1	MS	09/12/20	Update figures	RPH
r0	MS	13/10/20	Prepare figures	RPH

A3 Original

Co-ordinate System: MGA Zone 56

0 60 120 180 240 m

1:4,500

FULL SIZE A3

NOTE: Do not scale from this drawing.

CLIENT

Rozelle Interchange
WestConnex
JOHN HOLLAND
CPB CONTRACTORS

ACOUSTIC CONSULTANT

RENZO TONIN & ASSOCIATES
inspired to achieve

Ph (02) 8218 0500 Fax (02) 8218 0501

M4-M5 LINK ROZELLE INTERCHANGE

Receivers identified for at-property treatment
Iron Cove

Sheet 3 of 3

APPENDIX J Layout of underground ventilation facilities

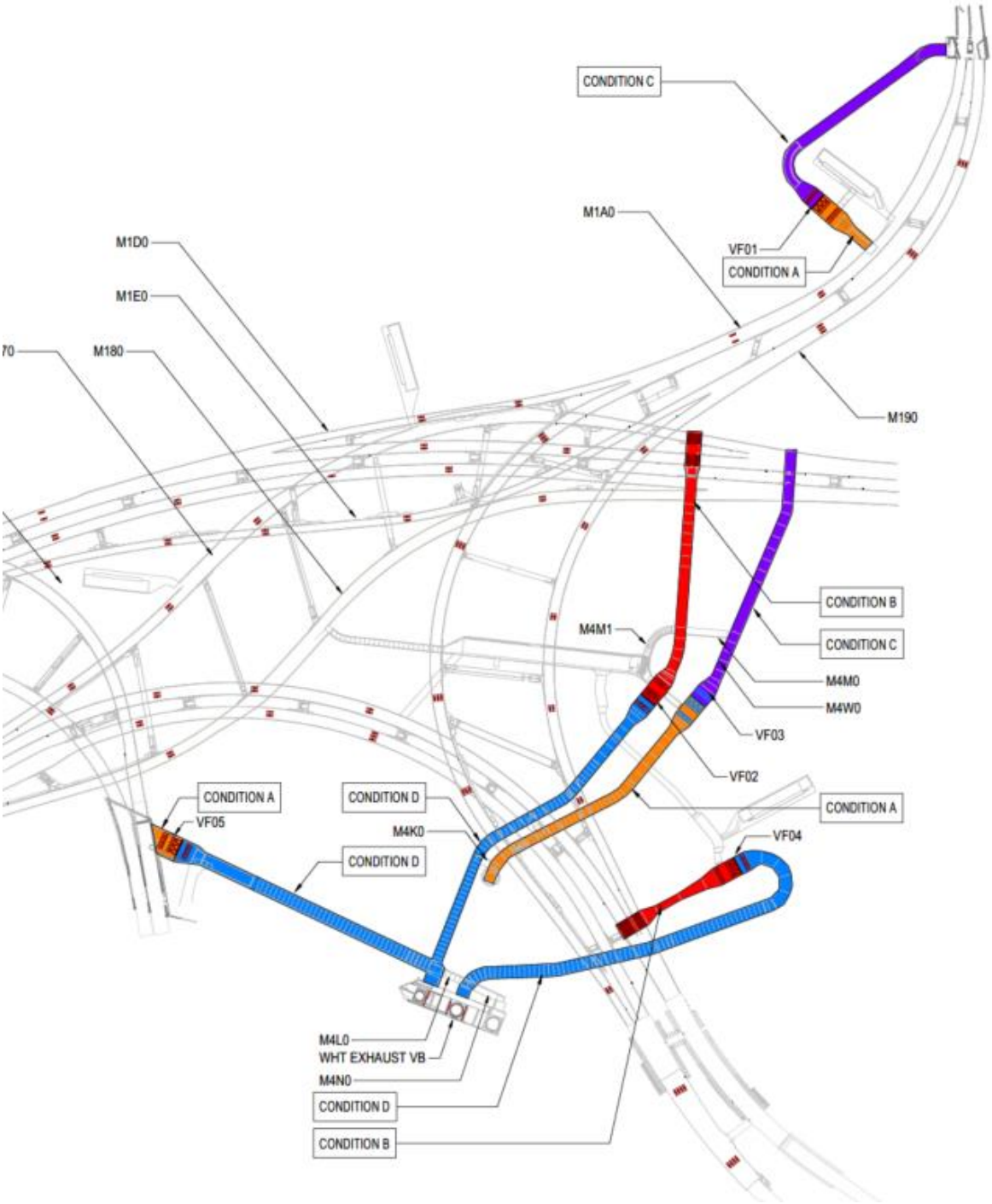

APPENDIX K Fixed facilities noise contours

Plot Date: 04/03/21 - 14:06 Noise contours
GIS File: R:\AssocSydProjects\TJ901-TJ950\TJ914 pk WCX 3B\05 Operational Fixed Facilities\5 Calcs\4. OUTPUTS\1. RESULTS\Consolidated model\TJ914 ONVR fixed facilities.qgz

LEGEND

- NCA
- Fixed Facilities Buildings
- Barriers

Noise level, dB(A) Leq15min

- 35
- 40
- 45
- 50
- 55
- 60
- 65
- 70
- 75

Facility: MOC2

REV	BY	DATE	DESCRIPTION	APPD.
r2	MS	04.03.21	Add NCAs and update styling	AMo
r1	AMo	25.11.20	Update noise contours	MG
r0	AMo	19.11.20	Prepare figures	MG

A3 Original | Co-ordinate System: MGA Zone 56

SCALES
0 30 60 90 m
1:1500
FULL SIZE A3
NOTE: Do not scale from this drawing.

CLIENT
Rozelle Interchange
WestConnex
JOHN HOLLAND | CPB CONTRACTORS

ACOUSTIC CONSULTANT
RENZO TONIN & ASSOCIATES
inspired to achieve
SYDNEY OFFICE
1/418A Elizabeth St., SURRY HILLS, NSW 2000
Ph (02) 8218 0500 Fax (02) 8218 0501

M4-M5 Link Rozelle Interchange
Operational fixed facilities
Noise contours at 1.5m above ground

Status:
Sheet 1 of 3
Drawing No.
Rev. No.

Plot Date: 04/03/21 - 14:06 Noise contours

GIS File: R:\AssocSydProjects\TJ901-TJ950\TJ914 pk WCX 3B\05 Operational Fixed Facilities\5 Calcs\4. OUTPUTS\1. RESULTS\Consolidated model\TJ914 ONVR fixed facilities.qgz

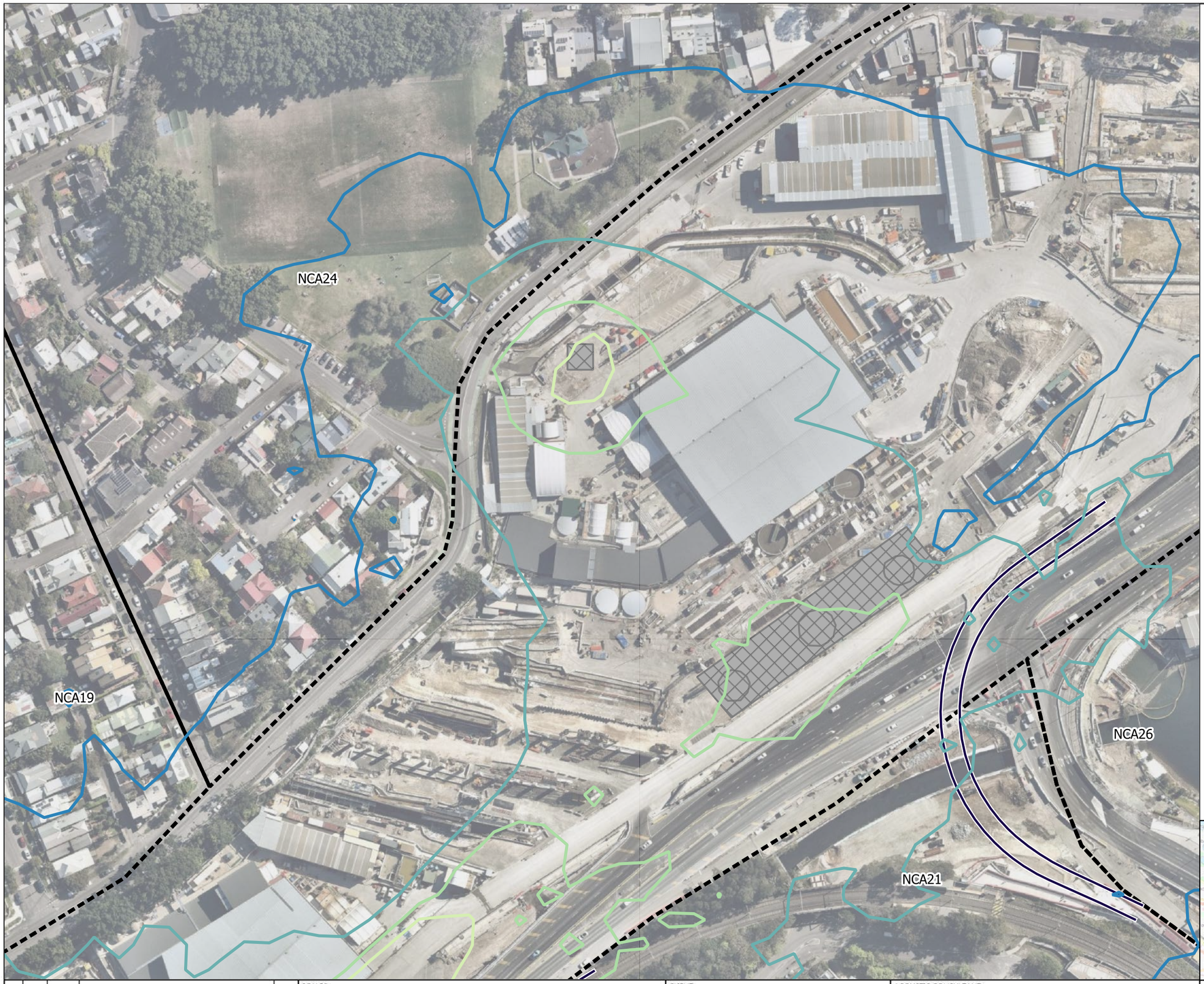

LEGEND

- NCA
- Fixed Facilities Buildings
- Barriers

Noise level, dB(A) Leq15min

- 35
- 40
- 45
- 50
- 55
- 60
- 65
- 70
- 75

Facility: MOC3

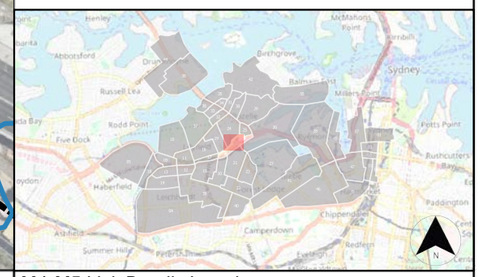

REV	BY	DATE	DESCRIPTION	APPD.
r2	MS	04.03.21	Add NCAs and update styling	AMo
r1	AMo	25.11.20	Update noise contours	MG
r0	AMo	19.11.20	Prepare figures	MG

A3 Original

Co-ordinate System: MGA Zone 56

SCALES

0 30 60 90 m

1:1500

FULL SIZE A3

NOTE: Do not scale from this drawing.

CLIENT

Rozelle Interchange
WestConnex
JOHN HOLLAND
CPB CONTRACTORS

ACOUSTIC CONSULTANT

RENZO TONIN & ASSOCIATES
inspired to achieve

SYDNEY OFFICE
1/418A Elizabeth St., SURRY HILLS, NSW 2000
Ph (02) 8218 0500 Fax (02) 8218 0501

M4-M5 Link Rozelle Interchange

Operational fixed facilities
Noise contours at 1.5m above ground

Status:

Sheet 2 of 3

Drawing No.

Rev. No.

Plot Date: 04/03/21 - 14:06 Noise contours
GIS File: R:\AssocSydProjects\TJ901-TJ950\TJ914 pk WCX 3B\05 Operational Fixed Facilities\5 Calcs\4. OUTPUTS\1. RESULTS\Consolidated model\TJ914 ONVR fixed facilities.qgz

LEGEND

- NCA
- Fixed Facilities Buildings
- Barriers

Noise level, dB(A) Leq15min

- 35
- 40
- 45
- 50
- 55
- 60
- 65
- 70
- 75

Facility: MOC4

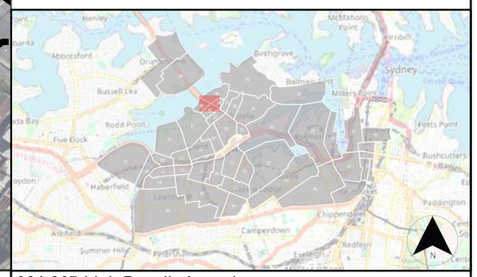

REV	BY	DATE	DESCRIPTION	APPD.
r2	MS	04.03.21	Add NCAs and update styling	AMo
r1	AMo	25.11.20	Update noise contours	MG
r0	AMo	19.11.20	Prepare figures	MG

A3 Original

Co-ordinate System: MGA Zone 56

SCALES

0 30 60 90 m

1:1500

FULL SIZE A3

NOTE: Do not scale from this drawing.

CLIENT

Rozelle Interchange
WestConnex
JOHN HOLLAND
CPB CONTRACTORS

ACOUSTIC CONSULTANT

RENZO TONIN & ASSOCIATES
inspired to achieve
SYDNEY OFFICE
1/418A Elizabeth St., SURRY HILLS, NSW 2000
Ph (02) 8218 0500 Fax (02) 8218 0501

M4-M5 Link Rozelle Interchange

Operational fixed facilities
Noise contours at 1.5m above ground

Status:

Sheet 3 of 3

Drawing No.

Rev. No.